United States
Department
of Agriculture

Forest Service

**Rocky Mountain
Research Station**

Proceedings
RMRS-P-53CD

August 2008

Fort Valley Experimental Forest—A Century of Research 1908-2008

Conference Proceedings

**August 7–9, 2008
Flagstaff, AZ**

Olberding, Susan D., and Moore, Margaret M., tech coords. 2008. **Fort Valley Experimental Forest—A Century of Research 1908-2008.** Conference Proceedings; August 7-9, 2008; Flagstaff, AZ. Proceedings RMRS-P-53CD. Fort Collins, CO: U.S. Department of Agriculture, Forest Service, Rocky Mountain Research Station. 408 p.

Abstract

One hundred years ago, the USFS began its forest research program in a two-room cabin near Flagstaff, Arizona, with one staff person, Gustaf A. Pearson. The site became known as the Fort Valley Experiment Station and was the first in a national network of research sites developed to address uncertainties regarding the rehabilitation and conservation for forest and range lands in the nation. Fort Valley's name has changed over the century and for today's reader, Fort Valley Experimental Forest (FVEF) is used. The conference recognized pioneering silvicultural, range, and watershed research and how the work continues today. Invited papers and contributed poster papers were presented during the first day of the conference. The second day's schedule included field trips and the dedication of new monuments at the historic Fort Valley Experimental Forest headquarters. The conference consisted of USFS retired researchers, current scientists, and students that addressed issues affecting the perpetuation of the ponderosa pine forest of the Southwest.

Keywords: long-term research, ponderosa pine, range research, silviculture, cultural resources, Fort Valley Experimental Forest, Long Valley Experimental Forest, http://www.rmrs.nau.edu/fortvalley/

Cover photo: Fort Valley Experimental Forest headquarters in winter. The San Francisco Peaks are in the background. 1920 photo by G.A. Pearson.

NOTE: *Papers were edited to a uniform style; however, authors are responsible for the content and accuracy of their papers.*

You may order additional copies of this publication by sending your mailing information in label form through one of the following media. Please specify the publication title and number.

Publishing Services

Telephone	(970) 498-1392
FAX	(970) 498-1122
E-mail	rschneider@fs.fed.us
Web site	http://www.fs.fed.us/rmrs
Mailing Address	Publications Distribution Rocky Mountain Research Station 240 West Prospect Road Fort Collins, CO 80526

Fort Valley Experimental Forest—A Century of Research 1908–2008

Conference Proceedings
August 7–9, 2008
Flagstaff, AZ

Technical Coordinators

Susan D. Olberding, Historian/Archivist
USFS RMRS
Fort Valley Experimental Forest
Flagstaff, AZ

Margaret M. Moore, Professor
School of Forestry
Northern Arizona University
Flagstaff, AZ

Sponsors

Rocky Mountain Research Station, USDAFS
Coconino National Forest
Northern Arizona University, School of Forestry
Ecological Restoration Institute
Society of American Foresters, Southwestern Section
University of Arizona, School of Natural Resources

Conference Program Committee

Susan D. Olberding, *Rocky Mountain Research Station*
Margaret M. Moore, *Northern Arizona University*
David R. Patton, *U.S. Forest Service and Northern Arizona University (ret.)*
Peter F. Ffolliott, *University of Arizona*
Peter J. Pilles, Jr., *Coconino National Forest*
Daniel G. Neary, *Rocky Mountain Research Station*

Preface

The conference program committee was comprised of people long-associated with Fort Valley and its research. Our goal was to summarize the important contributions to southwestern forest and range management that evolved from Fort Valley-based projects. We pulled folks from retirement to prepare the invited papers that list past and present research endeavors. We are extremely grateful for their willingness to, at least once more, put pen to paper and share their vast experiences. We also thank those who prepared poster papers that consist primarily of the most recent research occurring on the Fort Valley Experimental Forest.

Daniel P. Huebner, RMRS, provided invaluable help with the technical side to these proceedings. The Conference Planning committee included: Diane T. Jacobs, Brenda Strohmeyer, Jose Iniguez, Cody Stropki, Doc Smith, Brian Geils, Daniel G. Neary, Margaret Moore, David R. Patton, and Peter F. Ffolliott.

Contents

Opening Remarks for the Fort Valley Centennial Celebration ix

G. Sam Foster, *Station Director, U.S. Forest Service Rocky Mountain Research Station, Fort Collins, CO*

Invited Papers

"It Was a Young Man's Life": G.A. Pearson 1

Susan D. Olberding, *USFS Fort Valley Experimental Forest, Rocky Mountain Research Station, Flagstaff, AZ*

Historical Review of Fort Valley Studies on Stand Management 23

Peter F. Ffolliott, *Professor, University of Arizona, School of Natural Resources, Tucson, AZ*

Forest Regeneration Research 34

Leroy J. (Pat) Heidmann, *USFS* **(ret)**, *Fort Valley Experimental Forest, Rocky Mountain Research Station, Flagstaff, AZ*

Fire and Fuels Research at Fort Valley and Long Valley Experimental Forests 54

Stephen S. Sackett (ret.) and Sally M. Haase, *Research Forester, USDA Forest Service, Pacific Southwest Research Station, Riverside, CA*

Range Management Research, Fort Valley Experimental Forest 68

Henry A. Pearson, (ret.), *USFS/Agricultural Research Service, Athens, TX;* **Warren P. Clary, (ret.),** *USFS, Meridian, ID;* **Margaret M. Moore,** *Northern Arizona University, School of Forestry, Flagstaff, AZ; and* **Carolyn Hull Sieg,** *USFS, Rocky Mountain Research Station, Flagstaff, AZ*

Contributions of Silvicultural Studies at Fort Valley to Watershed Management of Arizona's Ponderosa Pine Forests 86

Gerald J. Gottfried, *USFS Rocky Mountain Research Station, Forests and Woodlands Program, Phoenix, AZ;* **Peter F. Ffolliott,** *University of Arizona, School of Natural Resources, Tucson, AZ; and* **Daniel G. Neary,** *USFS Rocky Mountain Research Station, Air-Water-Aquatics Program, Flagstaff, AZ*

The Fort Valley Experimental Forest, Ponderosa Pine, and Wildlife Habitat Research 98

David R. Patton, *Professor and Dean Emeritus, Northern Arizona University, Flagstaff, AZ, and Former Project Leader, U.S. Forest Service, Rocky Mountain Forest and Range Experiment Station, Fort Collins, CO*

Memories of Fort Valley From 1938 to 1942 111

Frank H. Wadsworth, (ret.), *Research Forester, USFS International Institute of Tropical Forestry, San Juan, PR*

Poster Papers

Plant Recruitment in a Northern Arizona Ponderosa Pine Forest: Testing Seed- and Leaf Litter-Limitation Hypotheses 119

Scott R. Abella, *Public Lands Institute and School of Life Sciences, University of Nevada Las Vegas, Las Vegas, NV*

Forty Years Later at Taylor Woods: Merging the Old and New 128

John D. Bailey, *College of Forestry, Oregon State University, Corvallis, OR*

"Growing Trees Backwards": Description of a Stand Reconstruction Model 136

Jonathan D. Bakker, *College of Forest Resources, University of Washington, Seattle, WA;* **Andrew J. Sánchez Meador,** *USFS Forest Management Service Center, Fort Collins, CO;* **Peter Z. Fulé,** *School of Forestry, Northern Arizona University, Flagstaff, AZ;* **David W. Huffman,** *Ecological Restoration Institute, Northern Arizona University, Flagstaff, AZ; and* **Margaret M. Moore,** *School of Forestry, Northern Arizona University, Flagstaff, AZ*

The Hill Plots: A Rare Long-Term Vegetation Study 148

Jonathan D. Bakker, *College of Forest Resources, University of Washington, Seattle, WA;* **Margaret M. Moore,** *School of Forestry, Northern Arizona University, Flagstaff, AZ; and* **Daniel C. Laughlin,** *Ecological Restoration Institute, Northern Arizona University, Flagstaff, AZ*

Removing the Tree-Ring Width Biological Trend Using Expected Basal Area Increment 158

Franco Biondi, *DendroLab, Department of Geography, University of Nevada, Reno, NV*

Characteristics of Buckbrush Shrubs Exposed to Herbivores after Seven Years of Protection 171

W. Walker Chancellor, David W. Huffman, *Ecological Restoration Institute, Flagstaff, AZ; and* **Margaret M. Moore,** *School of Forestry, Northern Arizona University, Flagstaff, AZ*

Revisiting Pearson's Climate and Forest Type Studies on the Fort Valley Experimental Forest 176

Joseph E. Crouse, *Ecological Restoration Institute (ERI), Northern Arizona University, Flagstaff, AZ;* **Margaret M. Moore,** *School of Forestry (SoF), Northern Arizona University, Flagstaff, AZ;* **Peter Z. Fulé,** *ERI and SoF, Northern Arizona University, Flagstaff, AZ*

A Visual Progression of the Fort Valley Restoration Project Treatments Using Remotely Sensed Imagery 188

Joseph E. Crouse, *Ecological Restoration Institute (ERI), Northern Arizona University, Flagstaff, AZ; and* **Peter Z. Fulé,** *ERI and School of Forestry, Northern Arizona University, Flagstaff, AZ*

Early Thinning Experiments Established by the Fort Valley Experimental Forest.....197

Benjamin P. De Blois, *School of Forestry, Northern Arizona University, Flagstaff, AZ;* **Alex. J. Finkral,** *School of Forestry, Northern Arizona University, Flagstaff, AZ;* **Andrew J. Sánchez Meador,** *USFS, Forest Management Service Center, Fort Collins, CO; and* **Margaret M. Moore,** *School of Forestry, Northern Arizona University, Flagstaff, AZ*

Historical and Contemporary Lessons From Ponderosa Pine Genetic Studies at the Fort Valley Experimental Forest, Arizona.....204

Laura E. DeWald, *Natural Resources Conservation Management, Western Carolina University, Cullowhee, NC; and* **Mary Frances Mahalovich,** *USDA Forest Service, Northern, Rocky Mountain, Southwestern and Intermountain Regions, Moscow, ID*

Forest Structure and Tree Recruitment Changes on a Permanent Historical Cinder Hills Plot Over a 130-Year Period 214

Jacob H. Dyer, *Department of Forest and Wildlife Ecology, University of Wisconsin, Madison, WI;* **Andrew J. Sánchez Meador,** *USFS, Forest Management Service Center, Fort Collins, CO;* **Margaret M. Moore,** *School of Forestry, Northern Arizona University, Flagstaff, AZ; and* **Jonathan D. Bakker,** *College of Forest Resources, University of Washington, Seattle, WA*

Pine Regeneration Following Wildland Fire 222

Katherine J. Elliott, James M. Vose, *US Forest Service, Coweeta Hydrologic Laboratory, Southern Research Station, Otto, NC; and* **Alan S. White,** *School of Forest Resources, University of Maine, Orono, ME*

The U.S. Geological Survey Paleomagnetics Laboratory at Fort Valley Experimental Forest—1970-1991 231

Shirley Elston and Carolyn Shoemaker, *Volunteers and Wives, U.S. Geological Survey Flagstaff, AZ*

Growth of a 45-Year-Old Ponderosa Pine Plantation: An Arizona Case Study.....240

Peter F. Ffolliott, *Professor, University of Arizona, School of Natural Resources, Tucson, AZ;* **Gerald J. Gottfried,** *Research Forester, U.S. Forest Service, Rocky Mountain Research Station, Phoenix, AZ;* **Cody L. Stropki,** *Research Associate, University of Arizona, School of Natural Resources, Tucson, AZ; and* **L. J. Heidmann,** *Principal Plant Physiologist (ret.), U.S. Forest Service, Rocky Mountain Research Station, Flagstaff, AZ*

The Resin Composition of Ponderosa Pine (*Pinus ponderosa*) Attacked by the Roundheaded Pine Beetle (*Dendroctonus adjunctus*) (Coleoptera: Curculionidae, Scolytinae) 245

Melissa J. Fischer, Kristen M. Waring, Richard W. Hofstetter, *and* **Thomas E. Kolb,** *School of Forestry, Northern Arizona University, Flagstaff, AZ*

A Century of Meteorological Observations at Fort Valley Experimental Forest: A Cooperative Observer Program Success Story 252

Daniel P. Huebner and Susan D. Olberding, *U.S. Forest Service, Rocky Mountain Research Station, Flagstaff, AZ;* **Byron Peterson,** *National Weather Service, Flagstaff Weather Forecast Office, Bellemont, AZ (ret.); and* **Dino DeSimone,** *USDA Natural Resources Conservation Service, Phoenix, AZ*

Dynamics of Buckbrush Populations Under Simulated Forest Restoration Alternatives 257

David W. Huffman, *Ecological Restoration Institute, and* **Margaret M. Moore,** *School of Forestry, Northern Arizona University, Flagstaff, AZ*

Understanding Ponderosa Pine Forest-Grassland Vegetation Dynamics at Fort Valley Experimental Forest Using Phytolith Analysis 264

Becky K. Kerns, *U.S. Forest Service, Pacific Northwest Research Station, OR;* **Margaret M. Moore and Stephen C. Hart,** *School of Forestry, Northern Arizona University, Flagstaff, AZ*

Tree Ecophysiology Research at Taylor Woods.....271

Thomas E. Kolb, *School of Forestry, Northern Arizona University, Flagstaff, AZ; and* **Nate G. McDowell,** *Los Alamos National Laboratory, Earth and Environmental Sciences Division, Los Alamos, NM*

Forest and Range Research on the "Wild Bill Plots" (1927-2007) 281

Daniel C. Laughlin, *School of Forestry and Ecological Restoration Institute, Northern Arizona University, Flagstaff, AZ; and* **Margaret M. Moore,** *School of Forestry, Northern Arizona University, Flagstaff, AZ*

Ecological Restoration Experiments (1992-2007) at the G.A. Pearson Natural Area, Fort Valley Experimental Forest 290

Margaret M. Moore, *School of Forestry, Northern Arizona University (NAU), Flagstaff, AZ;* **W. Wallace Covington,** *NAU;* **Peter Z. Fulé,** *NAU;* **Stephen C. Hart,** *NAU;* **Thomas E. Kolb,** *NAU;* **Joy N. Mast,** *Carthage College, Kenosha, WI;* **Stephen S. Sackett, (ret.)** *USFS Pacific Southwest Research Station, Riverside, CA; and* **Michael R. Wagner,** *NAU*

Total Carbon and Nitrogen in Mineral Soil After 26 Years of Prescribed Fire: Long Valley and Fort Valley Experimental Forests 305

Daniel G. Neary, Sally M. Haase, *USFS, Pacific Southwest Research Station, Riverside CA; and* **Steven T. Overby,** *USFS, Rocky Mountain Research Station, Flagstaff, AZ*

A Century of Cooperation: The Fort Valley Experimental Forest and the Coconino National Forest in Flagstaff 313

Susan D. Olberding, *USFS, Rocky Mountain Research Station, Flagstaff, AZ;* **Karen Malis-Clark and Peter J. Pilles, Jr.,** *USFS, Coconino National Forest, Flagstaff, AZ; and* **Dennis Lund, USFS (ret.),** *Ecological Restoration Institute, NAU, Flagstaff, AZ*

93 Years of Stand Density and Land-Use Legacy Research at the Coulter Ranch Study Site.....321

Andrew J. Sánchez Meador, *USFS, Forest Management Service Center, Ft Collins, CO; and* **Margaret M. Moore,** *School of Forestry, Northern Arizona University, Flagstaff, AZ*

Fort Valley's Early Scientists: A Legacy of Distinction.....331

Andrew J. Sánchez Meador, *USFS, Forest Management Service Center, Ft Collins, CO; and* **Susan D. Olberding,** *USFS, Rocky Mountain Research Station, Flagstaff, AZ*

Vascular Plant Checklist of the Chimney Spring and Limestone Flats Prescribed Burning Study Areas Within Ponderosa Pine Experimental Forests in Northern Arizona.....339

Catherine Scudieri, *School of Forestry, NAU, Flagstaff, AZ, USFS, Rocky Mountain Research Station, Flagstaff, AZ;* **James Fowler, Carolyn Hull Sieg,** *USFS, Rocky Mountain Research Station, Flagstaff, AZ;* **Laura Williams,** *Department of Biological Sciences, NAU, Flagstaff, AZ; and* **Sally Haase,** *USFS, Pacific Southwest Research Station, Riverside, CA*

Effects of Ecological Restoration Alternative Treatments on Nonnative Plant Species Establishment 353

Michael T. Stoddard and Christopher M. McGlone, *Ecological Restoration Institute (ERI), Northern Arizona University, Flagstaff, AZ; and* **Peter Z. Fulé,** *ERI anad School of Forestry, Northern Arizona University, Flagstaff, AZ*

Roots of Research: Raphael Zon and the Origins of Forest Experiment Stations.....363

Jeremy C. Young, *Indiana University, Bloomington, IN*

Appendices

Fort Valley Experimental Forest Research Projects: 1909-1926 372

Publications Related to Fort Valley Experimental Forest Research.....380

R E F L E C T I O N S

It was a sultry afternoon in August 1908. Raphael Zon, then chief of Silvics in the Forest Service, had come to Flagstaff to select a location for what was to be the first forest experiment station in the United States. Zon, Willard Drake, and I were urging our phlegmatic livery stable cayuses over the road to Fort Valley to examine a site that had been recommended by Frank Pooler, supervisor of the Coconino. Two miles short of our destination a thunderstorm crashed upon us in true Arizona style. The downpour was more violent than usual, so we took shelter in a large barn of the old A-1 Cattle Company. When we emerged an hour later, the normally dry Rio de Flag was running a hundred yards wide with a fluid whose color and consistency told plainly that the country was going to the dogs even in that early day. After crossing the "river", it was only half a mile to the area we had come to see -- a beautiful stand of ponderosa pine. "Here," said Zon, "we shall plant the tree of research."

--- G. A. Pearson
April 1936

Fort Valley Experimental Forest (FVEF) and nearby study sites

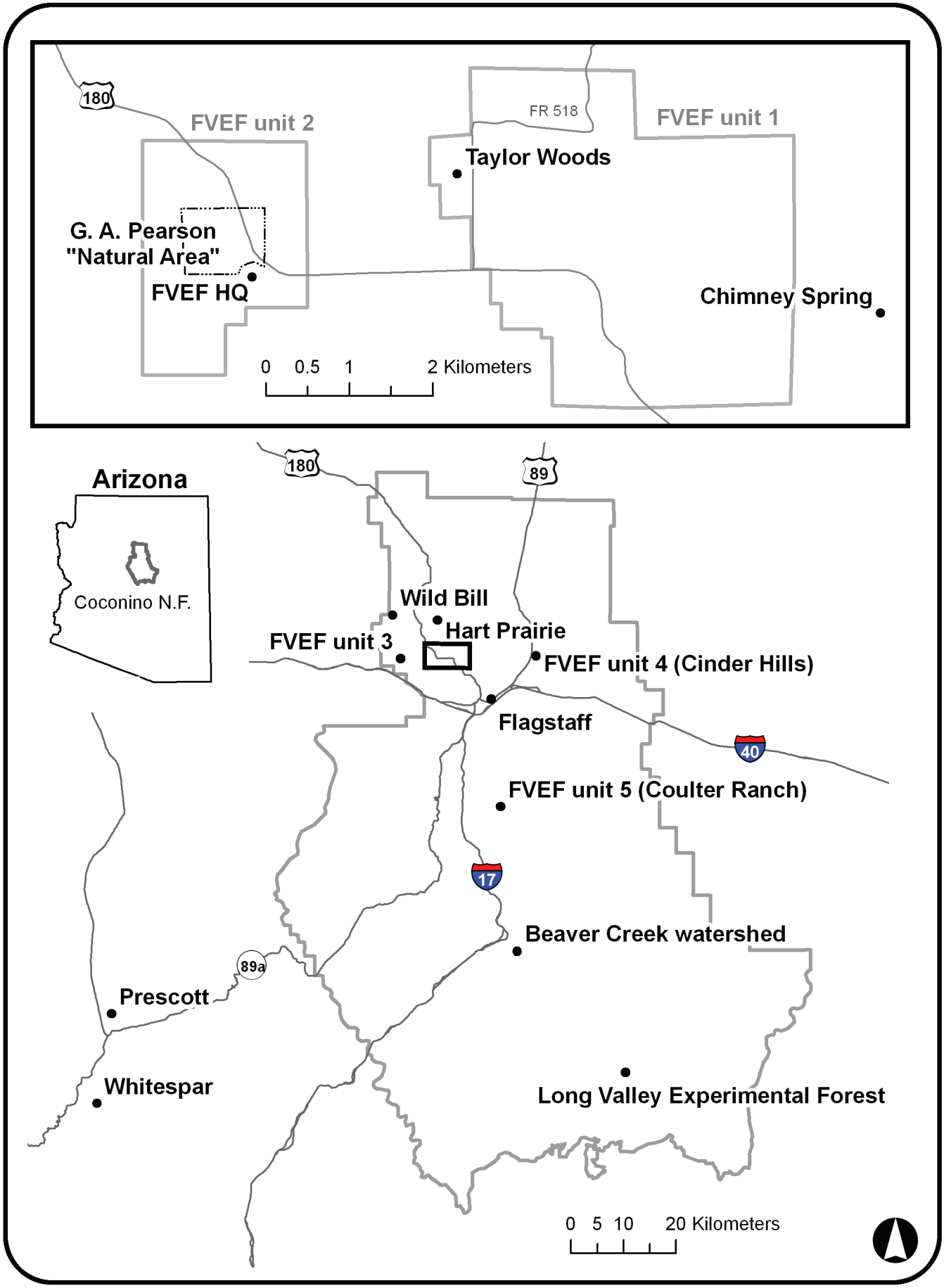

Opening Remarks for the Fort Valley Centennial Celebration

G. Sam Foster, *Station Director, U.S. Forest Service Rocky Mountain Research Station, Fort Collins, CO*

Abstract—*The Rocky Mountain Research Station recognizes and values the contributions of our scientists and collaborators for their work over the past century at Fort Valley Experimental Forest. With the help of our partners and collaborators, Rocky Mountain Research Station is working to improve coordination across its research Program Areas and Experimental Forests and Ranges to better support an integrated landscape research platform for the Interior West region. Given the rich historic context of Fort Valley, and the long-term studies and data it entails, together we can adapt and innovate our future research strategy to meet the challenges of the twenty-first century.*

Welcome!

Forest science has come a long way in only 100 years. We've learned much from our investigations at Fort Valley. Just one century ago, the horse and steam-powered timber industry was harvesting giant old-growth yellow pine and milling them as fast as the chugging locomotives could pull the log-laden cars down the tracks. As far as people could see at the time, new forests were not growing to replace the big yellow pines that fell to axes and misery whips. This was not an insignificant problem to the fledgling Forest Service charged with conservation of the nation's forest resources. The beautiful open park-like stands of giant yellow pine extended from Canada to Mexico, and comprised the most extensive coniferous forest in the West. Failing to conserve the yellow pine forests would be a conservation tragedy comparable to the worst nightmares early foresters could imagine. So, here we are 100 years later, and so far, we declare the mission accomplished. Lessons learned from Fort Valley about our nation's ponderosa pine ecosystems give us reason to celebrate.

The Fort Valley Experimental Forest was established less than 100 years after British horticulturist David Douglas discovered and identified the species called western yellow pine and blackjack or bull pine by pioneers, differentiating between slow-growing and rapidly growing trees, respectively. Settlers started building permanent homes under yellow pine only around 50 years before Fort Valley. About all we knew at the birth of Fort Valley was that yellow pine made wonderful lumber and the old trees were being felled at an alarming rate.

Just stop and think: since a team of mules pulled the first wagon load of supplies to Fort Valley, we've landed exploration vehicles on Mars and data about Mars is streaming back to earth. It's been an exciting century for scientists, and the next 100 years promise to deliver even greater discoveries. To determine the direction of future scientific research, it helps to examine where we have been. Today we are here to recognize the past—so that we can prepare better for an uncertain future.

The Fort Valley Experimental Forest Centennial Celebration provides a perfect setting for commemorating past successes in natural resource research in the twentieth century and rising to the new challenges of the twenty-first. Forest Service Research and Development has a unique strength in the ability to conduct long-term land-based research studies over multiple decades and scientists' careers. The long-term data and research studies from Fort Valley and other Research Station Experimental Forests and Ranges, and the hard work of our dedicated research scientists and their collaborators will be invaluable in meeting new research challenges.

I would like to welcome and express thanks to the scientists, partners, and collaborators participating in the Fort Valley Experimental Forest Centennial Celebration. I want to extend my sincere appreciation to the host for our Fort Valley Experimental Forest lands, the Coconino National Forest, and congratulations on their centennial celebration this year. Since the very beginning the Coconino National Forest has been a vital and important partner for forest research.

We also deeply appreciate the long-term collaboration of the Northern Arizona University, the Ecological Restoration Institute, United States Geological Survey, Agricultural Research Service, University of Arizona, Soil Conservation Service, U.S. Biological Survey, Kaibab National Forest, Grand Canyon National Park, the National Forest System Southwestern Region and other collaborators at Fort Valley. Northern Arizona University also hosts our Flagstaff Laboratory, home to 28 of our full-time employees. Northern Arizona University is also a very old and valued partner in research at Fort Valley.

Our Celebration's Historic Context

Arizona has given "multiple births" to Forest Service place-based long-term research. The story is well known of Raphael Zon, Willard Drake, and Gus Pearson's horseback ride on a hot August afternoon in 1908 to examine the site proposed for what was then called the Coconino Experiment Station. After waiting out a heavy thundershower and fording a rain-swollen and silt-choked stream, they arrived at a "beautiful stand of ponderosa pine," as Gus Pearson put it. "Here," Zon said, "we shall plant the tree of research" (Gaines and Shaw 1958). Arizona was also the birthplace to two other important Forest Service firsts for long-term research: the first Research Natural Area, the Santa Catalina RNA in 1927 on the Coronado National Forest, and the Santa Rita Range Reserve in 1903 (later the Santa Rita Experimental Range) in southern Arizona. Together, these initiatives served to establish a main strength of Forest Service Research and Development: the ability to conduct long-term land-based research studies over multiple decades and often across the careers of several scientists.

In their 50-year "Fort Valley Golden Anniversary" Station Paper, Gaines and Shaw (1958) also noted that, "Lack of funds, equipment, and personnel has always limited the Fort Valley research program." Some things never change! Fort Valley lore also has it that during a visit to the Wing Mountain Sample Plot, Gifford Pinchot tore his pants climbing through a fence. In another first, the Fort Valley Station boasted the first indoor bathroom in Region 3 in 1918, just a decade after Gus Pearson endured his first winter in an uninsulated cabin. Gus must have felt he was living in the lap of luxury.

Fort Valley was originally established to investigate the lack of ponderosa pine regeneration in the southwest. In their 1958 "Golden Anniversary" publication, Ed Gaines and Elmer Shaw noted that only one year to date, 1919, had had the requisite combination of ingredients for good reproduction. Silvicultural management systems for regenerating, growing, and harvesting ponderosa pine were developed at Fort Valley during this period, and up into the 1980s. Research was also conducted on insects and diseases affecting ponderosa pine. Research at Fort Valley, particularly that of Gus Pearson, has provided fundamentals for understanding what we now call ponderosa pine ecology. The long-term Fort Valley data sets in meteorology, ponderosa pine regeneration, range conditions, dwarf mistletoe, and western conifer stress physiology provide invaluable baselines for new research.

The long-term weather records at Fort Valley provide an invaluable baseline as we begin new investigations on how to adapt to the influences of climate change. We are fortunate that long ago Gus Pearson investigated the relationship of moisture to ponderosa pine seedling germination and survival as well as the effect of elevation on ponderosa pine. Not only do we know that moisture and temperature are related to the conservation of old yellow pine and the regeneration of new forests, the databases from Fort Valley tell us the amount of moisture available throughout each year. At the beginning of this century, we are far better prepared to manage these pine forests in a fluctuating climate. We are also better prepared to consider potential elevation changes in future ponderosa pine forests, because long ago in 1916 Gus put weather stations at different elevations. In fact, Arizona's recent prolonged drought has already added new climate change data at Fort Valley and on the San Francisco Peaks. Scientists are already beginning to observe climate influences on blister rust and the decline of aspen stands.

Under the previous organizational structure for the Rocky Mountain Research Station, day-to-day operations of Experimental Forests and Ranges were delegated to scientists-in-charge, who were either Project Leaders or Research Scientists within a local Research Work Unit. This contributed to a "pride of ownership" of the Experimental Forest or Range by the Research Work Unit resulting in excellent care of the facilities and substantial investment in research studies by the Research Work Unit over the years. Funds for these were initially all provided by the Research Work Unit. Decentralized management worked well when travel and communications were slow and cumbersome. However, this was not conducive to integrated, collaborative research across Rocky Mountain Research Station territory. In recent years, corporate funds were provided for limited corporate data collection and archiving of the long-term databases deemed to have corporate value.

Our Unique Research Strength

Though the term "ecosystem" had not yet been coined when most Experimental Forests and Ranges were selected, the people doing the job certainly knew one when they saw it. Our predecessor's foresight in establishing a system of Experimental Forests and Ranges across the United States provided the unique strength of Forest Service Research and Development to conduct long-term place-based research to answer fundamental questions in natural resources. The Rocky Mountain Research Station's Experimental Forests and Ranges have demonstrated their value many times over. Examples of important research from Experimental Forests and Ranges in Rocky Mountain Research Station territory include:

- In 1911, Wagon Wheel Gap was the first paired-watershed experiment on forested lands in the United States, established in the Rio Grande National Forest in southern Colorado.
- Gus Pearson's 1950 monograph on management of ponderosa pine in the southwest, based on his work at Fort Valley, and other work on ponderosa pine at the Black Hills, Long Valley, and Manitou Experimental Forests.
- Long-term work on western larch at Coram Experimental Forest, western white pine at Deception Creek and Priest River, and lodgepole pine at Fraser and Tenderfoot Creek Experimental Forests.
- Fool Creek clearcuts at Fraser Experimental Forest demonstrated streamflow augmentation at subalpine elevations through partial or complete overstory removal.
- On the Great Basin Experimental Range, early watershed work demonstrated important linkages between livestock grazing, plant cover and soil erosion.
- At the Desert Experimental Range, the development of ecologically sound domestic livestock grazing regimes for the salt-deserts of the western United States.
- The development of long-term multi-decadal data sets on forest growth, meteorology, and stream flow across our Experimental Forests.

Research efforts such as these helped establish Forest Service Research and Development as a premiere world-class research institution. Rocky Mountain Research Station is rightfully proud of the substantial contribution from places like the Fort Valley Experimental Forest.

Again using ponderosa pine as an example, when we compare our data from Fort Valley with ponderosa pine studies at the Black Hills Experimental Forest and at the Boise Basin Experimental Forest our understanding deepens for conserving ponderosa pine ecosystems across their large range. Fort Valley is no longer isolated, but is part of a much larger learning network.

New technology adds new value to the long-term data and previous research on Experimental Forests and Ranges. Geographic information system, global positioning systems, multi-spectral remote sensing, and more powerful statistical analysis techniques have provided a spatial relevance and context previously lacking in the long-term data sets, resulting in new insights. The need to access decades of research data for a study location highlights the necessity of conscientious data archiving and continuously adapting access to changing technology.

A Challenge for the Future

The twenty-first century brings with it new capabilities and challenges for Rocky Mountain Research Station's Experimental Forests and Ranges such as Fort Valley. Personal computers and laptops, data loggers, and communications improvements such as high-speed internet access continue to accelerate the flow of information. Interstate highways and improved secondary roads provide speedy, year-around access to areas like Fort Valley that were once considered remote and inaccessible. At many duty stations, it is now possible to drive from a laboratory location to an Experimental Forest or Range, conduct field work, and be back the same or next day, if necessary. The complex research problems we are facing today often can no longer be addressed by a single research scientist and require a multidisciplinary team approach at multiple locations.

Rocky Mountain Research Station is addressing some of these challenges through organizational restructuring. Over the past two years, reorganizing 28 Research Work Units into eight functional Program Areas administratively streamlined our decision-making and management processes, and brought a higher level of corporate strategic research planning. Day-to-day management on Experimental Forests and Ranges is still delegated to research scientists-in-charge across four of the Program Areas. However, we are moving the funding of day-to-day operations from what was originally the Research Work Unit level to the corporate level. All costs, other than those associated with individual research studies, will no longer be the responsibility of a Program Area. This is intended to encourage a more coordinated corporate approach to research activities across Experimental Forests and Ranges, with improved collaboration and equal access by all potential researchers, regardless of location. Establishment of a corporate-level Experimental Forest and Range Coordinator position at Rocky Mountain Research Station will facilitate interaction and coordination between Experimental Forests and Ranges, as well as the corporate budgeting process.

Today's research studies address causative factors that are external to individual study locations, such as socioeconomic and environmental change. These include the effects of climate change and human connections on terrestrial ecosystems, water quality and availability, and wildfire in the Interior West, as addressed in our draft Rocky Mountain Research Station Strategic Framework Update (anon. 2008). These challenges require long-term, wide-scale approaches to address issues affecting geographic regions.

The predicted effects of climate change across Rocky Mountain Research Station territory may have profound effects on our terrestrial systems, which can be studied across our network Experimental Forests and Ranges. This long-term place-based network provides the opportunity for interlinked terrestrial ecosystems studies to address the interacting components of these systems, and the processes that control them on a region-wide basis.

Water is an integrative factor and a precious resource in the dry western United States and is critical to sustainable populations and ecosystems. The rapidly increasing gap between water supply and demand, and potential changes in precipitation and temperature regimes, creates management challenges and research opportunities, which we have the capability to address through coordinated research across our Experimental Forests and Ranges.

Human connections to Interior West landscapes have increased dramatically in recent decades. Growing and shifting populations have resulted in an expanding wildland-urban interface. This potentially affects many if not all of our Experimental Forests and Ranges as people are more mobile in their recreation and often live closer to their desired recreation destinations. We must also develop studies to understand and assess the role of wildland fire that will increase ecosystem resiliency. We look forward to the opportunity to coordinate research throughout our Interior West Experimental Forest and Range network with others nationwide through such efforts as the National Experimental Forest and Range Synthesis Workshop scheduled for September, 2008.

Summary

We are moving away from the organizational decentralization that was a necessity in the early days of the Forest Service. This is necessary in order to meet the new generation of research challenges that are regional, national, and global in their context. New technologies allow state-of-the-art research studies to build on the existing long-term data available across our network of Experimental Forests and Ranges, and apply it to answer questions never dreamed of by the research scientists who initiated their studies decades ago. This is the beauty of well conceived and executed long-term research. Rocky Mountain Research Station Experimental Forests and Ranges, such as Fort Valley, will meet this challenge through a widening net of research coordination to answer questions important to the Interior West.

Today managers stand at an intersection in time amid a growing throng of challenges. Looking in one direction we see climate change coming, in another an expanding wildland urban interface, and in still another invasive species rapidly spreading. We hope by continuing the work started at Fort Valley we can help land managers safely traverse this exciting intersection in time. Forest Service research scientists will work side-by-side with managers and policy makers to navigate these challenges. Please join me in celebrating 100 years of accomplishment at Fort Valley and looking forward to meeting new challenges in the next century.

Reference

Gaines, Edward M.; Shaw, Elmer W. 1958. Half a century of research—Fort Valley Experimental Forest 1908-1958. Station Paper No. 38, Fort Collins, CO: U.S. Department of Agriculture, Forest Service, Rocky Mountain Forest and Range Experiment Station. 16 p.

"It Was a Young Man's Life": G.A. Pearson

Susan D. Olberding, *USFS Fort Valley Experimental Forest, Rocky Mountain Research Station, Flagstaff, AZ*

Abstract—*The nation's initial USFS research site commenced in a rustic cabin in the midst of northern Arizona's expansive ponderosa pine forest. Gustaf A. Pearson was the first in a distinguished line of USFS scientists to live and study there. A visitor to Fort Valley today often wishes he could have stood in Pearson's large boots (he was said to have enormous feet) as he and his early compatriots were true pioneers on a journey toward understanding nature's methods of ponderosa pine regeneration. Over the past century, their efforts have been honed into an extensive foundation of silviculture, range and watershed research that benefits current and future researchers. The pioneering seeds of techniques they sowed and carefully nurtured have grown into modus operandi for scientists. The tree Raphael Zon planted is now a towering, stately ponderosa pine that proffers progress in science, knowledge, and preservation. This historic spot and its scientific yields have earned celebration and acknowledgment. This paper looks at the cultural history of FVEF and provides introduction to the subsequent papers in these proceedings.*

Introduction

Nine miles separate Flagstaff from Fort Valley over a meandering road that skirts the base of the San Francisco Peaks climbing from 6900 feet to 7300 feet in elevation. The road weaves through a stunning forest interspersed with small meadows, or parks. The journey provides glimpses of a splendid ponderosa pine with a 36-inch diameter and fire scars towering above smaller trees. The final mile opens into Fort Valley, an expansive meadow with abundant grass and water and a settlement history defined by people who enjoyed the beauty and resources but not the extreme weather conditions (Figure 1, Olberding 2002).

Protection of these resources was the reason Raphael Zon, Gustaf A. Pearson, and the others considered Fort Valley as a research site with a mission to study and perpetuate the predominant tree of the Southwest—the ponderosa pine (Figure 2). The forests were threatened by extensive logging and grazing and were not regenerating. T.A. and M.J. Riordan, owners of Flagstaff's Arizona Lumber and Timber

In: Olberding, Susan D., and Moore, Margaret M., tech coords. 2008. Fort Valley Experimental Forest—A Century of Research 1908-2008. Proceedings RMRS-P-53CD. Fort Collins, CO: U.S. Department of Agriculture, Forest Service, Rocky Mountain Research Station. 408 p.

Figure 1. Fort Valley park area in 1918 with the San Francisco Peaks in the background. The FVEF headquarters are to the left center in the trees. This view is looking north. USFS photo 89769 by G.A. Pearson.

Figure 2. G.A. Pearson in 1944 just prior to his retirement. This photo is taken on permanent sample plot 10, near FVEF headquarters. USFS photo 433053.

Directors of Fort Valley Experimental Forest

1908-1935 - Gustaf A. Pearson
1935-1942 - Arthur Upson (then the SWFRES)
1942-1953 - Raymond Price
(In 1953, the SWFRES merged with the RMFRES and Project Directors have since been in charge of Fort Valley/Flagstaff RMRS)

Company sawmill, foresaw trouble as they faced a fast-depleting resource. Upon the advice of USFS inspector Frederick E. Olmsted, the Riordans sent a letter in 1903 to their friend Gifford Pinchot, Forester of the U.S.D.A. Bureau of Forestry (later to be the U.S. Forest Service), suggesting that they "...do some experimenting in forestry work." Pinchot didn't need any encouragement and directed Chief of Silvics Raphael Zon to create an outline for experiment stations (Zon 1908).

Zon met young forester Gustaf A. Pearson in Flagstaff in August 1908 to explore several sites recommended by Zon's assistant, Samuel Trask Dana, for the first experiment station (Fry 1967). Pearson, originally hired by the USFS in 1907 to work on the Wallowa National Forest, was already in northern Arizona studying reproduction of western yellow pine. Zon and Pearson most likely encountered USFS Associate Forester Albert F. Potter, once an Arizona livestock operator, who had arrived in Flagstaff in late July (*Coconino Sun* July 31, 1908). The *Coconino Sun* of August 7, 1908 noted:

> *Mr. Zon will establish temporary headquarters at Fort Valley for the purpose of making extensive investigations concerning the growth of pines, and endeavor to ascertain what causes most affect the growth of seedlings. The reason for non-growth in localities and other interesting and valuable information will be gathered by an exhausting study of conditions here. Mr. Pearson will have direct charge of the work.*

Fort Valley was the first of nine USFS forest experiment stations that opened between 1908 and 1914 to study American silviculture through ongoing research working cooperatively with a forest's natural cycle, yet seeking optimal growth for timber harvesting. Objectives were to gain knowledge of timber, range, and water resources management and to furnish answers to technical and practical issues for both public and private lands administrators (Dana 1909). Silviculturists and other forest investigators were to appraise the relationship of the entire forest biological unit and then furnish scientific data to National Forest management (Pearson 1914).

The Work Begins

Fort Valley provided an ideal research locale as the forest had not been decimated by logging because of its distance from the railroad. Water was readily available, and an existing cabin gave Pearson a home/office (Figure 3). That first autumn he planted a nursery, established meteorological sites, and designed experiments. When winter came, he relocated to the "Hotel de Flag," a large house in Flagstaff rented by bachelor USFS employees and used also by visiting USFS scientists (Maunder 1958). He returned to the uninsulated and fireplace-less cabin once official word arrived that the Experiment Station was to permanently open on January 1, 1909 (Arizona Farmer 1946). He chinked the walls with whatever he could find and buried his canned food in the ground to keep it from freezing, but it still froze and the labels came off. He never knew what his meal would consist of until he had opened a few cans (Schubert 1965). Pearson, accompanied by his two mules, Pat and Mike, conducted research within walking, snowshoeing, or riding distance from the cabin. Those mules could travel the nine miles into Flagstaff in

Figure 3. The ranger cabin that Pearson used as quarters when the FVEF first opened during the winter of 1908-09. USFS photo 89799.

Figure 3a. The ranger cabin as it appeared in August 1909. Screened planting beds and shade frames appear in the foreground. USFS photo 83522.

one hour and forty minutes, when encouraged with a whip. Later, when more staff was on site, the mules escorted the young men into town for Saturday night entertainment. Pearson valued the mules, but one staff member considered them grumpy, independent and more trouble than they were worth (Fritz 1964, Pearson 1936).

The official opening was a brief mention in the local newspaper stating that Ranger William W. Wilson was assigned to assist Pearson at the Experiment Station (*Coconino Sun* January 9, 1909). Townspeople generally regarded the new facility with passing interest as most were not concerned about a small research lab in distant, cold Fort Valley. Foresters and lumbermen, and later, stock raisers, were cognizant of the Station's work, but its remote location limited visitors and curiosity seekers.

The Fort Valley Experimental Forest

Initially called the Coconino Experiment Station, the name changed in 1911 to the Fort Valley Experiment Station to avoid confusion with the Coconino National Forest. The area is named Fort Valley because of a stockade built in the area in the 1870s by John Willard Young, a son of LDS President Brigham Young (Olberding 2002). Today, Fort Valley Experimental Forest (FVEF) headquarters is commonly used.

An April 7, 1909, agreement between the Coconino National Forest and Coconino Experiment Station exempted the lands near the Fort Valley headquarters from hunting, logging, fuelwood cutting, or homesteading. The only exceptions to these protections were to occur as part of the research plan. The District 3 Investigative Committee Report of December 1915 stated that progress on designation as an experimental forest would not proceed until funds were allocated for this work. $1,000 was estimated as needed for examinations and mapping and an annual $5,000 sum was requested "...to place the Forest under the form of management required to make it serve the ends for which it is created" (USFS 1915). Finally, in 1931, this agreement was made into a Forester's Order that permanently withdrew 2,420 acres as the Fort Valley Experimental Forest. Amendments in 1935 and 1941 brought the total to 4,950 acres.

The five separate units of the Fort Valley Experimental Forest originally included: (1) the headquarters, (2) on U.S. Highway 180 between Snowbowl Road and Hidden Hollow area, (3) Wing Mountain, (4) Hwy 89 North Cinder Pits area, and (5) Coulter Ranch, south of Mormon Lake. The Cinder Pits area was returned to the Coconino National Forest in 1975. The current total acreage for the Fort Valley Experimental Forest is 5,270 acres. The 154-acre G.A. Pearson Natural Area of old-growth ponderosa pine was established in 1951 and is included in Unit 1.

"… if regeneration worked here … it could be done anywhere else more easily." (Fritz 1964)

Forest Assistant Harrison D. Burrall, Student Assistant Harold H. Greenamyre, and a clerk joined Pearson as staff in the spring of 1909. Their ideas and experiments were restricted only by human limitations and budget restraints. They studied regeneration, impact of weather on seedlings, seed sprouting, uses of forest products, disease and insect control, harvesting methods, and livestock effects. Research locales expanded around the Southwest as roads and vehicles improved. Several permanent technical men and ten to twelve temporary summer workers were assigned to Fort Valley as years passed. A cook/janitor was hired at $60 plus board per month since Pearson felt scientists were hired to do research, not cook. His salary was paid by both the Forest Service and staff; prorated to about $1/day/man (Figure 4, Pearson 1914).

Fort Valley evolved into a well-respected scientific site where researchers fostered innovative silviculture work. USFS pioneering scientists overlooked marginal living and working situations and without their spirit and dedication, the Forest Service Research program would not have progressed as rapidly as it did. Fort Valley scientists relished walking out their front doors into their workplace, moonlight

Figure 4. The water tank and bath house at FVEF. The mess house is to the left. USFS photo 92583 by G.A. Pearson in 1911.

snowshoeing, and taking long walks. Work in the forest was done from sunup to sundown, six days a week, for about $3.00 per day. Reports were written beside dim lantern light in drafty tents or while sitting by the fireplace. Early scientists who worked at Fort Valley include Clarence F. Korstian, Alexander J. Jaenicke, Jack Boyce, Ferdinand S. Haasis, Max H. Foerster, Wilbur R. Mattoon, Robert R. Hill, Harold S. Betts, E.M. Hornibrook, and Enoch W. Nelson, to name just a few (Figure 5, Gaines and Shaw 1958). Some researchers were assigned to specific experiments and left after a short stint, others stayed for years. Families were often in residence. In 1921, Ferdinand Haasis' wife, when eight months pregnant, traveled to Albuquerque to give birth as Flagstaff did not have a hospital (Bean 1999). Visitors, usually USFS related, included Zon, and a rumor persists that Gifford Pinchot tore his pants on the barbed wire fence at the Wing Mountain permanent sample plot. Pearson noted that in those early days, guests could stay for awhile and not have to leave right away for another appointment (Pearson 1936).

Figure 5. 3 USFS scientists prepare for work in 1913. From left: Hermann Krauch, M.W. Talbot, and Reginald Forbes. USFS photo F16929A.

Pearson wanted the headquarters to blend in with the forest as if the structures magically appeared. After five years as FVEF Director, he wrote that construction of facilities should be accomplished prior to beginning scientific work, although Fort Valley did not occur that way (Pearson 1914). A total of $500 was allotted for construction during 1909, and a combined home/office (today's Pearson House) that Pearson made sure was insulated was built. Improvements in the initial years were a greenhouse/laboratory, store house, water plant that included a well, windmill and elevated tank, and root cellar (rare in the Southwest) to store perishables, as electricity did not reach the site until 1936. Pearson encouraged a neat and orderly appearance of an experiment station, and believed facilities should be available to the public for educational purposes so people could view forestry science in action (Figure 6, Pearson 1914). He hoped that experiment stations would be permanent with ongoing facilities, staff and organization to carry on long-term work. Pearson noted this was most important in the southwestern forests because 200-300 years is required to mature a forest and twenty years to restock it after harvesting (*Coconino Sun* September 3, 1920). Fort Valley claims the construction of the first bathroom in Region 3, built in l9l8. It actually was a bath house, built inches away from the Pearson House since there were cost limitations on existing buildings (Pearson 1936).

By l927, after nineteen years, Fort Valley consisted of only four structures. Additional funding from the McSweeney-McNary Act enabled increases in construction and research projects. The Southwestern Forest and Range Experiment Station (SWFRES) was created as the administrative umbrella over all USFS Research occurring in Arizona and New Mexico. Pearson was named Director and headquarters were established in Tucson. Staff moved seasonally between Tucson to the various field sites, including Fort Valley, which then focused on forest and range investigations.

Figure 6. The FVEF headquarters as viewed from the nursery site about 1912. Note the windmill. Tents are used by temporary employees. USFS photo 449257 by G.A. Pearson.

To house the extra scientists, the Civilian Conservation Corps built structures and worked on various projects related to silviculture research. More construction occurred during the 1930s than during the previous two decades of Fort Valley's existence and most of the extant residences are CCC-built. All the commotion caused Pearson to comment that the garage built for sixteen vehicles still left some out in the rain (Figure 7, Pearson 1936). The CCC installed a two and one-half mile underground pipeline between Little Leroux Springs and the FVEF. Later, Big Leroux Springs water came through the same pipeline.

The FVEF complex consisted of a two-story office building with a built-in safe, a laboratory, garage, workshop, water plant, schoolhouse, mess hall, dormitory, and seven furnished residences by the end of the 1930s. It was a bustling community with activities like square dances, group waffle breakfasts and Thanksgiving dinners, and volleyball games with twenty people on each side of the court. The social activity was short-lived as staff dwindled during World War II. A brief occupancy surge occurred prior to the merging of the SWFRES into the Rocky Mountain Forest and Range Experiment Station (now RMRS) in 1953. But, in 1958, at Fort Valley's fiftieth anniversary, the Arizona State College in Flagstaff (now Northern Arizona University) opened a forestry school in which USFS researchers worked in conjunction with faculty from an office building constructed next to the forestry school. Foresters then worked and lived in town and visited Fort Valley.

Other agencies rented many of the Fort Valley structures from the 1970s-1990s that kept the facility mostly intact. Residents have been sporadic since. The site was listed on the National Register of Historic Places in 2001. The historic headquarters has had minimal occupancy and upkeep until 2005 when USFS deferred maintenance funds enabled some sorely-needed repairs to occur on four of the twelve buildings.

Figure 7. CCC workers sit atop Juniper posts at the FVEF headquarters. The schoolhouse shows to the right. USFS photo 330506 by G.A. Pearson in September 1936.

The Science of Silviculture

Restocking the Southwest forest was a key element in District 3's research agenda. The scientists' task was to replant the forest so the trees could again be harvested, thereby supporting local economy yet also perpetuating the resource. Over 85 percent of the timber cut in 1908 in Arizona and New Mexico was ponderosa pine, unquestionably the most valuable marketable tree (Pearson 1942). Studies were initiated on every factor that might influence a tree's life: livestock grazing, weather, disease, and rodents. Silviculture science is the cultivation and care of forest trees. "Cultivation" refers to ridding the forest of inferior products and improving quality and growth and "care" refers to encouragement of natural regeneration and maintenance of all age classes. A balanced program between fundamental and applied research contained the following objectives: cutting methods, perpetuating the forest crop, and fostering natural regeneration. One approach sometimes took precedence to respond to immediate demands. Every FVEF project fit into one or both of these categories, i.e., pruning ill-formed stems, keeping livestock away from the seedlings, selective cutting, or thinning of stands. Through these tests, defined by Pearson in 1944 as a form of agriculture, scientists endeavored to learn methods of tending the ponderosa pine forests when Nature was discouraged from using her preferred managerial style (Pearson 1944).

The science was new and challenging. Every factor that might influence a tree's life was analyzed. Plots were established to study how to thin, prune, burn, plant, harvest, or control disease and pests. They were fenced and then re-fenced higher to exclude elk. Trees were planted, nurtured, abused, or left alone, but never forgotten. Research plans were continually adapted to fit current conditions or to follow a surprise discovery. The main research topics focused around ponderosa pine: 1) ecology of forest types; 2) growth, reproduction, and mortality; 3) artificial

TURPENTINE

In April 1908, just prior to Fort Valley's establishment, Royal S. Kellogg of the Department of Forestry called upon Flagstaff lumberman Michael J. Riordan to discuss his idea of developing a pulp wood operation on the Coconino National Forest and using the waste for turpentine and other byproducts. Kellogg was anticipating a shortage of turpentine due to exhaustion of the southern trees' supply of resin. Riordan's reply is lost to history, but perhaps this inquiry led to the 1910 and 1911 turpentine experiments near Fort Valley.

Harold S. Betts, Forest Service engineer for timber tests, first began a turpentine experiment at Fort Valley in Fall 1910. He brought laborers from the southeastern forests to tap yellow pines within walking distance of FVEF. Ninety trees were notched and hung with cups to collect the dripping resin. To tap a tree, the outer bark is removed from one side near the base. An incision is made and an "apron" is inserted, with a cup placed below the apron. The apron collects the gum that drips into the cup. A new chip is made into the tree each week above the previous one. Two collections of resin during a two-month period showed that the ponderosa pine produces an average of 23 barrels of resin per dipping. The southwestern trees average 25-30 barrels per dipping. These results were promising enough to cause Betts to plan more extensive experiments the following year, especially as demand for turpentine was increasing.

In April 1911, a second season of turpentining was established near FVEF in four different areas over 28 acres of black and yellow pine that involved 600 trees. Betts described the area as having little undergrowth and only a few trees less than 12 inches in diameter. Resin was collected every three weeks after the initial tap. The collected gum was put in buckets and then weighed to determine how much dip was gathered. In 1911, an average flow of 0.217 lbs/cup/week compared to a Florida average of 0.263 lbs/cup/week. The dip was comprised of 77.9% rosin and 22.1% turpentine, both of which are satisfactory for commercial use.

On two of the four areas, the blackjacks produced more resin than the yellow pine; while on the third area the opposite happened. In the fourth area, fifty trees larger than 15 inches in diameter were tapped with two cups—one on the north side and one on the south--to test the difference of production between cups. Twenty-seven south cups yielded more than the north while 17 north cups produced more than the south, and six trees had the same flow on each side. One occurrence unfamiliar to the southerners was the diurnal temperature ranges of at least 40 degrees which caused the gum to harden overnight. After a few hours in the morning sun, the gum would melt and drip again. Such temperature fluctuations are rare in the hot and humid south.

Ponderosa pine produces about 4/5 the quantity of southeastern trees when factors such as length of season are the same. The southern season lasts for 35 weeks while northern Arizona lasts 26 weeks at best since flow corresponds to temperature changes. But for whatever reasons, the turpentine project did not continue and the market never developed.

Turpentine work on a ponderosa pine in northern Arizona in August 1910. USFS photo 93752, photographer unknown.

Figure 8. A wintry field camp. Photo by C.M. Linthicum ca.1918.

reforestation; 4) stand improvement; 5) control of damage; 6) sale and logging of timber; and 7) management of the forests (Pearson 1942, Ronco 1998).

Researchers explored unencumbered space to really see what was affecting a tree's life. They could find where: a porcupine had enjoyed a tasty meal of pine needles, an elk had bedded down, mistletoe had taken hold, a lightning-struck tree had fallen onto a neighbor, or snow pack had bent a tree over. This intense, on-the-ground time helped scientists plan their experiments and course of action. Data recording was meticulously scrutinized and redone when necessary. Publications documenting research work received similar inspection (Figure 8).

Communicating research findings to District 3 National Forest managers was accomplished through a quarterly "Fort Valley Bulletin," first published on May 1, 1917, in efforts to provide the scientific results to the foresters. The introductory issue mentioned the research analysis determined that 15-30 years or more is needed to restock cutover yellow pine stands. Studies of forest types, tip moths, brush disposal, and Douglas-fir were also addressed.

Permanent Sample Plots

District (now Region) 3 Chief of Silviculture Theodore S. Woolsey, Jr. aspired to mark 50,000 acres of logged-over southwestern National Forest lands as permanent sample plots, but compromised on 2,000 acres, which still made District 3 one of the National Forest Regions with the highest number of research lands set aside. Woolsey, Pearson, and Wilbur R. Mattoon developed the methods and ideas used on the sample plots; Harrison D. Burrall did much of the establishment work. The initial plots were on the Coconino National Forest, and by 1912, 25 plots around the Southwest had been established. Lengthy instructions on how to establish a sample

Edward C. Martin and Florence Cary Martin

Edward C. Martin (1902-1972), considered by his peers as the "world's strongest mortal," was hired by Pearson to build fence in 1932. He later supervised the Fort Valley CCC camps and eventually was named Station Superintendent. Ed's formal schooling ended at the sixth grade as his father wanted him to take over the family farm, but Ed's ambitions led elsewhere. He pitched baseball for a Chicago Cubs farm team but declined a spot on the major league roster because of no money. He ended up in Arizona where he and a partner kept mustangs in Sycamore Canyon one winter and sold them the next spring. He then accepted a position at FVEF. For the next 40 years, Ed worked either at Fort Valley or Tucson. He was amiable, proficient with tools, and well-respected as a firefighter (it is said he worked two shifts to everyone else's one during a fire).

Florence Cary (1904-2001 arrived at FVEF in May, 1933 to work as G.A. Pearson's secretary. She recalled driving from Tucson on that spring morning wearing sandals and stepping out into snow at FVEF. Her coworkers, including her future husband, chuckled at her. Florence worked in the office building on the Silvics side while the other side held the staff of the Range Division.

Single women lived in the apartment (known as the penthouse) above the office. After a several year courtship, Florence Cary and Edward C. Martin married in 1938 and soon moved into the Krauch residence. She went into Flagstaff about every three weeks for supplies on the very rocky and unpaved road which would later become Highway 180. Their daughter, Maybelle, aka Marty, was born in 1940 and raised at FVEF. Marty enjoyed an idyllic childhood with pet Abert squirrels and forts built amongst the rocks. She recalled swinging in a tree swing built by her father and hearing a mountain lion scream. She bolted to the ground and ran home with her feet barely touching the ground.

The Martin family were the only people living all year at Fort Valley during World War II. Florence planted a Victory garden and grew carrots, turnips, potatoes, lettuce, and beans in a flat area east of the nursery and stored the produce in the root cellar. She eventually had to quit her gardening because of rules regarding such activities on federal property. At one point during the War, she and Ed drove to the Coulter Sample Plot cabin where she knew some sugar was kept. With sugar being in short supply then, she didn't want it to go to waste.

The family moved in between Fort Valley and Tucson and retired in Flagstaff. In 1995, a birthday lunch for Florence was held in her work space at the FVEF office building. She entertained her hosts with stories of the past. Florence turned 91 years young that day.

plot were written and revised several times (Mattoon 1909, Woolsey 1912).

Permanent sample plots maintained ongoing experiments that attempted to understand a forest's natural growth cycle. "Extensive" plots of 72 to 480 acres contained trees that were not tagged and measured. Smaller plots, known as "Intensive," ranged from 3 to 14 acres. On the Intensive plots, each tree was tagged with a number and then monitored over its lifetime. Maps of the plots show exact locations of every thing on it, for example downed logs, stumps, plants, rocks. Usually a tree was measured every five years, sometimes more often, and checked for disease infestation or damage from rodents or a number of other factors that affected growth. Pearson ideally wanted a 200-year record of measurement for a complete life history; however, the majority of the trees were not recorded after a twenty-year span because of changes in investigative emphasis. Most of the plots were remeasured in the 1990s.

Everything needed to be invented—choosing the site and marking it off, forms used in recording data, best use of photographs, how often to examine, and what to examine. Pearson was a stickler for detail and documenting every particular element. This frustrated some co-workers, but for historical records, the attention to specifics is very helpful in allowing the research to continue today. Letters between Pearson and Regional staff on what paper to use for forms are indicators of his exactness. The original measurements of 1909 were amended by the 1914

(five-year increment) measurements to include factors missed in the initial record. Tin tree tags were replaced by galvanized tags and placed four and one-half feet above ground level, a point that was determined by actual measurement, not merely guessed at. Initial methods were altered when a newer one presented itself to be more accurate, as in the 1912 change from using calipers for diameter measurements to using a steel diameter tape (Scherer 1914). All trees were then remeasured with the steel tape. Instructions were prepared for newcomers who practiced on an already-measured plot before going out on their own. These forms and reports are housed in the FVEF archives.

Critical to the work was the accurate measurement of trees. Initially, the method of measuring a tree's diameter at breast height (dbh) was to be taken at the level of a man's chest. Chest heights vary, so the dbh of a tree could also fluctuate depending upon who did the measuring. FVEF scientists redefined the proper way of determining a tree's dbh: it is to be taken four feet above a nail driven into the south-facing base of a tree at ground level with all litter (fallen pine needles and grass) cleared away. Two to two-and-a-half inches of the nail was to be exposed so the nail wouldn't be overgrown before the next measurement (Pearson 1915).

Natural Regeneration

The Riordans had grumbled at leaving two to four trees per acre, and science showed four to six seed trees above 20 inches dbh were needed to restock a logged area. Seedlings became established only under favorable conditions of seed, moisture, loose soil in the seed ground, protection, and weather and only one to two percent of germinated seeds survive. Pearson's prediction that less than five percent of germinated seedlings survive caused Zon to caution that Pearson may be "digging a grave for himself instead of a monument" (Myers and Martin 1963, Pearson 1936, Ronco 1998).

Nature blessed scientific study in 1919-1920 when abundant precipitation in 1918 produced an exceptional ponderosa pine seed crop. An unusual rainfall of three and one-half inches in late May 1919 allowed germination of the 1918 seed crop to take root. Cloudy skies also kept the nighttime temperatures higher. These new seedlings could sink good roots before the fall drought time and resist frost-heave. Scientists were delighted with this unique opportunity to study tree survival under superb conditions with this introduction of a new age class. But, the overstocking created new problems and foresters were soon lamenting the small-diametered, dense areas of spindly trees. The term "doghair thicket," or trees as thick as the hair on a dog's back, was heard. Arid conditions over the next decade caused high mortality rates of this crop, but the problem of overcrowded trees still exists (Gaines and Shaw 1958, Myers and Martin 1963).

Artificial Regeneration/Nurseries

One of the first projects at Fort Valley was to establish a nursery. Opportunities existed for experimental work to find what methods of planting, gathering seeds, mulch, transplanting, etc. proved successful and what failed. Nurseries opened around the Southwest during the 1910s and grew thousands of seedlings that were later transplanted. As usual, these efforts were sparsely staffed. Expensive attempts

Figure 9. Transpiration pots at FVEF in 1920. USFS photo 49175 by F.W. Haasis.

at artificial restoration failed except for the knowledge gained. By 1927, science indicated artificial planting was most successful when a small plot was completely cleared of herbaceous vegetation and the soil raked, seeds planted in gravelly soil, and the area screened against rodents. But a transplanting continues to have mortality rates for fifteen years (Figure 9, Pearson 1950).

Meteorological Studies

Studying climatological effects on ponderosa pine regeneration was an early Fort Valley priority. Three (later increased to six) meteorological observation stations were established in a chain across the open park of Fort Valley in 1909. The stations contained equipment to monitor temperature, precipitation, relative humidity, wind movement, measurement of melting, soil moisture and temperature, frost, and snow accumulation. Stations were placed in various locales—near the trees or in the open, and all were subject to different wind directions (Figure 10, Jaenicke and Foerster 1911, Pearson 1913).

The data collected for this experiment indicated small, but important, differences in climactic variations. Additional research on forest cover in relation to temperature needed to be conducted and it was determined that the park area would not be a prime location for forest nursery development. A more extensive weather study from November 1916 to January 1, 1920, provided data for the purpose of identifying ecological differences in changes of vegetation as an aid to fire protection. Scientists believed that forest types varied depending on when fire was most likely to occur because they dried out at different times. With the data, fire look-outs could then watch for indicators that a particular area was dry and susceptible to fire. A component of this project was to determine the point at which litter and ground cover will ignite and the effect of brush in various conditions as a fire hazard (Zon and Pearson 1915).

Instruments placed at various locations and altitudes recorded physical conditions that measured air temperature, soil temperature and moisture, precipitation, and wind. This project amplified C. Hart Merriam's earlier work in 1889 that identified lifezones. Stations were set from the woodland range of 5,100 feet to timberline at 11,500 feet in elevation. Forest rangers at Ash Fork and Walnut Canyon kept data for their locales. The weather stations placed at points up the San Francisco Peaks in the zones of yellow pine, Douglas-fir, Limber pine-Bristlecone pine, Engelmann spruce, and timberline were monitored by FVEF scientists. Young silviculturist Emanuel Fritz was involved in this project as he and co-workers installed the spruce location at 10,500 feet in mid-November when the ground was already frozen solid and they had to chip out ice and dirt to create a support hole for the station. They gathered data weekly from the stations, regardless of the weather. Departing from FVEF on foot at 5 a.m. with snowshoes, lunch, dog, and a snow measuring tube, they climbed 3,000 feet in elevation before they reached the first station. They had



Figure 10. A USFS scientist gathers weather recording from the Campbell's Camp area during the San Francisco Peaks study, 1917-20. USFS photo 31948A taken in February 1917.

to brush snow away from the instruments, take the measurements with half-frozen fingers and then hike up to the next sites. When they finished they ran back down the mountain via moonlight (Fritz 1964).

Publications written about Fort Valley weather always noted the importance of climatic factors in relation to ponderosa pine regeneration. Lack of heat in the higher altitudes affects pines where spruce and fir dominate, and water was the limiting factor toward growth in the desert regions.

The Science of Range Research

The southwestern range was as jeopardized as the forest when scientists began studying its perpetuation. Enormous numbers of grazing sheep, cattle, horses, and goats mowed down the native grasses in the late 1800s. The establishment of Forest Reserves initially prohibited access to public lands grazing, but ranchers objected and lobbied Washington officials for a policy change. Finally, the Arizona Woolgrowers Association (AWGA) invited Gifford Pinchot to see first hand the effects of livestock grazing on public lands in northern Arizona. In June 1900, Pinchot and USDA botanist Frederick J. Coville were met in Winslow by local hosts that included popular Holbrook rancher Albert F. (Bert) Potter, then an AWGA officer. They journeyed south to Show Low during the typical dry and dusty June and noted the few water holes were polluted and noted erosion on excessively overgrazed areas. Ponderosa pine seedlings had been eaten and trampled. By the end of the trip, Pinchot realized the need for livestock operators to have access to the public lands grass to stay in business. He next formed the USFS Branch of Grazing and, knowing he needed a man who knew his way around both the rangelands and the halls of Congress, asked Potter to head the new division. Potter crafted a grazing policy that protected the local stockmen as well as the forage, and implemented range research on specific sites (Pinchot 1947). But it was 1928 before adequate structure and funding was in place for a solid Range Research program.

Southwestern scientists had to keep in mind that by the time research plots were established, the range was so severely overgrazed that, in many areas, the grasses would never recover to pre-European conditions. This must be remembered when interpreting data from protected plots. Range studies were first directed from District 3 headquarters in New Mexico where they had been a part of the curriculum since the beginning of the Forest Reserves. General administration for the range studies came from the Washington D.C. Office of Grazing Studies and then later the Division of Range Research.

Grazing Effects on Tree Regeneration

In Fort Valley, Pearson opposed any livestock grazing on the forests, but discerned he was fighting a losing battle, and proceeded with studies to best determine how young seedlings could be protected from domestic graziers. In 1910, range research began in two areas near the FVEF, both upon the Tusayan (later the Kaibab) National Forest (Figure 11). One range, known as the Wild Bill (also called the Fort Valley Experimental Range), included 24,000 acres and was grazed by cattle. The other was 8,000 acres known as the Willaha sheep range near Kendrick Peak. Both

Figure 11. Steers at the edge of Deer Mountain tank on the Tusayan National Forest, AZ (now part of the Coconino National Forest). Note the browse line on the aspens. USFS photo 269371 by C.K. Cooperrider in 1929.

ranges are of woodland and ponderosa pine forest types, which comprise 88 percent of the southwestern forest types. Studies have once again begun on these areas.

The five Hill Plots, named for District 3 Chief of Grazing Studies Robert R. Hill, were established on the Coconino National Forest in 1910 to study the effects of intense livestock grazing on tree regeneration (Hill 1911). In 1912, a secondary study of the recovery of understory vegetation when protected from livestock grazing began. These areas were examined until 1947, then not again until 2002.

Initial evidence showed that grazing impacted tree regeneration and stockmen, especially sheep raisers, naturally resented hearing that overgrazing was hazardous to range health. Efforts to discredit the scientists and their work and suppress the findings led to political pressure to close FVEF. During a joint meeting of the AWGA and the Arizona Cattle Growers Association (ACGA) in July 1920, a Resolution passed by the conference members said the Fort Valley Experiment Station was considered worthless because "...the work has been an entire failure and a use-less expense to the amount of approximately $20,000 per annum," and recommended that it be abandoned and that the lands occupied by it be restored to entry..." as reported in the *Coconino Sun* of July 9, 1920. A letter from Secretary of Agriculture Edwin T. Meredith to ACGA president Charles Mullen asked for specifics as to where FVEF had failed. An apologetic response blamed the Resolution on "some sheepmen" that was approved by weary, uninterested cattlemen who passed it without realizing what they were saying. FVEF remained open.

In 1927, with the creation of the SWFRES, range research was added to Fort Valley's scope. Scientists, led by Charles K. "Coop" Cooperrider, conducted studies of range resources, domestic livestock, wildlife, and forest and range influences. Their purpose was to develop methods to ensure sustained yield of forage, develop livestock management policies to stabilize range industry, and to modify these methods to serve the maximum proper use.

Major findings of Fort Valley range research was noted by Tucker (1989): "Coop and other Research men found that in several plots that had been under fence for a good many years, death from drouth, mice and other rodents was almost equal to the damage outside of the plots."

Edward Clayton Crafts began his USFS career at Fort Valley in 1932 on both timber and range studies and eventually became USFS Associate Chief. He said a definite decision was never reached about grazing's impact on regeneration and wildlife grazing had more effect on timber management than domestic grazing (Figure 12, Crafts and Schrepfer 1972).

Figure 12. USFS scientist Edward C. Crafts holds a measuring stick as part of the Cooperrider/Cassidy grazing study at FVEF. USFS photo 319004 by W.J. Cribbs in 1935.

Conflict

"Full crops of timber and forage can not grow on the same ground at the same time. The two may thrive side by side for a few years, but sooner or later one or the other must decline" (Pearson 1927).

By 1937, an irreparable breach between senior scientist Pearson and range staff caused administration to separate silvicultural and range. Mudslinging, accusations, suppression of scientific facts, and other harmful acts were occurring from both sides. By 1941, Pearson was instructed to limit his work to only pine reproduction before his 1945 retirement and to summarize his three decades of research into a manuscript that was published posthumously in 1950 as "Management of Ponderosa Pine in the Southwest."

The Science of Watershed Studies

Fort Valley research concentrated on regeneration; however, part of the SWFRES mandate was to study watersheds at sites like the Sierra Ancha Experimental Forest in eastern Arizona and later, Beaver Creek in central Arizona. In 1925, Pearson and "Coop" corresponded with Washington office staff Earle H. Clapp, formerly of District 3, and W.R. Chapline on wording for an appropriation for watershed research. A watershed is an upstream drainage area that feeds a larger river basin. Scientists began watershed management investigations on the importance and effect of vegetative cover to the quantity and quality of stream flow, along with the indirect studies of reforestation that affect watersheds.

Summary

Even after a century, efforts toward the goal of 200 years worth of tree records are only half attained. The lands and resources of the twelve USFS Region 3 National Forests still have much of their research value. Ecological distinctions or lifezones, initially described by C. Hart Merriam, and developed further by FVEF scientists, contain numerous study projects. The papers and poster papers included in these Proceedings contain more information on many of the components to Fort Valley-based research over the past century.

Edward C. Crafts, among others, believed that researchers should live in the forest instead of in town and that researchers were hampered and frustrated because their projects were planned by administrators subject to political whims far from sample plots (Crafts and Schrepfer 1972). Methods of conducting research changed when a scientist would drive to the office in a personal vehicle, then drive to the forest in a government vehicle, gather data, and return to the office to compile results while looking at a computer screen. Originally, researchers would walk from home to the office, then walk into the forest and gather data, return to the office and ponder the data while looking at the forest outside the window, and then walk home in the evening. A forester should instinctively consider all options—altitude, exposure, wildlife, flora, water table, and understory—in an attempt to determine tree growth success or failure (Figure 13). They should also research and analyze experiments on a given study in more than one area before making blanket recommendations, especially in the diverse Southwest where climate, soil types, and conditions change so rapidly.

Cooperrider, Krauch, Pearson, Zon, and the Riordans believed the use/abuse of the Southwest forests and ranges detrimental to future generations. They saw beyond immediate greed and wastefulness and on to the importance of conservation and fought for it. Their efforts continue today by scientists and students with the same vision: perpetuation of the magnificent ponderosa pine forest and expansive range lands of the Southwest. Fort Valley's scope of work for its second century has a strong, firm foundation from which to build upon because of the pioneering scientists of yesterday, today, and those yet to come.

Figure 13. A portion of the FVEF headquarters as it appears today. Photo by S.D. Olberding.

Acknowledgments

Special thanks to historian Joan Brundige-Baker and USFS Historian Aaron Shapiro for reviewing this paper and providing insightful comments and suggestions. I also want to thank those who shared their stories of life at FVEF.

References

Arizona Farmer. 1946. Pearson of the pines. Vol. 25:1.

Bean, Barbara Haasis. 1999. Interview with author, April 25, 1999.

Coconino Sun, Flagstaff, AZ.: July 31, 1908, August 7, 1908. Jan. 9, 1909, July 9, 1920, Sept. 3, 1920.

Crafts, Edward C.; Schrepfer, Susan R. 1972. Forest Service researcher and congressional liaison: An eye to multiple use. Forest History Society, Oral History Office. Santa Cruz, CA.

Fritz, Emanuel. 1964. Recollections of Fort Valley, 1916-1917. Forest History. 8(3).

Fry, Amelia. R. 1967. Samuel T. Dana: The development of forestry in government and education. Berkeley, CA: University of CA Regional Oral History Office. p. 8-9.

Gaines, Edward M.; Shaw, Elmer W. 1958. Half a century of research—Fort Valley Experiment Forest 1908-1958. Sta Pap No. 38. Fort Collins, CO: U.S. Department of Agriculture, Forest Service, Rocky Mountain Forest and Range Experiment Station.

Hill, Robert R. 1911. Damage to forest reproduction by grazing on the Coconino and Tusayan National Forests. Circ. Washington, D.C.: U.S. Department of Agriculture, Forest Service..

Jaenicke, Alexander J.; Foerster, M.H. 1915. The influence of a western yellow pine forest on the accumulation and melting of snow. The Monthly Weather Review. 43.

Mattoon, W.R. 1909. The Establishment of Permanent Sample plots on Cut-Over Areas To determine the Rate of Growth. Unpub. Pap. on file at Flagstaff, AZ: U.S. Department of Agriculture, Forest Service, Rocky Mountain Research Station, Fort Valley Experimental Forest archives.

Maunder, Elwood R. 1958. Oral history interview with A. B. Recknagel. St. Paul: Forest History Foundation.

Myers, Clifford A.; Martin, Edward C. 1963. Fifty years' progress in converting virgin southwestern ponderosa pine to managed stands. Journal of Forestry. 61(8).

Olberding, Susan D. 2002. Fort Valley: Then and now. Flagstaff, AZ: Fort Valley Publishing.

Pearson, G.A. 1913. A meteorological study of parks and timbered areas in the western yellow-pine forest of Arizona. Monthly Weather Review. 41.

Pearson, G.A. 1914. The administration of a forest experiment station. Forest Quarterly. 12(2).

Pearson, G.A. 1915. Instructions for the establishment of permanent sample plots. Unpub. Pap. on file at Flagstaff, AZ: U.S. Department of Agriculture, Forest Service, Rocky Mountain Research Station, Fort Valley Experimental Forest archives.

Pearson, G.A. 1927. Grazing and Reforestation. Journal of Forestry. 25(5).

Pearson, G.A. 1936. The oldest forest experiment station. Unpub. Pap. on file at Flagstaff, AZ: U.S. Department of Agriculture, Forest Service, Rocky Mountain Research Station, Fort Valley Experimental Forest archives.

Pearson, G.A. 1942. The Fort Valley Forest Experiment Station. Tucson, AZ: U.S. Department of Agriculture, Forest Service, Southwestern Forest and Range Experiment Station. 25 p.

Pearson, G.A. 1944. Multiple use in forestry. Journal of Forestry. 42(4).

Pearson, G.A. 1950. Management of ponderosa pine in the southwest. Mono. 6. Washington, D.C.: U.S. Department of Agriculture, Forest Service.

Pearson, G.A. n.d. Autobiographial Sketch. Unpub. Pap. on file at Flagstaff, AZ: U.S. Department of Agriculture, Forest Service, Rocky Mountain Research Station, Fort Valley Experimental Forest archives.

Pinchot, Gifford. Breaking new ground. NY: Harcourt, Brace and Co.

Riordan, T.A. 1903. Letter to Gifford Pinchot. Letterbook 585, Box 361, MS 47, Northern Arizona University.

Ronco, Frank. 1998. History of the Fort Valley Experimental Forest. Unpub. Pap. on file at Flagstaff, AZ: U.S. Department of Agriculture, Forest Service, Rocky Mountain Research Station, Fort Valley Experimental Forest archives.

Scherer, Norman W. 1914. Relative accuracy of calipers and steel tape. Proc. Society of American Foresters. Vol. 9(1).

Schubert, Gilbert H. 1965. Fort Valley Experimental Forest. Speech given at 1958 FVEF 50th birthday celebration. Unpub. Pap. on file at Flagstaff, AZ: U.S. Department of Agriculture, Forest Service, Rocky Mountain Research Station, Fort Valley Experimental Forest archives.

Tucker, Edwin A., comp. 1989. The early days: A sourcebook of southwestern region history. Albuquerque: Southwestern Region, USDA Forest Service.

U.S. Forest Service, District 3. 1915. Investigative Committee Report of December. Unpub. Pap. on file at Flagstaff, AZ: U.S. Department of Agriculture, Forest Service, Rocky Mountain Research Station, Fort Valley Experimental Forest archives.

Woolsey, Theodore S., Jr. 1912. Permanent sample plots. Forest Quarterly. 10(1).

Zon, Raphael. 1908. Plan for creating forest experiment stations. College Park, MD: National Archives and Records Administration, Box 189, PI-18, Entry 115, RG 95,

Zon, Raphael; Pearson, G.A. 1915. Fire protection: Preliminary working plan. District Investigative Reports, 1915. Unpub. Pap. on file at Flagstaff, AZ: U.S. Department of Agriculture, Forest Service, Rocky Mountain Research Station, Fort Valley Experimental Forest archives.

The content of this paper reflects the views of the author(s), who are responsible for the facts and accuracy of the information presented herein.

Historical Review of Fort Valley Studies on Stand Management

Peter F. Ffolliott, *Professor, University of Arizona, School of Natural Resources, Tucson, AZ*

Abstract—*One hundred years ago, the U.S. Forest Service launched a research program on the Fort Valley Experimental Forest to enhance the management of southwestern ponderosa pine (*Pinus ponderosa*) forests. This research program was the first scientific venture of its kind in the United States at the time it was initiated in 1908—and it is now the oldest in the country. Much of the early research was undertaken by G. A. "Gus" Pearson, who established the experimental forest in 1908 and guided its research program until his retirement in 1945. Research conducted at Fort Valley can be grouped into the general categories of ecology and silvical characteristics to provide a foundation for management; obtaining successful regeneration, which was a main reason for beginning research at Fort Valley; stand management including conversion of the original (virgin) stands to a condition of improved growth and quality; and control of damaging agents to maintain stands in a healthy and productive status (Gaines and Kotok 1954, Pearson 1942, 1950, Schubert 1974, and others). This historical review focuses mainly on the research efforts aimed at stand management with a lesser emphasis on the control of damaging agents.*

Introduction

Early Cutting Experiments

Early cutting experiments at Fort Valley were largely partial timber harvests aimed at initiating the conversion of virgin stands to managed stands. Three timber management objectives were the primary underpinnings in planning these cuttings—harvesting a crop of merchantable timber for sale; retaining growing stock capable of providing "satisfactory" future crops of timber; and encouraging natural regeneration on sites where growing stocking was deficient (Gaines and Shaw 1958, Pearson 1950). Intermingling sapling and pole stands received less attention than sawtimber stands, because of the pressing need to obtain better silvicultural information on sawtimber and a lack of market outlets for the smaller materials. The five cutting methods tested in these early experiments spanning the period from 1919 to 1945 were group selection, favoring dominants, favoring subordinates, salvage, and improvement selection (Pearson and Wadsworth 1941, Pearson 1944, 1950). An unharvested stand (the present G.A. Pearson Natural Area) was included for comparison purposes.

In: Olberding, Susan D., and Moore, Margaret M., tech coords. 2008. Fort Valley Experimental Forest—A Century of Research 1908-2008. Proceedings RMRS-P-53CD. Fort Collins, CO: U.S. Department of Agriculture, Forest Service, Rocky Mountain Research Station. 408 p.

Descriptions of Cutting Methods

Cutting of larger sawtimber trees for railroad construction at the time removed nearly 65 percent of the merchantable sawtimber volume in the group selection method of cutting. Intermingling groups of smaller sawtimber trees were mostly undisturbed. A partial harvest of trees in lower crown classes provided growing space for selected dominant trees in the cutting experiment favoring the dominants. Most of the trees larger than 75 cm (30 inches) in diameter (dbh) and smaller trees of poor-form and high-risk of not surviving were also cut. Dominants were cut where "good subordinates" could be liberated in the cutting experiment favoring subordinates. Additionally, most of the trees larger than 65 cm (26 inches) in dbh were cut. Harvesting of larger trees not expected to live 30 years into the future removed about 35 percent of the merchantable sawtimber volume in the salvage cutting. Subordinate trees were not intentionally released.

Improvement selection was developed at Fort Valley because the other cuttings tested were "silviculturally deficient" according to Pearson (1942, 1950) and Gaines and Shaw (1958). Improvement selection was aimed at placing a stand in a "vigorous growing condition" and building up effective growing stock by improving the spacing of trees in sawtimber groups to increase their growth; retaining the best quality trees for future growth; and removing poor-form and high-risk trees. These intentions took precedence over immediate timber sales and planning for future timber yields.

Timber Yields Following the Cuttings

Pearson (1950) and other silviculturalists working at Fort Valley anticipated that timber yields following the cuttings would be reflected by the subsequent growth, mortality, and replacement of trees in the treated stands. Growth would manifest itself by increased diameter and height increments that (in turn) could be translated into volume. Mortality would eliminate trees and, in doing so, lower aggregate increments of the stands. It was felt, however, that replacement by regeneration and the movement of smaller trees into merchantable size classes would balance mortality to some extent. Therefore, measurements of growth, mortality, and replacement were taken following the cuttings to evaluate the "effectiveness" of each of the experiments in satisfying the timber management objectives (Gaines and Kotok 1954, Pearson 1950). Similar measurements were also made in the virgin stand.

Analyses and summaries of the growth, mortality, and replacement measurements obtained are too extensive to present in this paper. However, in addition to the publications cited above, information on the progression of growth, mortality, and replacement patterns in the cut stands in comparison to the virgin stand are found in early papers by Krauch (1926, 1930, 1937), Lexen (1935, 1939), Pearson (1940, 1942), and others.

Second Cutting Experiments

Pearson and the other silviculturalists felt that the initial cutting experiments at Fort Valley often failed to place the treated stands in a "desired state" for future timber production. A predominance of older sawtimber trees remained and there

was a deficiency in intermediate and smaller trees in many of the treated stands. Also, the advanced reproduction following the cuttings did not always bridge the gap of missing age classes. As a consequence, a second cycle of experimental cuttings, focusing mainly on salvage and improvement selection, were imposed to rectify these shortcomings. Measurements of growth, mortality, and replacement were again obtained (Gaines and Kotok 1954, Myers and Martin 1963a, 1963b, Pearson 1950, and others).

Treated stands were far from their virgin condition following these second cuttings. The numbers of high-risk trees were less; densities of immature groups of trees had been reduced; and thinned stands of saplings and poles had been established to provide growing stock for future timber harvests. Marking rules for the initial one or two cuttings in virgin stands and the first re-cutting in older cutover stands were obtained from the results of the second cutting experiments.

A process of converting virgin stands to managed stands evolved from the findings obtained from the assemblage Fort Valley cutting experiments (Myers and Martin 1963a, Pearson 1950). It was determined, for example, that initial cuttings should remove poor-quality and high-risk trees and reduce the densities of immature sawtimber groups where necessary. Dense sapling and pole stands should be thinned as soon as possible to increase the growth of this needed growing stock. Non-stocked sites should be planted where natural regeneration had failed or occurred at irregular and unpredictable intervals. Conventional cutting systems resulting in either uneven-aged or even-aged stands should be scheduled after a second or third cutting in previously unharvested stands.

Silvicultural Control of Dwarf Mistletoe

Dwarf mistletoe (*Arceuthobium vaginatum* var. *cryptopodum*), a destructive disease of southwestern ponderosa pine, often infects virgin stands with diseased groups of trees intermingling with healthy groups. The spread of dwarf mistletoe is typically from large sawtimber trees to smaller trees within the overstory. A number of silvicultural treatments to reduce or eliminate dwarf mistletoe had been tested for many years on the Fort Valley Experimental Forest (Herman 1961). Heidmann (1968) summarized the information obtained from a large-scale study on Fort Valley to silviculturally control dwarf mistletoe in heavily infected stands. Whether heavily infected stands can be controlled by harvest cuttings and stand improvement and what is the influence of stand improvement selection cuttings on the incidence of dwarf mistletoe were among the questions this study was designed to answer.

Study Design

A virgin stand of ponderosa pine trees that had been heavily infected with dwarf mistletoe was the study area. The control treatments were limited control by harvest cutting and stand improvement; complete control; and light stand-improvement selection cutting. Each of the three treatments was replicated three times on nine 10 ha (25 acre) plots. The objective of limited control was to reduce the intensity of dwarf mistletoe infection to a level considered by silviculturalists to be “unimportant” to timber management; the objective of complete control was to eliminate the

infection to the extent possible; and the objective of the light stand-improvement selection was to establish a standard of control practices for comparative purposes. The initial harvest cuttings to remove infected sawtimber trees were completed in 1951. Follow-up silvicultural treatments to remove or reduce the level of infection in the smaller trees were carried out in 1953. The plots were re-treated in 1958 and marked for the second re-treatment in 1963 although the trees were not cut. It was assumed, however, that the marked trees mimicked the anticipated post-treatment stocking and infection.

Specifications of the harvest cuttings and the guidelines for the stand-improvement selection are too detailed to summarize in this paper. However, this information can be found in Herman (1961), Heidmann (1968), and others.

Results

Over 75 percent of the original sawtimber was removed by both the limited and complete control treatments in the study period. Infected stocking was reduced from 46 to 4 percent by limited control and from 52 to 3 percent by complete control (Heidmann 1968). The light stand-improvement treatment removed 35 percent of the sawtimber volume, but it did not reduce the proportion of infected stocking. Before re-treatment in 1958, the guidelines for cutting the limited control plots were modified to "widen" the difference in impact between the limited and complete control treatments. As a result, the stocking of infected trees was 17 percent higher on the limited control plots than the complete control plots in 1963. Stocking for all of the treatments increased between 1958 and 1963, with the greatest increase on the limited control plots.

Heidmann (1968) concluded that dwarf mistletoe in heavily infected ponderosa pine stands could be controlled by almost complete removal of the trees in the original stand. Because partial clearing of trees leaving a relatively "open stand" can cause windthrow of the residual trees, clearcutting was the treatment suggested. Limited control appeared impractical, while the light stand-improvement selection treatment had little effect on the occurrence of infected trees.

Growing Stock Levels

The early cutting experiments conducted at Fort Valley did not provide all of the information required by managers to prescribe appropriate growing stock levels for even-aged stands, however. This deficiency of knowledge became increasingly apparent as the conversions to managed stands continued. There had been little attempt to evaluate the "low-reserve densities" that might be retained in thinned stands. Largely because of this lack of information, a large-scale study of growing stock levels in even-aged stands of western ponderosa pine was designed to obtain growth information over a range of stand and site conditions (Myers 1967). The Coconino Plateau of north-central Arizona was selected as one of the five provinces for this study, with Taylor Woods, part of the Fort Valley Experimental Forest, the site for this phase.

Study Design

Densities to be retained in thinned even-aged stands at Taylor Woods were specified in terms of growing stock levels that were defined by a series of relationships between basal area and average stand dbh. Numerical designation of the growing stock level for a stand represented the level of basal area per acre that should remain following thinning when the average diameter of trees in the stand is 25 cm (10 inches) in dbh or more (Myers 1967). The density of a stand less than 25 cm (10 inches) in dbh was a "perspective density level" that was designated by the relationship between basal area and stand diameter for the selected growing stock level. For example, a stand with an average dbh of 14 cm (5.5 inches) to be "managed" at a growing stock level of 18.3 m^2/ha (80 ft^2/acre) would have 11.8 m^2/ha (51.6 ft^2/acre) of basal area following a thinning treatment (fig. 1). The thinning schedule shown by the relationships in figure 1 for a growing stock level of 18.3 m^2/ha (80 ft^2/acre) specifies residual tree densities to be obtained through the thinning treatments. More than one thinning might be necessary to "keep" the stand on the prescribed path.

Six growing stock levels investigated at Taylor Woods were 6.9, 13.8, 18.3, 22.9, 27.5, and 34.4 m^2/ha (30, 60, 80, 100, 120, and 150 ft^2/ac). These growing stock levels were selected for study on the basis of earlier silvicultural experience; baseline information obtained from temporary growth plots; and the results from the

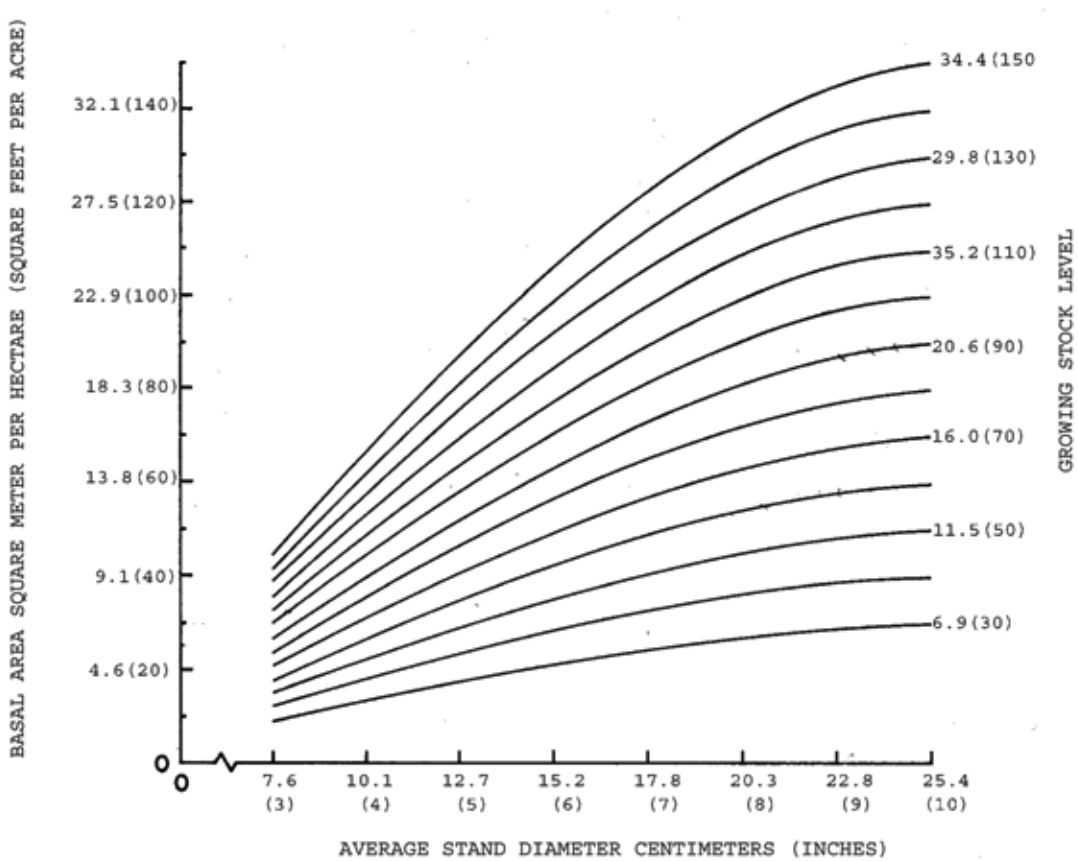

Figure 1. Residual basal area of a stand after thinning in relation to average stand diameter (from Myers 1967). The relationships shown are thinning schedules for selected growing stock levels in southwestern ponderosa pine stands.

earlier Fort Valley cutting experiments. The highest and lowest growing stock levels were considered to be beyond the "desirable range" of growing stock for timber production, but they were included in the study to provide a range of management alternatives (Myers 1967). Each of the growing stock levels studied was replicated three times. Stands were marked and thinned in late summer-early fall of 1962. Implementation of the study was largely a low thinning operation with the smallest trees and "rough dominants" removed.

Results

Initial results at Taylor Woods obtained five years after thinning indicated that periodic annual diameter, basal area, and volume growth of residual trees in the thinned stands increased in varying magnitudes throughout the range of growing stock levels (Schubert 1971). Furthermore, the increases in growth were concentrated in few and higher quality trees. However, stands with the higher growing stock levels remained understocked according to the designated basal area levels required for the average stand diameters measured. It was concluded, therefore, that slower growth at the higher levels had "prevented" these stands from overcoming their original understocked conditions.

The 20-year findings of the study reported by Ronco and others (1985) differed somewhat from the early results of Schubert (1971). With the exception of height growth, all averages of the other tree characteristics measured by Ronco and others exhibited a negative relationship with increasing stand densities. A two- to threefold increase in periodic annual diameter growth and the two-thirds increase in the average stand diameter between the highest and lowest growing stock levels confirmed earlier observations of the growth potentials of ponderosa pine stands. In contrast to tree characteristics, however, stand characteristics such as basal area and volume increments showed a positive relationship with increasing stand densities. Intervening tree mortality had little effect on the overall results for the first 20 years of the study.

A 40-year update of the study of growing stock levels at Taylor Woods is presented by John Bailey elsewhere in the proceedings of this conference.

A Status-of-Knowledge Report

Technical information and observations on stand management that had accumulated through the early 1970s were summarized in a "status-of-knowledge report" on the silviculture of southwestern ponderosa pine forests prepared by Schubert (1974). This report brought together important timber-oriented facts to provide a reference for managers. Much of the knowledge presented had been gained from the findings from the Fort Valley cutting experiments. Included in the report was a review of silvicultural treatments to manipulate stands to create either even-aged or uneven-aged structures. Research at Fort Valley and elsewhere in the region suggested that depending on the management objectives, many stands could be managed as either one structure or the other. However, if the conversion from one

structure to the other was deemed advisable, it was stressed that the conversion process should be made without destroying the residual growing stock. Furthermore, it was suggested that the conversion process be accomplished by combining groups of stands of similar condition classes. Also, retaining size classes of trees beyond their "normal rotation" or stimulating growth rates of smaller size classes to accelerate their entry into larger size classes might be required.

Intermediate cuts to be made following the establishment of a managed stand until it was time to replace it with a regeneration cut were outlined in the report. Among the intermediate cuttings were thinnings to improve tree spacing, release cuttings, improvement cuttings, sanitation cuttings, and salvage cuttings. Standard regeneration cuttings including the shelterwood, seed-tree, clearcutting, and selection methods were also reviewed with reference to their applications in southwestern ponderosa pine forests.

A Changing Situation

Following increases in allowable timber harvesting into the 1960s, when removals were generally one-third to two-thirds of the merchantable volume, the levels of harvesting in the region remained relatively flat into the 1980s. However, timber harvesting operations and silvicultural treatments to improve stand structures began to decline in the early 1990s after a number of lawsuits filed by environmental organizations challenged many of the sales. These challenges were based on a perceived failure—in the opinion of the environmental organizations—to adequately protect biological diversity and the habitats of rare, threatened, and endangered species. A lack of merchantable trees and unfavorable market conditions also contributed to this situation. With the curtailment in timber harvesting have been consequent alterations in the structure, stocking, and growth of the region's forests. The earlier emphasis that managers often placed on obtaining and maintaining even-aged stand structures has been largely replaced with a gradual movement to more natural uneven-aged structures.

Increases in large wildfires have also altered the character of the region's forests. Stands experiencing high severity fire have been damaged or destroyed or their ecological functioning has been disrupted, while the stands burned by lower severities fire are often impacted less. Such stand alterations occurred following the Rodeo-Chediski Wildfire of 2002, the largest known wildfire in Arizona's history (Neary and others 2005). A mosaic of stands burned at varying fire severities with intermingling unburned stands was created following this fire.

Stand-level experiments at Fort Valley and silvicultural research elsewhere in the southwestern region have been re-oriented (to some extent) in response to this changing situation brought about by the curtailment of timber harvesting and increases in large wildfires. Two efforts of note in this regard have been the initiation of restoration studies and fire and fire surrogate studies.

Restoration Studies

Concerns about the increasing fire danger to people's lives and property because of the increasingly larger fuel loads and (possible) changing climatic regimes led to the establishment of the Grand Canyon Forests Partnership in 1996 - renamed the Greater Flagstaff Forests Partnership in 2002. The aim of this partnership of public agencies and private organizations has been largely implementing (on a larger scale) the findings obtained from a keystone restoration experiment on the G.A. Pearson Natural Area at Fort Valley. These findings showed the response of trees, herbaceous plants, and soils to an array of thinning and burning treatments (Covington and others 1997). Ideals of ecology, community collaboration, and economy were the collective visions to be realized in these larger experiments to be placed on demonstration plots.

Study Design

Twelve blocks within Fort Valley were the demonstration areas for the studies. Nine of these blocks were thinned and/or burned to varying prescriptions, while the remaining blocks remained untreated controls. The idea was that the thinnings would create stand structures emulating those representative of presettlement conditions, allowing ecosystem processes including recurring "low-level" fire to be sustained (Covington and others 1997, Mast and others 1999, Moore and others 1999). Old-growth trees were considered to be largely of presettlement origin and, therefore, generally left standing. A specified number of younger trees were designated "replacement trees" to also be left following thinning. The thinning treatments were completed in 1998, with the slash piled and burned after which the treated blocks were broadcast burned in 2000 and 2001.

Initial Results

Initial results of the treatments studied revealed restoration opportunities. Tree densities of treated stands have been reduced by up to 85 percent. Blocks with old-growth trees are looking like the open forests of presettlement times. However, many of younger trees left in these blocks were small in size and surrounded by "fresh" stumps, bare soil, and invasive plant species (Friederici 2003, Fulé and others 2001). On a positive note, flammable fuels in tree canopies had been reduced by the thinning treatments and the burning of slash piles and the imposed broadcast burning reduced fuels on the forest floor. It has been generally concluded that it will likely take decades or even centuries before the stands attain a condition approximating the presettlement era.

Fire and Fire Surrogate Study

Even in the face of more frequent wildfires, many unburned stands have become increasingly dense over the last century, with excessive accumulations of flammable fuels. The escalating occurrences of catastrophic wildfires in the region have often been (at least partially) attributed to this condition. Managers, therefore, need better information on the appropriate stand management to avoid future wildfires

and restore the densely stocked stands to a "more natural" state. A question asked by the managers is: Can "fire surrogates" such as varying combinations of tree cuttings and mechanical fuel treatments replace the ecological role of natural fire in retaining the health of these stands? In attempting to answer to this question, a set of interdisciplinary studies funded by the Joint Fire Sciences Program was initiated in 1999 to evaluate the ecological and economic consequences of the alternative fuel reduction treatments available to managers.

Seven of the 13 study sites are located in western coniferous forests where ponderosa pine is a main component (Edminster and others 2000). One of these sites is situated close to the Fort Valley Experimental Forest. Fuel reduction treatments on this site include mechanical only, prescribed fire only, mechanical and prescribed fire, and a (untreated) control. The response variables measured on the site reflect fuels and fire behavior, vegetative conditions, soils and forest floor characteristics, hydrologic processes, wildlife conditions, occurrences of insects and diseases, treatment costs, and social values. While the measurement of these variables continue, it is anticipated that the results obtained will lead to management prescriptions that will reduce the threat of devastating wildfire in the future and enhance the health of the managed stands.

Summary

Studies on stand management at the Fort Valley Experimental Forest and surrounding areas have largely paralleled management needs in southwestern ponderosa pine forests. Initial emphasis was placed on converting virgin stands to management stands through partial timber harvesting. Cuttings to sustain the conditions achieved in the managed stands were then tested. Insufficient knowledge of the low-reserve densities to retain in even-aged stands to be thinned led to a regional study of growing stock levels, with one of the study sites located at Fort Valley. More recently, studies on stand management have changed in their focus in response to the curtailment of timber harvesting and increasing occurrence of wildfires. Restoration studies and studies of fire and fire surrogates have been initiated as a result. A theme of the recent research has been to provide a better foundation to the planning for sustainable forest management practices to achieve ecosystem-based, and multiple-benefit goals in ponderosa pine forests.

References

Covington, W. W.; Fulé, P. Z.; Moore, M. M.; Hart, S. C.; Kolb, T. E.; Mast, J. N.; Sackett, S. S.; Wagner, M. R. 1997. Restoring ecosystem health in ponderosa pine forests of the Southwest. Journal of Forestry. 95(4): 23-29.

Edminster, C. B.; Weatherspoon, C. P.; Neary, D. G. 2000. The fire and fire surrogates study: Providing guidelines for fire in future forest management decisions. In: Ffolliott, P. F.; Baker, M. B., Jr.; Edminster, C. B.; Dillon, M. C.; Mora, K. L., tech. coords. Land stewardship in the 21st century: The contributions of watershed management. Proc. RMRS-P-13. Fort Collins, CO: U.S. Department of Agriculture, Forest Service, Rocky Mountain Research Station: 312-315.

Friederici, P. 2003. The “Flagstaff Model.” In: Friederici, P., ed. Ecological restoration of southwestern ponderosa pine forests. Washington, DC: Island Press: 7-25.

Fulé, P. Z.; McHugh, C.; Heinlein, T. A.; Covington, C. C. 2001. Potential fire behavior is reduced following forest restoration treatments. In: Vance, G. K., comp. Ponderosa pine ecosystems restoration and conservation: Steps toward stewardship. Proc. RMRS-22. Ogden, UT: U.S. Department of Agriculture, Forest Service, Rocky Mountain Research Station: 28-35.

Gaines, E. M.; Kotok, E. S. 1954. Thinning ponderosa pine in the Southwest. Sta. Pap. 17. Fort Collins, CO: U.S. Department of Agriculture, Forest Service, Rocky Mountain Forest and Range Experiment Station. 20 p.

Gaines, E. M.; Shaw, E. W. 1958. Half century of research - Fort Valley Experimental Forest. Sta. Pap. 38. Fort Collins, CO: U.S. Department of Agriculture, Forest Service, Rocky Mountain Forest and Range Experiment Station. 17 p.

Heidmann, L. J. 1968. Silvicultural control of dwarfmistletoe in heavily infected stands of ponderosa pine in the Southwest. Res. Pap. RM-36. Fort Collins, CO: U.S. Department of Agriculture, Forest Service, Rocky Mountain Forest and Range Experiment Station. 11 p.

Herman, F. R. 1961. Silvicultural control of dwarfmistletoe on southwestern ponderosa pine, a progress report. Sta. Pap. 62. Fort Collins, CO: U.S. Department of Agriculture, Forest Service, Rocky Mountain Forest and Range Experiment Station. 20 p.

Krauch, H. 1926. The determination of increment in cut-over stands of western yellow pine in Arizona. Journal of Agricultural Research. 32: 501-541.

Krauch, H. 1930. Mortality in cutover stands of western yellow pine. Journal of Forestry. 28: 1085-1097.

Krauch, H. 1937. Growth and yield of cut-over stands of ponderosa pine in Arizona under different methods of cutting. Journal of Forestry. 35: 1134-1147.

Lexen, B. R. 1935. Some factors influencing the yield and mortality of ponderosa pine in the Southwest. Journal of Agricultural Research. 50: 777-787.

Lexen, B. R. 1939. Growth following partial cutting in ponderosa pine. Journal of Forestry. 7(12): 943-946.

Mast, J. N.; Fulé, P. Z.; Moore, M. M.; Covington, W. W.; Waltz, A. 1999. Restoration of presettlement age structure of an Arizona ponderosa pine forest. Ecological Applications. 9: 228-239.

Moore, M. M.; Covington, W. W.; Fulé, P. Z. 1999. Reference conditions and ecological restoration: A southwestern ponderosa pine perspective. Ecological Applications. 9: 1266-1277.

Myers, C. A. 1967. Growing stock levels in even-aged ponderosa pine. Res. Pap. RM-33. Fort Collins, CO: U.S. Department of Agriculture, Forest Service, Rocky Mountain Forest and Range Experiment Station. 8 p.

Myers, C. A.; Martin, E. C. 1963a. Fifty years’ progress in converting virgin southwestern ponderosa pine to managed stands. Journal of Forestry. 61: 583-586.

Myers, C. A.; Martin, E. C. 1963b. Mortality of southwestern ponderosa pine sawtimber after second partial harvest. Journal of Forestry. 61: 128-130.

Neary, D. G.; Ryan, K. C.; DeBano, L. F., eds. 2005. Wildland fire in ecosystems: Effects of fire on soil and water. Gen. Tech. Rep. RMRS-GTR-42-Volume 4. Fort Collins, CO: U.S. Department of Agriculture, Forest Service, Rocky Mountain Research Station. 250 p.

Pearson, G. A. 1940. Growth and mortality of ponderosa pine in relation to size of trees and method of cutting. Journal of Forestry. 38 (4): 323-327.

Pearson, G. A. 1942. Improvement selection cutting in ponderosa pine. Journal of Forestry. 40 (10): 753-760.

Pearson, G. A. 1944. Cutting cycles in ponderosa pine. Journal of Forestry. 42 (8): 575-585.

Pearson, G. A. 1950. Management of ponderosa pine in the Southwest. Agriculture Monograph 6. Washington, DC: U.S. Department of Agriculture, Forest Service. 218 p.

Pearson, G. A.; Wadsworth, F. H. 1941. An example of timber management in the Southwest. Journal of Forestry. 39(5): 434-452.

Ronco, F., Jr.; Edminster, C. B.; Trujillo, D. P. 1985. Growth of ponderosa pine thinned to different stocking levels in northern Arizona. Res. Pap. RM-262. Fort Collins, CO: U.S. Department of Agriculture, Forest Service, Rocky Mountain Forest and Range Experiment Station. 15 p.

Schubert, G. H. 1971. Growth response of even-aged ponderosa pines related to stand density levels. Journal of Forestry. 69(12): 857-860.

Schubert, G. H. 1974. Silviculture of southwestern ponderosa pine: The status of our knowledge. Res. Pap. RM-123. Fort Collins, CO: U.S. Department of Agriculture, Forest Service, Rocky Mountain Forest and Range Experiment Station. 71 p.

The content of this paper reflects the views of the author(s), who are responsible for the facts and accuracy of the information presented herein.

Forest Regeneration Research

Leroy J. (Pat) Heidmann, *USFS* **(ret)**, *Fort Valley Experimental Forest, Rocky Mountain Research Station, Flagstaff, AZ*

Abstract—*When G. A. Pearson arrived at Fort Valley to establish the first Forest Service Experiment Station he found many open park-like stands similar to those in Figure 1. Within two years, Pearson had outlined the major factors detrimental to the establishment of ponderosa pine seedlings (Pearson 1910). During the next almost 40 years, he wrote many articles on methods of cutting, tree planting, thinning, raising seedlings, natural regeneration and other aspects of forest management. His findings are contained in his landmark treatise, "Management of Ponderosa Pine in the Southwest" (1950). Gaines and Shaw (1958) summarize the first fifty years of research at Fort Valley. The following reviews Pearson's findings along with discoveries made since 1958.*

Introduction

Regenerating ponderosa pine in the western United States is difficult. The primary obstacle to regeneration of this species throughout its natural range is drought (Curtis and Lynch, 1957). Annual precipitation in the western and southwestern United States is generally adequate for tree growth, but erratic distribution during the year makes seedling establishment difficult. In the southwestern United States, annual precipitation in the ponderosa pine type varies from 38 to 64 cm (15-25 inches) (Schubert 1974). About half of this occurs as snow during the winter months and half as rainfall, primarily during a summer "monsoon" season during July and August. Spring and fall droughts are common. Shortly after tree planting in the spring, a drought period of up to 60 days or more may occur.

Dry conditions coupled with competition from various herbaceous species, primarily perennial grasses, (Figure 2) effectively lowers soil water potential (Ψ) to a point where pine seedlings have difficulty extracting moisture from the soil. Natural seedlings that do not germinate until summer rains begin in late July and August face a very short period during which to become established before a fall drought. Growth of seedlings on volcanic soils is very slow. As a result seedlings are very susceptible to drought and frost heaving (Heidmann 1976, Larson 1961).

In: Olberding, Susan D., and Moore, Margaret M., tech coords. 2008. Fort Valley Experimental Forest—A Century of Research 1908-2008. Proceedings RMRS-P-53CD. Fort Collins, CO: U.S. Department of Agriculture, Forest Service, Rocky Mountain Research Station. 408 p.

Figure 1. Open park-like stand of ponderosa pine prior to 1919.

Figure 2. Dense stand of Arizona fescue (*Festuca arizonica*) and mountain muhly (*mulenbergia montana*) at Wing Mountain, AZ in 1962.

Obstacles to Regeneration

Soils

Regeneration problems are closely related to soils type. In the Southwest, forest soils are primarily volcanic or sedimentary in origin. Volcanic soils, derived from basalt rocks and cinders (throughout this paper volcanic soils will be referred to as basalt soils) contain high amounts of silt (60-70%) with the remaining fraction composed primarily of clay (Heidmann and Thorud 1975). On these soils, seed germination is usually adequate, but seedlings at the end of the first growing season are very small (3-5 cm tall, Figure 3). Small seedlings on these soils are highly susceptible to frost heaving (Heidmann and Thorud 1976, Larson 1961, Schramm 1958). In addition, on basalt derived soils, moisture becomes limiting when soil moisture content (SMC) drops below 10% and (Ψ) is approximately -2.0 MPa (-20 bars, Heidmann and King 1992, Figure 3). Frost heaving and moisture stress effectively prevent natural regeneration on these soils. There are indications, however, that first year seedlings growing on basalt soils on which litter has been burned are much larger in size and do not heave as readily as smaller seedlings (Sackett 1984).

Sedimentary soils, derived from limestone and sandstone parent material, in contrast, are much coarser in texture, often containing 65% more sand-sized particles. In these soils, moisture does not become limiting until SMC drops below 1.5%, after which very small losses in SMC result in (Ψ) lowering dramatically (becomes more negative) (Heidmann and King 1992, Figure 4). First year seedlings on sedimentary soils are usually much larger than seedlings on basalt soils, however in

Figure 3. Ponderosa pine seedling growing on bare volcanic soil at the end of summer 1957. Seedlings in this study were watered three times a week throughout the summer and are no taller than a toothpick.

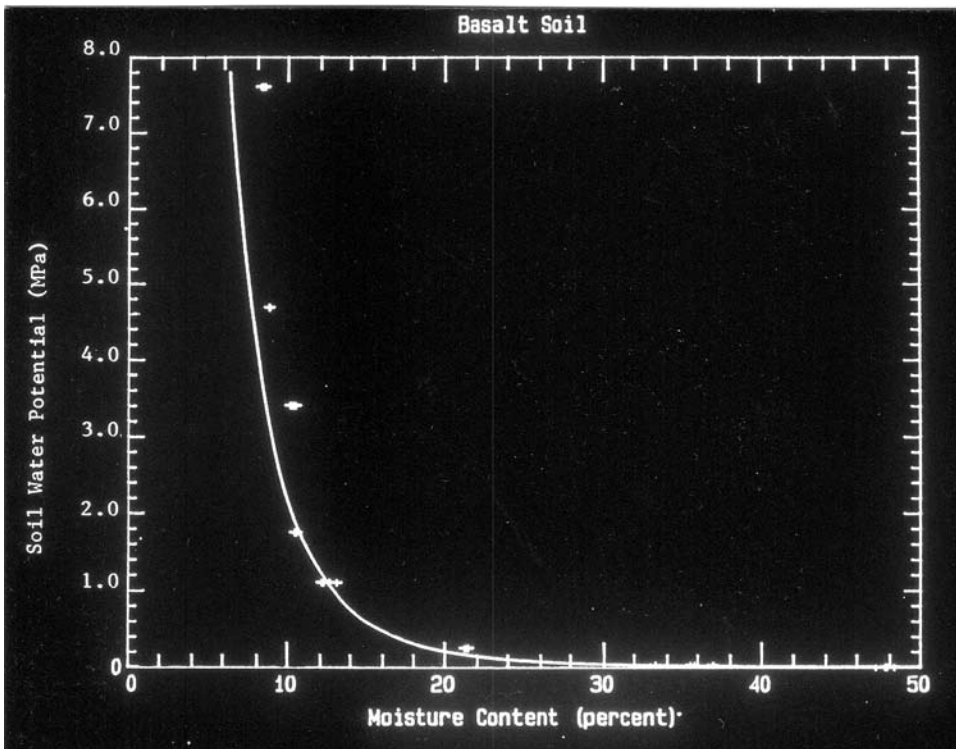

Figure 4. Soil moisture content (%) plotted against soil water potential in megapascals (Mpa) for a basalt soil in northern Arizona. One Mpa roughly equals ten bars of atmospheric pressure. Below 10% SMC water becomes more limiting for ponderosa pine seedlings.

greenhouse studies both container and bare-root seedlings seemed to survive as well or better on basalt soils (Heidmann and King 1992). Frost heaving is less of a problem on sedimentary soils, but will occur, especially if soils are compacted (Heidmann and Thorud 1976, Figure 5).

Moisture Stress

Although soil moisture is often limiting, seedlings can endure severe moisture stress and recover. Seedlings appear able to "shut down" physiologically during periods of moisture stress and resume physiological activity when soil moisture is replenished. Studies by Heidmann and King (1992) have shown that ponderosa pine seedlings grown for 134 days without watering have very low transpiration (ts) and stomatal conductance (gs) rates in addition to a dramatic reduction in net photosynthetic (pn) rates, but after re-watering, seedlings appear to recover rapidly. Heidmann and Sandoval (unpublished data) observed that ponderosa pine seedlings in a chamber in which the roots were sealed in plastic bags subjected to very high osmotic solutions of polyethylene glycol were able to absorb moisture from a saturated atmosphere through the seedling tops.

Heidmann (personal observation) found a ponderosa pine tree approximately 50 cm (20 in) tall growing in a small depression on top of a boulder, approximately 90 cm in diameter, in which there was a small collection of litter. The tree fell during examination since it had almost no root system. Although ponderosa pine is very drought tolerant, trees put on significantly greater height growth when moisture is plentiful.

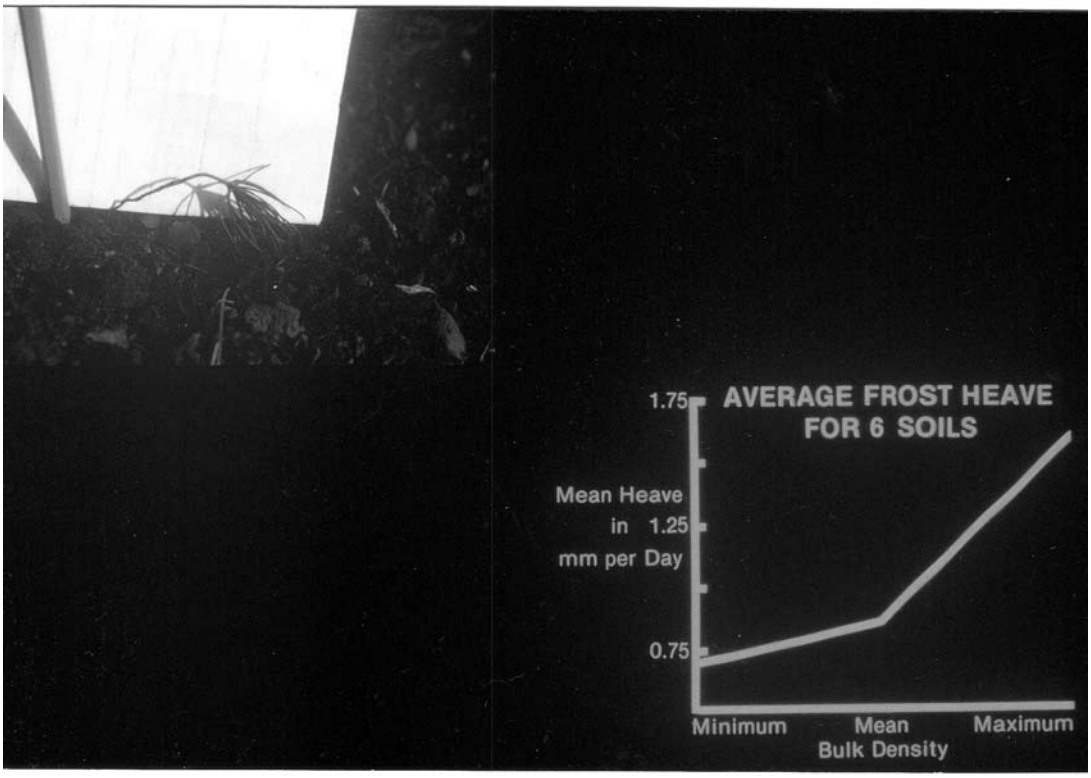

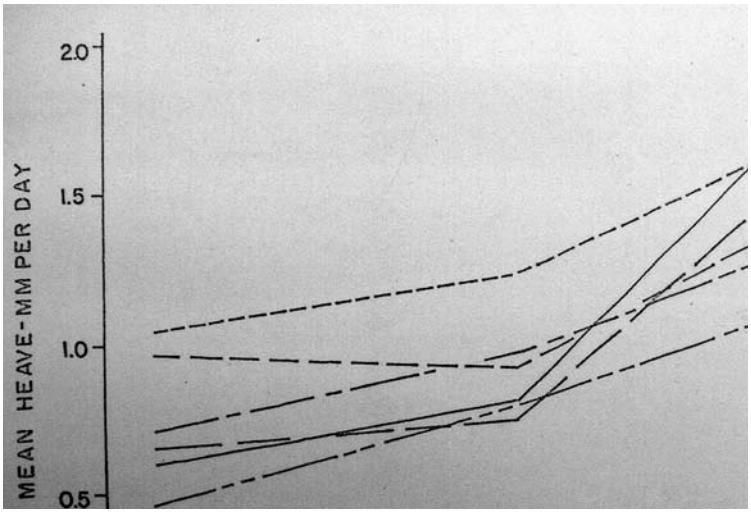

Figure 5. Mean frost heaving per day by soil bulk density for six soils in northern Arizona. Measurements were conducted in the laboratory using a specially designed freezing chest.

Figure 6. Root system of Arizona fescue (*Festuca arizonica*). These roots are very dense and fibrous and can completely appropriate moisture from the upper 20 to 25 cm of soil.

Competing Vegetation

The combination of competing vegetation and inadequate soil moisture effectively restricts natural and artificial regeneration efforts on all soil types. The most severe competitors are spring-growing bunch grasses such as Arizona fescue (*Festuca arizonica*). This species has an extensive root system (Figure 6) that appropriates soil moisture from the upper soil layers at the expense of tree seedlings. In addition, fescue and other grasses contain growth inhibiting chemicals that restrict germination of pine seed and subsequent growth of seedlings (Rietveld 1975). The combination of dense root systems, growth inhibitors, low soil temperatures and low moisture until July or later make it very difficult for seedlings to survive (Larson 1961, Pearson 1950, Rietveld 1975).

Climate

In addition to erratic precipitation, wind is another climatic factor detrimental to establishment of tree seedlings. Strong winds are common throughout much of the ponderosa pine range. At or shortly after tree planting in the spring, plantation sites are subjected to warm days, very low humidity, little or no precipitation, and strong winds. Under these conditions, especially if site preparation is inadequate or lacking, tree seedlings desiccate very quickly.

Biotic Factors

Other elements affecting reforestation efforts can be combined under "biotic attrition." A whole host of insects, birds and mammals feed on ponderosa pine seed and young trees, and may effectively prevent tree establishment. The greatest threat comes from domestic livestock and large browsing mammals. If cattle or sheep are allowed to graze in newly established regeneration areas failure is sure to follow. In the Southwest, sheep have grazed forestland on Indian reservations since their establishment. Now, however, tribal leaders realize the necessity of protecting regeneration and recommend excluding sheep and cattle from regeneration sites (Arbab and Metteba, no date).

Other large mammals, such as mule deer (*Odocoileus hemionus*) and elk (*Cervus elaphus*), cause considerable browsing and trampling damage. Small mammals, such as gophers (*Thomomys* spp.) and rabbits (*Sylvilagus* and *Lepus*), cause severe local damage (Figure 7). Mice, particularly the white-footed deer mouse (*Peromyscus maniculatus*), consume vast amounts of seeds that fall to the ground, and Abert squirrels (*Sciurus aberti*) consume large amounts of cones as they mature on the tree (Larson and Schubert 1970).

Despite these adverse factors, ponderosa pine may be regenerated both naturally and artificially if proper procedures are followed (Heidmann et al. 1982, Hermann 1965, Schubert et al.1970, Schubert 1974).

Figure 7. Planted ponderosa pine seedling showing rabbit damage. The seedling top has been clipped off.

Findings in the Last Fifty Years

Artificial Regeneration

Planting

For planting to succeed it is essential to have a thoroughly prepared site. Countless experiments over the years have shown that tree planting on sites where competing vegetation has not been deadened or removed is a waste of time and money. Several experiments were conducted at Wing Mountain, near Fort Valley in the 1960s to test several herbicides for their effectiveness in killing perennial grasses and their effect on soil moisture.

In one experiment, soil moisture was studied at depths of up to 112 cm (44 inches) for two years on plots that had grasses, primarily Arizona fescue, either killed with herbicide or removed completely (Figure 8). Soil moisture was significantly higher on plots where grass was deadened than on plots with the grass removed or control plots where the grass was undisturbed (Figure 9), especially for the critical 0 to 20 cm (0 to 8 inches) depth. Under these conditions the grass serves as excellent mulch. This was especially true during the summer of 1962 (Figure 9) that had an unusual precipitation pattern. Each of the months from May to October received approximately 2.54 cm. (one inch) of precipitation and this generally came on one or two days.

Figure 8. Soil moisture study at Wing Mountain, AZ in 1962. Soil moisture was compared on plots with grass sprayed with dalapon, removed completely, or left undisturbed over a two-year period.

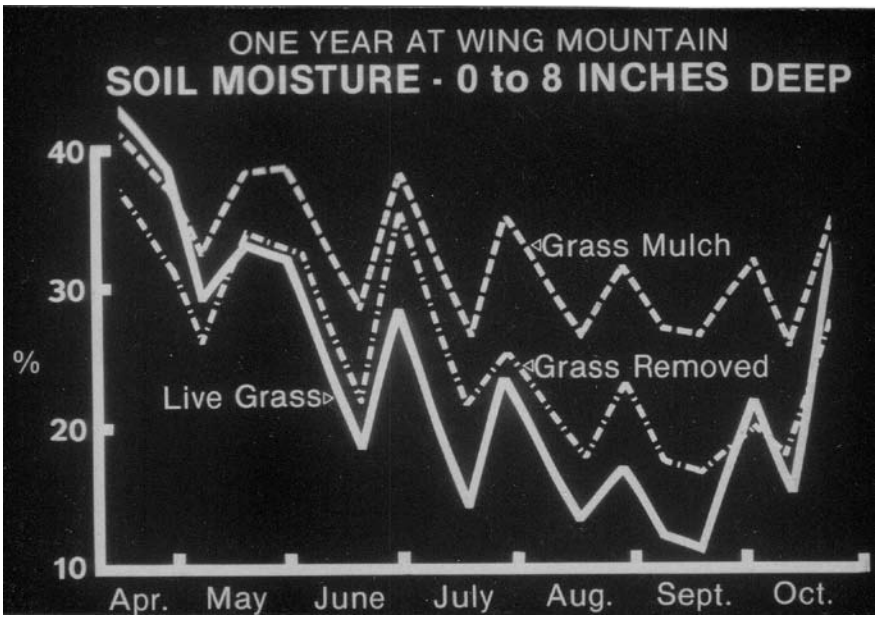

Figure 9. Soil moisture at Wing Mountain, AZ for 0 to 20- cm depth comparing moisture on plots with dead grass, grass removed, and live grass, in 1963.

Figure 10. Mulch of 3-rocks placed around the stem of a ponderosa pine transplant at A-1 Mountain, Arizona in 1960.

To sample mulching techniques, an experiment found that a mulch of three rocks (Figure 10), placed around the stem of ponderosa pine seedlings, improved survival regardless of the site preparation treatment, but survival was highest on plots where all the grass had been removed.

In another experiment, several herbicides were studied for their effectiveness in killing perennial grasses, primarily Arizona fescue and mountain muhly (*Muhlenbergia montana*). The least expensive and most effective herbicide was dalapon (2,2-dichloropropionic acid) (Heidmann 1968). Unfortunately, this herbicide is no longer available in the United States. In later experiments it was found that herbicides such as *Roundup* (glyphosate) are also effective but more expensive. *Roundup* kills both grasses and forbs (weeds).

At the Forest Service tree nursery at Albuquerque, New Mexico, two herbicides were tested for effectiveness in controlling weeds in nursery beds. Both *Goal* (oxyfluorfen) and *Modown* (Bifenox) sprayed over newly germinated ponderosa pine seedlings were effective in preventing establishment of grasses and forbs without damaging pine seedlings (Heidmann and Haase 1984).

Most site preparation methods in the Southwest have involved plowing or disking to get rid of grasses and forbs. These methods, however, do not result in as high a soil moisture as killing the vegetation and leaving the dead plants to serve as a mulch.

Seedlings

Seed Production

In a study of the Apache-Sitgreaves National Forest in which cone and seed production were studied in 1979, it was found that ponderosa pine produced an average of 25 pounds of seed per acre. Individual plots produced as much as 62 pounds of seed. This amount of seed (25 pounds per acre) is greater than the amount of seed estimated by Pearson (1950) for these soils. Twenty-five pounds of seed per acre is approximately six times the amount Pearson (1950) considered to be a bumper crop and is closer to findings by Larson and Schubert (1970) for basalt soils.

Heavy fertilization did not have an appreciable effect on the growth of ponderosa pine pole sized trees but it did significantly increase cone production and resulted in more frequent cone crops (Heidmann 1984). Application of urea ammonium phosphate at rates of up to 1,121 kg per hectare (1,000 lbs/acre) for four years resulted in good bumper cone crops in three of five years with seed production on individual plots of almost 1,000,000 seeds per hectare (400,000 per acre) (Heidmann 1984).

Ponderosa pine seed retain viability for long periods of time if stored at low moisture contents (mc). Seeds collected and stored at Fort Valley for 27 years at a moisture content (mc) of 6.2% had a viability of 46 % (Heidmann 1962).

Seedlings for planting should be grown from seed collected from an area near the eventual planting site that is similar in elevation and climate (Schubert et. al. 1970). Cones should not be collected from trees of poor form or which are obviously diseased. Seedlings should have a proper root/shoot ratio and should not be lifted from the nursery bed until they have a high root regenerating potential (RRP) (Jenkinsen 1980). Experiments conducted with trees raised at the Albuquerque USFS nursery (since closed) showed that for six National Forests in Arizona and New Mexico that the later trees are lifted from the nursery bed (for example, nearest to the time of planting), the greater the rate of survival (Heidmann 1982b).

Planting Procedures

Seedlings have been planted successfully utilizing both planting machines or manual methods (Figures 11a and 11b). Regardless of the method, seedlings need to be planted properly (Schubert and others 1969). Trees need to be kept moist until they are planted then the roots should extend straight down the planting hole and the soil needs to be compacted firmly around the roots. These are simple procedures that are necessary for success wherever trees are planted. In the Southwest, however, many plantations have failed over the years because of poor planting techniques.

Figure 11a. Site of wildfire at Jones Mountain, AZ approximately 64 km south of Flagstaff, AZ. Picture taken prior to tree planting in 1960.

Figure 11b. Site 20 plus years later after planting with 3-rock mulch. Success is obvious.

Protection

Plantations need to be protected for several years from browsing and grazing mammals. Countless experiments over the years have proven that cattle and sheep grazing newly planted areas can effectively destroy the plantation. On the Navajo Indian Reservation sheep were allowed to graze pine regeneration areas for decades. However, now grazing animals are excluded from regeneration areas (Arbab and Metteba, no date).

Experiments conducted at Fort Valley have shown that seedlings repeatedly browsed by cattle and/or deer can be protected from browsing using animal repellents (Heidmann 1963a, Figures 12a and 12b). Figure 12a shows trees in the foreground that have been browsed repeatedly over the years. They are the same age (38 years) as the trees in the background. Trees repeatedly browsed have an extensive root system and once released from browsing grow rapidly.

Figure 12a. Ponderosa pine in the foreground that have been repeatedly browsed by cattle or deer. Trees are the same age (38) as the trees in the background.

Figure 12b. The same site a few years after browsed trees were treated with deer repellents.

Natural Regeneration

Although Pearson suggested that natural regeneration could be obtained by leaving a prescribed number of seed trees per acre and following other procedures, attempts were unsuccessful. My first supervisor, Edward M. Gaines, told me when I arrived in Flagstaff in 1957 that no deliberate attempts to get natural regeneration in the Southwest had ever been successful.

Natural regeneration has generally not been successful on basalt soils primarily because first year seedlings are very small on these fine textured soils and as a result are highly susceptible to drought and frost heaving the first year as has already been stated. On sedimentary soils seedlings have less difficulty extracting water from the soil because of larger soil pores and as a result seedlings grow to a much larger size the first year. These seedlings are much less susceptible to frost heaving. Seedlings with larger tops heave less readily than smaller trees (Schramm 1958). In order for successful natural regeneration on these soils, however, the following steps are essential:

1. Determine if a potential cone crop can be expected. Ponderosa pine cones develop over three years. The female flowers form the first season then the following spring they are pollinated and grow to about the size of a marble. The following year they are fertilized and grow rapidly until they mature in the fall. Thus, it is necessary to survey potential regeneration areas the year before cones mature. Making cone counts using binoculars does this.
2. Next, a rodent census needs to be conducted to determine if the population of seed eating rodents is high. If it is, control measures need to be taken.
3. The regeneration area needs to be logged a year before seedfall leaving at least five seed bearing trees with an average diameter of 51 cm (20 inches).
4. After seedfall in the fall, run a harrow or disc over the site to cover the seed.
5. Exclude cattle for three to five years (Heidmann et al. 1982).

Thousands of acres of ponderosa pine have been successfully regenerated on the Apache-Sitgreaves National Forest, for example, by following these procedures.

Basalt Soils

Sometimes useful information can be gathered by observation as well as from scientific experimentation. The author has observed that on areas where slash piles had been burned that first year ponderosa pine seedlings were six to eight times as tall as seedlings on unburned areas. The larger seedlings have a much greater chance of surviving frost heaving because heaving is inversely related to the size of seedling tops (Schramm 1958). It therefore appears that on basalt soils natural regeneration should be successful if the area is logged and slash burned before seedfall. However, the same steps prescribed for success on sedimentary soils should also be taken.

Frost Heaving

Frost heaving has been cited several times in this paper as a cause of seedling mortality. I became interested in frost heaving my first year at Fort Valley when I helped Mel Larson with a field study he was using for a master's thesis at the University of Washington (Larson 1961). This was a seeding study conducted inside a rodent proof enclosure at S-3, about six miles northwest of Fort Valley, where seed size and germination dates were related to survival. Beginning in June and throughout the summer seedlings were watered three times a week, even during the rainy season. I took over the study for Mel while he was away at school. In early October 1957, 52% of approximately 1,000 seedlings heaved from the ground in one night. By spring of 1958 only a handful of seedlings were left. I was impressed by what had happened but did not think about frost heaving for a while because I was working on other things such as site preparation, planting and animal repellents for controlling browsing by cattle and deer. Then, I read a paper by Schramm (1958), where he described heaving of coniferous and deciduous seedling on coal fields in Pennsylvania. He reported why very small seedlings heaved while seedlings with larger tops did not (true for coniferous species, larger deciduous species such as oak did heave). This piqued my interest but, once again, I did not think about the subject until I entered the University of Arizona to work on my PhD. I needed a dissertation subject and, even though my major was plant physiology, I decided to use a study of frost heaving for my dissertation. My dissertation director, Dr. David Thorud, who studied freezing of soils in Minnesota, helped me in this decision (Heidmann 1974).

My approach was to do a search of the world's literature relating to freezing of soils and frost heaving. It quickly became apparent that no work of a basic nature had been done in either forestry or agriculture. The overwhelming body of work had been conducted by scientists and engineers attached to the United States Army (CRREL, Cold Regions Research and Engineering Laboratory, Hanover, New Hampshire) who carried out most of their research in the Arctic, and by highway engineers. In addition, the Russians were doing a great deal of research (Heidmann 1976).

Next, I conducted a series of studies in the lab on the heaving characteristics of six soils from northern Arizona using a specially constructed freezing apparatus placed into a chest freezer (Heidmann 1974). Several chemicals were tested for their ability to restrict water movement in the soil to a freezing front or their ability to lower the freezing temperature of the soil water and thus reduce heaving susceptibility (Heidmann and Thorud 1976). The chemicals were also studied to determine their effect on the germination of ponderosa pine seeds. Another major part of the study was to determine the effect of soil bulk density on the heaving of the six soils (Heidmann and Thorud 1975).

Tests were also conducted in the field inside the same enclosure used by Larson to study the heaving of wooden dowels and small plastic cylinders from the soil using a time lapse camera. The results from these studies are contained in six papers published by the USDAFS Rocky Mountain Forest and Range Experiment Station and in a dissertation from the University of Arizona (Heidmann 1974).



Figure 13. Example of frost action on basalt soil at Unit S-3 (Wing Mountain), AZ during one night. This is an example of a 'palisade' layer of ice. Careful examination reveals extruded plant material on the surface.

Frost heaving occurs because there is a segregation of soil water. Water migrates from lower soil depths to the surface where it freezes into lenses or palisade layers (Figure 13). Haasis (1923) described frost heaving on the Experimental Forest and included sketches but did not explore the basic cause. This water movement is a function of soil pore size, undercooling of soil water (soil water is at a temperature less than freezing), and soil surface temperatures slightly below freezing temperature (Heidmann 1976, Schramm 1958, Taber 1929, 1930). Soils with high silt contents are suited to heaving because the pore size is conducive to lowering the freezing point of the soil water that results in a negative pressure causing water to be drawn to the surface where it freezes into the lenses described. In order for ice lenses to form it is necessary that one gram of water arrive at the freezing zone at the surface for each gram of water that freezes. The result is that the surface of the soil is moved upward taking the seedling along with it (Figure 14).

Figure 14. A ponderosa pine seedling that has heaved from a basalt soil. The seedling is at least two years old because of the presence of needle fascicles.

Basalt soils studied in northern Arizona are high in silt content, often containing 60% or more (Heidmann 1975b), with the remaining fraction clay and sand. According to Penner (1958), soils with high silt contents are ideally suited to heaving. Heaving is closely related to soil bulk density. Figure 5 clearly shows that for six soils studied in the laboratory in northern Arizona, the more the soil was compacted, the greater the rate of heaving, even in coarser sandy soils. The total water content for soils at minimum, mean and maximum bulk density was the same which indicates that at the minimum bulk density, there is considerable air in the soil pores which results in a broken water column restricting water flow to the freezing front at the soil surface. If water does not arrive at the freezing front as fast as it freezes then the soil freezes solid and no lenses are formed.

Methods to Reduce Frost Heaving

Since frost heaving is closely correlated with soil bulk density, the less the soil is compacted with heavy equipment prior to regeneration efforts the better the chances for success. Loosening the soil by disking prior to seedfall is beneficial. A harrow can be drawn over the site to lightly cover the seed after seedfall (Heidmann et al. 1982). Certain chemicals, such as ferric chloride, cement soil particles together resulting in restricted water flow to the freezing front at the surface and thus reducing the formation of ice lenses (Heidmann and Thorud 1976).

Plant Growth Hormones

Plant growth hormones play an important role in the growth and development of plants. Several experiments with hormones were conducted over the years at Fort Valley. Seeds were treated with various hormones in an attempt to speed up germination. Results from these experiments were inconsistent. Gibberellic acid (GA4/7) was found to increase the height of ponderosa pine seedlings when applied as a root soak (Heidmann 1982a). A combination of GA 4/7 plus adenosine triphosphate (ATP), increased height growth nine times that of untreated seedlings.

Abscisic acid (ABA) is a plant growth hormone that controls dormancy in plants. Levels build up in the plant in response to day length. In the fall, when levels are high, growth of seedling tops ceases and a terminal bud is set. In the spring, when ABA levels are relatively low, buds break dormancy and top growth begins. The level of ABA in plants also tends to rise under stress. Equipment for studying hormone levels in plants is very expensive. In 1987 we found that hormone levels could be quantified by using monoclonal antibodies, a much less expensive process. We used this procedure to study ABA levels in stressed ponderosa pine in the greenhouse. Levels of ABA were six times higher in stressed seedlings after a ten week drought than in well watered seedlings (Heidmann and Huntsberger unpublished).

Dwarf Mistletoe

Dwarf mistletoe (*Arceuthobium vaginatum f. cryptopodum* (Engelmann) Gill), is the most destructive disease of ponderosa pine in the Southwest (Hawksworth 1961). In the 1960s it was estimated that 2.5 million acres of the 7.5 million acres of commercial ponderosa pine southwestern timberland were infected. The disease had been studied for many years but it was not until 1950 that a large pilot plant study was initiated to determine if the parasite could be controlled by silvicultural methods. Complete control was compared to limited control and light "Improvement Selection". After several treatments, it was determined that in order to control dwarf mistletoe by cutting, it was necessary to almost eliminate the entire overstory (Heidmann 1968a, 1983). The mistletoe, however, is very slow growing and takes many years to kill host trees. For a comprehensive study of dwarf mistletoe in the Southwest, the reader is referred to Hawksworth (1961).

Summary

The humble beginnings at Fort Valley in 1908 eventually led to the establishment of the Forest and Range Experiment Station system throughout the United States. Many scientists have worked at Fort Valley in the last 100 years. Their findings are not only applicable to Arizona and the Southwest but around the country as a whole. In many instances scientists around the world have expressed interest in our findings. Drought and frost heaving are problems in most forested areas of the world. This paper has not discussed insects and disease, except for dwarf mistletoe briefly. These are problems of a global nature. One of our scientists, Frank Hawksworth, had a worldwide reputation as a mistletoe expert and Dick Tinus was equally well known for developing methods for raising container trees in greenhouses. Who knows what the next 100 years will yield in the field of forest research?

Acknowledgments

My thanks to Mert Richards and Jerry Gottfried for reviewing this paper and making helpful suggestions.

References

Arbab, Amannullah K.; Metteba, Marvin. No date. Reforestation on the Navajo Forest: A Condition report. Ft. Defiance, AZ: Navajo Nation, Forestry Dept. 18 p.

Curtis, James D.; Lynch, Donald W. 1957. Silvics of ponderosa pine. Misc. Pub. No. 12. Ogden, UT: U.S. Department of Agriculture, Forest Service, Intermountain Forest and Range Experiment Station. 37 p.

Gaines, Edward M.; Shaw, Elmer W. 1958. Half a century of research-Fort Valley Experimental Forest, 1908-1958. Stn. Pap. No. 38. Fort Collins, CO: U.S. Department of Agriculture, Forest Service, Rocky Mountain Forest and Range Experiment Station.17 p.

Haasis, F. W. 1923. Frost heaving of western yellow pine seedlings. Ecol. 4: 378-390.

Hawksworth, Frank G. 1961. Dwarf mistletoe of ponderosa pine in the southwest. Agr. Tech. Bull. 1246. Washington, DC: U.S. Department of Agriculture. 112 p.

Heidmann, L.J. 1962. Longevity of ponderosa pine seed. Ecol. 43 (2): no page no.

Heidmann, L.J. 1963a. Deer repellents are effective on ponderosa pine in the southwest. Journal of Forestry. 61(1): 53-54.

Heidmann, L.J. 1963b. Effects of rock mulch and scalping on survival of ponderosa pine in the southwest. Res. Note RM-10. Fort Collins, CO: U.S. Department of Agriculture, Forest Service, Rocky Mountain Forest and Range Experiment Station. 7 p.

Heidmann, L.J. 1967. Herbicides for preparing ponderosa pine planting sites in the southwest. Res. Note RM-83. Fort Collins, CO: U.S. Department of Agriculture, Forest Service, Rocky Mountain Forest and Range Experiment Station. 4 p.

Heidmann, L.J. 1968a. Herbicides for preparing ponderosa pine planting sites in the southwest. Down to Earth. 24(1): 18-20.

Heidmann, L.J. 1968b. Silvicultural control of dwarf mistletoe in heavily infected stands of ponderosa pine in the southwest. Res. Pap. RM-36. Fort Collins, CO: U.S. Department of Agriculture, Forest Service, Rocky Mountain Forest and Range Experiment Station. 11 p.

Heidmann, L.J. 1969. Use of herbicides for planting site preparations in the southwest. Journal of Forestry. 67(7): 506-509.

Heidmann, L.J. 1970. Pre-emergent herbicides for preparing ponderosa pine planting sites in the southwest. Res. Note RM-164. Fort Collins, CO: U.S. Department of Agriculture, Forest Service, Rocky Mountain Forest and Range Experiment Station. 4 p.

Heidmann, L.J. 1974. An investigation into the causes and prevention of frost heaving of forest tree seedlings. Tucson, AZ: University of Arizona. 183 p. Dissertation.

Heidmann, L. J.; Thorud, David B. 1975a. Effect of bulk density on frost heaving of six soils in Arizona. Res. Note RM-294. Fort Collins, CO: U.S. Department of Agriculture, Forest Service, Rocky Mountain Forest and Range Experiment Station. 4 p.

Heidmann, L.J. 1975b. Predicting frost heaving susceptibility of Arizona soils. Res. Note RM-295. Fort Collins, CO: U.S. Department of Agriculture, Forest Service, Rocky Mountain Forest and Range Experiment Station. 7 p.

Heidmann, L.J.; Thorud, David B. 1976a. Controlling frost heaving of ponderosa pine seedlings in Arizona. Res. Pap. RM-172. Fort Collins, CO: U.S. Department of Agriculture, Forest Service, Rocky Mountain Forest and Range Experiment Station. 12 p.

Heidmann, L.J. 1976b. Frost heaving of tree seedlings: A literature review of causes and possible control. Gen. Tech. Rep. RM-21. Fort Collins, CO: U.S. Department of Agriculture, Forest Service, Rocky Mountain Forest and Range Experiment Station. 10 p.

Heidmann, L.J. 1982a. Effect of selected natural and synthetic growth regulators on the growth of ponderosa pine seedlings. Forest Science. 28(1): 156-160.

Heidmann, L. J.1982b. An initial determination of the “lifting window” for ponderosa pine seedlings raised at Albuquerque, New Mexico. Proc. Western Nurserymen’s Conference, Medford, Oregon, 1982 Aug. 10-12.

Heidmann, L.J., Johnsen, Thomas N., Jr.; Cole, Quinten W.; Cullum, George. 1982c. Establishing natural regeneration of ponderosa pine in central Arizona. Journal of Forestry. 80(2): 77-79.

Heidmann, L.J. 1983a. Seed production in southwestern ponderosa pine on a sedimentary soil. Res. Note RM-434. Fort Collins, CO: U.S. Department of Agriculture, Forest Service, Rocky Mountain Forest and Range Experiment Station. 2 p.

Heidmann, L.J. 1983b. Silvicultural control of dwarf mistletoe in southwestern ponderosa pine. Res. Note RM-433. Fort Collins, CO: U.S. Department of Agriculture, Forest Service, Rocky Mountain Forest and Range Experiment Station. 4 p.

Heidmann, L.J. 1984a. Fertilization increases cone production in a 55-year-old Ponderosa pine stand in central Arizona. Forest Science. 30(4): 1079-1083.

Heidmann, L.J.; Haase, Sally M. 1984b. Herbicides for controlling weeds at the Albuquerque forest tree nursery. In: Proc. Combined Mtg. Western Forest Nursery Council and Intermountain Nurseryman’s Association; Coeur d’Alene, ID; 1984 Aug 14-16: 91-94.

Heidmann, L.L.; Haase, Sally M. 1989. Causes of mortality in outplanted ponderosa pine container seedlings in the southwest. USDAFS Tree Planter’s Notes 40(3): 16-19.

Heidmann, L.J.; King, Rudy M. 1992. Effect of prolonged drought on water relations of ponderosa pine seedlings grown in basalt and sedimentary soils. Res. Pap. RM-301. Fort Collins, CO: U.S. Department of Agriculture, Forest Service, Rocky Mountain Forest and Range Experiment Station. 8 p.

Hermann, Richard K. 1965. Survival of planted ponderosa pine in southern Oregon. Res. Pap. No. 2. Corvallis, OR: Oregon State University. 32 pp.

Jenkinson, James. L., 1980. Improving plantation establishment by optimizing growth capacity and planting time of western yellow pine. Res. Pap. PSW-154. Berkeley, CA: U.S. Department of Agriculture, Forest Service, Pacific Southwest Forest and Range Experiment Station. 22 p.

Larson, M.M. 1961. Seed size, germination dates, and survival relationships of ponderosa pine in the southwest. Res. Note RM-66. Fort Collins, CO: U.S. Department of Agriculture, Forest Service, Rocky Mountain Forest and Range Experiment Station. 6 p.

Larson, M.M.; Schubert, Gilbert H. 1970. Cone crops of ponderosa pine in central Arizona including the influence of abert squirrels. Res. Pap. RM-58. Fort Collins, CO: U.S. Department of Agriculture, Forest Service, Rocky Mountain Forest and Range Experiment Station. 15 p.

Pearson, G.A. 1910. Reproduction of western yellow pine in the southwest. For. Serv. Circ. 174. Washington, D.C.: U.S. Department of Agriculture. 16 p.

Pearson, G.A. 1950. Management of ponderosa pine in the southwest. Mono. 6. Washington, D.C.: U.S. Department of Agriculture, Forest Service. 218 p.

Penner, E., 1958. The nature of frost action. Tech. Pap. 53 Proc. Thirty Eighth Convention of the Canadian Good Roads Assoc.: 234-243.

Rietveld, W.J. 1975. Phytotoxic grass residues reduce germination and initial root growth of ponderosa pine. Res. Pap. RM-153. Fort Collins, CO: U.S. Department of Agriculture, Forest Service, Rocky Mountain Forest and Range Experiment Station. 15 p.

Sackett, Stephen S. 1984. Observations on natural regeneration in ponderosa pine following a prescribed fire in Arizona. Res. Note RM-435. Fort Collins, CO: U.S. Department of Agriculture, Forest Service, Rocky Mountain Forest and Range Experiment Station. 8 p.

Schramm, J. R., 1958. The mechanism of frost heaving of tree seedlings. Am. Philos. Soc. Proc. 102(4): 333-350.

Schubert, Gilbert H.; Pearl, Robert W.; Heidmann, L.J. 1969. Here's how: A guide to tree planting in the southwest. Res. Pap. RM-49. Fort Collins, CO: U.S. Department of Agriculture, Forest Service, Rocky Mountain Forest and Range Experiment Station. 17 p.

Schubert, Gilbert H.; Heidmann, L.J.; Larson, M.M. 1970. Artificial reforestation practices for the southwest. Agri. Handb. 370. Washington, D.C.: U.S. Department of Agriculture, Forest Service. 25 p.

Schubert, Gilbert H. 1974. Silviculture of southwestern ponderosa pine: The status of our knowledge. Res. Pap. RM-123. Fort Collins, CO: U.S. Department of Agriculture, Forest Service, Rocky Mountain Forest and Range Experiment Station. 71 p.

Taber, S. 1929. Frost heaving. J. Geol. 37: 428-461.

Taber, S. 1930. The mechanics of frost heaving. J. Geol. 38: 303-317.

Tinus, Richard. W.; McDonald, Stephen E.1979. How to grow tree seedlings in containers in greenhouses. GTR RM-60. Fort Collins, CO: U.S. Department of Agriculture, Forest Service, Rocky Mountain Forest and Range Experiment Station. 256 p.

The content of this paper reflects the views of the author(s), who are responsible for the facts and accuracy of the information presented herein.

Fire and Fuels Research at Fort Valley and Long Valley Experimental Forests

Stephen S. Sackett (ret.) *and* **Sally M. Haase,** *Research Foresters, USDA Forest Service, Pacific Southwest Research Station, Riverside, CA*

Abstract—*Fire research began on the Fort Valley and Long Valley Experimental Forests in the mid 1970s. The U.S. Forest Service and other agencies in the Southwest (BIA and state) had been utilizing prescribed fire to reduce piled hazardous fuels from harvesting. Most managers had not viewed the use of prescribed fire to reduce natural fuels on a broad scale positively. The use of rotational prescribed burning has been investigated for over 30 years to determine the long-term effects of the reintroduction of this natural event. This paper summarizes the events that led up to the establishment of this long-term research project and general findings resulting from this work.*

Introduction

Since its inception in 1908, Fort Valley Experimental Forest has been the site of many research projects, mostly dealing with the ecology, silvics, and regeneration of ponderosa pine (*Pinus ponderosa*). Fire was viewed as a damaging agent, to be dealt with only after the fact, and guides were developed to salvage forests damaged by fire (Gaines and Shaw 1958).

It seems strange that early research never fully realized the critical role that fire played in many ecosystems, including long needled pines, notably ponderosa pine. Early researchers could hardly have missed the numerous fire scars on the old growth yellow pines. They may have been influenced by the prevailing view at the time—that trees were primarily for forest products and any injury reduced product value. In fact, the primary role of the forest manager was to perpetuate the species for the purpose of forest products by improving regeneration and growth rates, while utilizing overmature trees with low productivity. Thus, fire was considered a threat resulting in product damage or even mortality. They accomplished their goal of preventing fire from damaging valuable trees through pre-suppression measures including slash fuel reduction.

In: Olberding, Susan D., and Moore, Margaret M., tech coords. 2008. Fort Valley Experimental Forest—A Century of Research 1908-2008. Proceedings RMRS-P-53CD. Fort Collins, CO: U.S. Department of Agriculture, Forest Service, Rocky Mountain Research Station. 408 p.

Even in the early 1970s forest managers did not discuss prescribed fire as an option largely due to the char produced on boles destined for pulp production. Fire was used only in the form of slash pile burning. This standard treatment of fuels was done in the winter months to further minimize the risk to trees, using the snow to keep fires from running beyond the piles through the woods willy-nilly.

In 1974, Jack Dieterich returned to the U.S. Forest Service Fire Research community from a tour in the Peace Corps. Upon his return, he was asked to head up a new fire research unit for the Rocky Mountain Forest and Range Experiment Station. I (Sackett) worked for Jack at the Southern Forest Fire Laboratory in Macon, Georgia in the late 1960s, prior to Jack's service in the Peace Corps. For reasons of efficiency, the new fire research unit should have been located in Flagstaff, Arizona. However, the decision-makers at the time chose to establish the unit at the Forestry Sciences Laboratory on the campus of Arizona State University in Tempe, Arizona.

The first effort to explore potential fire conditions across the southwest region was to extensively survey the surface and ground fuel loadings in unharvested ponderosa pine/Arizona fescue ecosystem. Some mixed conifer stands were also included in this survey but the focus was on natural fuels of the southwestern ponderosa pine forest – the largest expanse of its kind in the world (Sackett 1979).

The results of that first fuel load survey were quite eye opening to many forest managers. Until then, when managers looked at fire hazard in the ponderosa forests, their focus was mainly the slash problem. The survey results revealed that, in fact, there was a serious natural fuel hazard even without the slash (Sackett 1979; Sackett and Haase 1979) with the potential for extreme wildfire behavior and high severity fire effects.

Four plots of the natural fuel survey were located on the Fort Valley Experimental Forest (FVEF) and Long Valley Experimental Forest (LVEF). The results of the survey showed total forest floor fuels less than 1-inch diameter ranged from 11.7-17.7 tons per acre. The mean of the 62 plots covering the southwestern range of ponderosa pine was approximately 12.5 tons per acre. The experimental forest plots averaged 2.2 tons per acre heavier.

After surveying the fuels over the entire range of southwest ponderosa pine, it became evident to us why current day wildfires in the region were stand-consuming in nature. Out of that evidence, questions arose. A key question was how these forests could have survived and actually thrived for so long historically if naturally ignited fires (lightning) destroyed entire sections of the landscape. We know that yellow pines alive today on FVEF plots were seedlings well before the discovery of America. Supporting this theory is the fact that the first fire scare recorded on one of the trees evaluated at FVEF occurred in 1540 A.D. (Dieterich 1980b). Subsequently, how could these forests survive with the removal of fire, if this extremely flammable ecosystem had received regular exposure to wildfire in the past?

Jack Dieterich set out to determine the actual historical occurrence of natural fire in ponderosa pine – a topic sorely overlooked by researchers investigating ponderosa pine, especially in the Southwest. He collected his initial samples along the eastern edge of the FVEF at an area we now know as Chimney Spring. His sample trees dated back to the 1500s and fire scars in the tree rings themselves were numerous. The natural fire-return interval was as short as 1.25 years. Over the entire span of time (1540-1876) the average interval between fires at Chimney Spring was 4.9 years. Jack's research clearly demonstrated that fire played a dominant role in the life of ponderosa pine prior to the Euro-American settlement of the Southwest.

Based on our survey, observations and experience in the southern species of yellow pine (loblolly and long leaf pines) where prescribed fire has been common practice for decades, Jack and I (Sackett) determined that natural fires were critical in maintaining the balance in ponderosa pine. With the combination of recent fire absence and high fuel hazard, the obvious management direction would be to replace the element (fire) that had been removed from the system as human settlement interrupted the natural process of the forest. It seemed clear that prescribed burning should be a primary option for protecting ponderosa pine forests from devastating wildfire. To test this, an ambitious prescribed fire research project was planned.

Before anything could be done to set up this prescribed fire study, we first had to decide where it could be established in a research context and how it would happen. Flagstaff was the obvious choice since there was an experimental forest there – Fort Valley. To begin exploring our options we first needed to talk with someone familiar with the area. That someone was Gil Schubert, "Mr. Ponderosa Pine." Gil was the leader of the Rocky Mountain Station at the Forestry Sciences Laboratory silvicultural research unit in Flagstaff. In addition, he was in charge of Fort Valley. Like many silviculturalists at the time, Gil was not too supportive of prescribed fire or fire research. Wildfire was to be fought and protected against. Prescribed fire was to be avoided. Jack's silver tongue finally persuaded Gil to let us look around for a site.

Our options for research plots were quite limited due to the number of historic studies and ones in process located throughout most of the experimental forest. We finally found a site adjacent to the Coconino National Forest on the eastern boundary of FVEF. According to Gil, nothing had happened to the site in the history of FVEF. Jack and I (Sackett) agreed to take it. Chimney Spring was the closest landmark, hence, we called our area Chimney Spring Prescribed Fire Research Area.

In 1976, Chimney Spring was divided into twenty-nine 2.5-acre (1 hectare) square plots. Twenty-one randomly selected plots had a 1-, 2-, 4-, 6-, 8-, or 10-year burning rotation or no burning (control) assigned three times (three replications per treatment). The remaining eight plots were set aside for future studies. The primary research goal was to determine how often it was appropriate to apply prescribed fire in order to keep the forest relatively safe from severe wildfire while assessing collateral fire impacts. From previous work, Jack and I knew that a single burn would not be adequate for continuous protection. In fact, a single burn can cause an increase in fuel for the period following the initial burn in the form of scorched crowns, increase of dead stems, and such.

Our research staff took many before-burn measurements in cooperation with folks at the Northern Arizona University School of Forestry. Vegetation transects were established by Dr. Lee Fitzhugh, wildlife professor, and runoff studies were conducted by Dr. Charles Avery. We contracted with NAU forestry students to survey overstory conditions while our technicians sampled fuel conditions. In hindsight, it may have been wise to wait another year to study and accumulate more and better pre-burn variables, but at the time, we chose to proceed with the data we had accumulated during that first summer.

The summer of 1976 was very dry. We postponed the initial burn a number of times. We consulted regularly with the Coconino National Forest staff to keep informed of conditions in order to select the appropriate and safe time to burn: avoiding burning under severe and potentially dangerous conditions. Our delays lasted into late fall

and we realized that something had to be done. Bill Buck, Fire Staff Officer for the Coconino, suggested we might try to burn under cooler conditions at night and so we did. Using all the overhead of the Coconino National Forest and our technicians, we began ignition at Chimney Spring the evening of November 7, 1976.

The valley-slip air movement had already started moving down the San Francisco Peaks, so we carefully started applying fire at the bottom (south end) of the plots and worked our way toward the top. We all had plenty to do to get all of the burn plots completely ignited, keeping the fire moving without accidentally igniting the controls, and keeping the fire within the study boundaries. For these reasons, no one had much time to photograph the event. There was, however, a young professor at Northern Arizona University (NAU) who had an interest in what we were doing. Wally Covington was "savvy" enough to take some pictures of this historic and hectic event. Once the plots were ignited, they were left to burn all evening. In fact, they burned for the next two days.

Forest floor fuel loadings were heavy on these plots since no previous disturbance or fire had been noted since 1876—100 years previous (Dieterich 1980a). During our initial prescribed fire, 94% of the area consumed 64% of the weight of the fuel. Heavy scorching of "doghair" or sapling thickets took place as well as exposing of mineral soil in many places especially around large, mature yellow pines.

Chimney Spring is located just under the San Francisco Peaks making the soils basalt in nature. Since southwest ponderosa pine also grows on sedimentary soils, we thought it important, especially for fire effects research, to include a comparison study on sandy soils.

Fortunately for us, there was the Long Valley Experimental Forest (LVEF). After checking again with Gil Schubert, we duplicated the prescribed fire rotation study at LVEF, which is the Limestone Flats Prescribed Fire Research Area. We modified some of our sampling techniques based on what we learned from our experiences at Chimney Spring but the overall study design remained similar.

Long Valley was somewhat different from Fort Valley in ways other than soil type. Long Valley was not a "virgin" stand like Chimney Spring. The application of a sanitation cut over the area in the late 1960s during a wet March, created some mechanical disturbances to the soil. In contrast to Chimney Spring, Limestone Flats, as we refer to it, was a more open stand, much like other parts of the vast ponderosa pine stands along the Mogollon Rim. The last recorded natural fire occurrence was in 1898, twenty-two years later than at the Chimney Spring site (Dieterich 1980b).

Unlike the summer of 1976, 1977 had an abundance of moisture during the monsoon season, so burning was not "all consuming" like the burning in the previous year. The ignition in 1977 occurred over a two-day period, October 26-27, which was almost as late as the original Chimney Spring burn.

Forest floor fuels, the heart of the energy system of wildland fire, are commonly defined as either fine, light fuels or heavier woody fuels. Fine fuels consist of needles and small twigs while heavier fuels are generally branch wood, tree boles, stumps, etc. The real heart of the fire lies in the consumption of the fine, new needles and small twigs that make up the vertical flames or fire intensity portion of the material. The older, decomposed needles, twigs, cones, etc. result in the fire severity and are associated with glowing combustion of the total wildfire phenomenon (Harrington and Sackett 1988, Sackett and Haase 1998). Total fuel loading at both sites was quite different at the start of the studies. Chimney Spring had almost 23 tons per acre where as

Limestone Flats had about 32 tons per acre (Sackett 1980, Sackett and Haase 1996). Fine fuels, which most affect what happens to a site, were virtually identical—15+ tons per acre. The first Chimney Spring fire eliminated 65% of all fuels on the site whereas the wetter season fire at Limestone Flats eliminated only 43%.

In any case, the initial burns at both locations set in motion the return of fire to an environment that had been without the benefit of a valuable natural phenomenon for 70-100 years. The absence of fire, during the period when fire suppression was the rule, created problems in the ponderosa pine ecosystem that we are still trying to understand. Once seen as a grassland with scattered trees, the southwest ponderosa pine forest has turned into a system of very old trees and "never before seen" stands of millions upon millions of stagnated and unhealthy trees that were started in two good seed years in the early 1900s (Sackett and others 1994, 1996a, b).

Restoring fire and studying its effects has been and will continue to be the goal of fire research at the Fort Valley and Long Valley Experimental Forests. The initial burns of 1976 and 1977 began the research study that exists to this day. Knowing that a single burn was inadequate in having a "naturalizing effect" on any facet of the environment, our study sought to look at the effects of fire reintroduced on a recurring basis. Plots were assigned different burn intervals ranging from annual to 10-year rotations. To date, the annual plots have had fire applied 32 times, which is quite a feat. As previously stated, the original hypothesis was to determine the burn interval that would "protect" a ponderosa pine forest from severe wildfire damage. This is difficult to prove or even to test, but we can make inferences from the study data on fuels, crown height from ground, and other variables common to wildfire behavior. Figure 1 demonstrates before- and after-treatment stand changes over a 20-year period at the FVEF site. Figure 2 changes in stand structure after a 20-year period at the LVEF.

More importantly, these two study sites give us valuable information about the effects of fire associated with reinstalling the fire as a natural phenomenon in the ponderosa pine forests. What does burning do to the soil? What are the effects on vegetation composition and growth? What does fire do to soil moisture? We and other cooperators have been studying these and other questions during the years of this ongoing research.

Bringing fire back into a heavily fire dominated ecosystem after so many years of exclusion creates situations that are completely unpredictable. Some responses make perfect sense after a little thought. One such example was our attempt to understand an unexpected, yet significant negative impact of the prescribed burns: the mortality of large numbers of the yellow pine following the first entry burns. When some managers in non-fire disciplines view this result, any further discussion of using prescribed burning is almost shutdown.

As previously mentioned, there are two types of forest floor fuels associated with how fire behaves. First is the fine, light, relatively new needle fuels that affect fire intensity. The second, fire severity fuels, consist of decomposed dense fuels below the top layers that burn more with glowing combustion than with flaming combustion. Southwest ponderosa pine forests are very dry systems. Desert or dry pinon/juniper ecosystems surround our vast stands of ponderosa pine. Due to the dryness of our forests, decomposition manifests itself extremely slowly, resulting in heavy forest floor accumulations. These factors cause us to focus on the flaming front of a fire and to ignore the glowing combustion that takes over after the frontal passage of a fire.

Figure 1. Stand changes on a 4-year burn rotation treatment plot at Chimney Spring research area are shown by comparing photo (a) which was taken prior to the burn treatment in 1976 and photo (b) which was taken in 2002.

Figure 2. Example of stand changes on a 4-year burn rotation treatment plot at Limestone Flats research area. Compare photo (a) taken prior to the burn treatment in 1977 to photo (b) that was taken in 2002.

Old yellow pines tend to accumulate large amounts of fuel around their bases resulting in tremendous amounts of potential energy that lies dormant until glowing combustion ignites it. During one of our burns, we began digging around the base of an old yellow pine. Inadvertently, we struck a root while using a tool. As the root split open, exposing the suberized layer, steam escaped. We exclaimed, "Oh yes, it is hot down there!" This experience led us to conclude that real, yet not obvious damage can occur in the soil when there is no apparent damage in the crown or on the bole of the tree.

The greatest unnatural and problematic portion of these untreated ecosystems is the extremely heavy fuel loads around the bases of mature yellow pines. After-the-fact measurements indicate unusually high fuel loadings, ranging from 38 to 121 tons per acre equivalent right at the base of individual trees. The range of fuel loads under the tree canopy range from 19 to 116 tons per acre equivalent. These fuel load conditions demonstrate the need for mitigating measures if large, old trees are to remain a part of the system.

Our original premise with regard to mortality of these veteran trees was that the root systems were affected by soil heating (fire severity) while the heating at the bole of the tree was conducted through the bark into the cambium, the living cells of the tree. Loss of roots and girdling of the bole are "sure fire" ways to increase tree mortality. If, as we surmised, one could eliminate one of the two problems, the tree might survive the unnaturally extreme heat flux of a first entry burn. We felt that the easiest solution would be to eliminate the fuel from around the base of these prized mature trees. In fact, our studies at FVEF and LVEF showed us that taking away the forest floor fuels around the base of "saver" trees could eliminate the heat flux on the boles. This process, although quite labor intensive, is greatly enhanced with the use of a backpack leaf blower. Not only does the blower eliminate the forest floor, it scatters it out away from the heaviest fuel accumulations close to the boles.

The research on old growth tree mortality started at that moment (Sackett and Haase 1991, 1998). Since then, soil and cambium temperatures have been measured on more than 100 individual trees in Regions 3 and 5. Soil temperatures are measured at six depths down to at least 10 inches at 3 to 4 locations beneath the individual tree's canopy while six cambium temperature points are measured on each tree under "normal" prescribed fire conditions (Figure 3). The obvious conclusion shows excessive heating both of root systems and at the growing cells of tree boles (cambium).

Decades without fire in a fire adapted forest has created the current artificial and unnatural ecosystem. Modified means are necessary to reintroduce fire back into the system. Much of the work at Fort Valley and Long Valley gave us valuable insights into reestablishing fire into an old over-protected system. Forest managers are realizing the need to restore fire to ecosystems that have historically incorporated fire as a natural part of the system and see the benefits that go beyond just fuel reduction.

Figure 3. Soil and cambium temperatures being measured during a prescribed fire at Limestone Flats research area where the forest floor material has been removed around the base of the tree.

Conclusion

As we answer questions regarding the use of prescribed fire in the southwestern United States, scientists and managers raise additional questions. Examination of the fire seasons in the most recent past demonstrates the successes of using prescribed fire in wildland/urban use areas. The increased number of acres treated with prescribed fire allows fire managers to successfully function under the current directive of Appropriate Management Response (AMR), allowing wildfire or wildfire-use to do what occurs naturally in areas. Reduction of this natural fuel buildup by prescribed burning expands allowable burning conditions. There is no guarantee that a management tool such as prescribed burning is perfect, but with additional use and experience, the success of fire as a tool is improved. Forest Service research as well as university cooperative research has been responsible for looking at many of these fire effects (see Appendix A). We are proud of the successes of these students, many of whom are productive Forest Service or university researchers in their own right in other geographic areas of the United States. We take great pride in knowing that we have had a small role in their career. We are also grateful to the grant process of the Joint Fire Science Program for funding to remeasure critical

variables (ground and canopy fuels, stand overstory conditions, soil ammonium and nitrate, vegetation density and diversity) after 30 years of research. The goal is to evaluate more than thirty years of repeated rotational prescribed burning treatments in southwestern ponderosa pine, a truly rare opportunity.

Acknowledgments

We would like to thank Drs. Wally Covington (NAU) and Stan Faeth (ASU) for their help in compiling the pertinent theses and dissertation list of studies associated with these two long-term study areas. We would also like to thank our technicians who over the past 30+ years faithfully worked to protect and continue the research on these two areas.

References

Dieterich, John H. 1980a. Chimney Spring forest fire history. Res. Pap. RM-220. Fort Collins, CO: U.S. Department of Agriculture, Forest Service, Rocky Mountain Forest and Range Experiment Station. 8 p.

Dieterich, John H. 1980b. The composite fire interval—a tool for more accurate interpretation of fire history. In: Stokes, Marvin A.; Dieterich, John H., tech. coord. Proceedings of the fire history workshop; 1980 October 20-24; Tucson, AZ. Proc. Gen. Tech. Rep. RM-81. Fort Collins, CO: U.S. Department of Agriculture, Forest Service, Rocky Mountain Forest and Range Experiment Station: 8-14.

Dieterich, John H.; Swetnam, Thomas W. 1984. Dendrochronology of a fire-scarred ponderosa pine. Forest Science. 30(1): 238-247.

Gaines, Edward M.; Shaw, Elmer W. 1958. Half a century of research—Fort Valley Experimental Forest 1908-1958. Station Paper No. 38. Fort Collins, CO: U.S. Department of Agriculture, Forest Service, Rocky Mountain Forest and Range Experiment Station. 18 p.

Harrington, Michael G.; Sackett, Stephen S. 1988. Using fire as a management too in southwestern ponderosa pine. In: Krammes, J. S., tech. coord. Effects of fire management of southwestern natural resources. 1988 November 15-17, Tucson, AZ. Gen. Tech. Rep. RM-191. Fort Collins, CO: U.S. Department of Agriculture, Forest Service, Rocky Mountain Forest and Range Experiment Station: 122-133.

Sackett, Stephen S. 1979. Natural fuel loadings in ponderosa pine and mixed conifer forests of the Southwest. Res. Pap. RM-213. Fort Collins, CO: U.S. Department of Agriculture, Rocky Mountain Forest and Range Experiment Station. 10 p.

Sackett, Stephen S. 1980. Reducing natural ponderosa pine fuels using prescribed fires: two case studies. Res. Note RM-392. Fort Collins, CO: U.S. Department of Agriculture, Rocky Mountain Forest and Range Experiment Station. 6 p.

Sackett, Stephen S.; Haase, Sally M. 1996. Fuel loadings in Southwestern ecosytems of the United States. In: Ffolliott, Peter F; DeBano, Leonard F.; Baker, Jr., Malchus B.; Gottfried, Gerald J.; Solis-Garza, Gilberto; Edminster, Carleton B.; Neary, Daniel G.; Allen, Larry S.; Hamre, R. H., tech. coord. Effects of fire on Madrean Province ecosystems: a symposium proceedings. 1996 March 11-15l; Tucson, AZ. Gen. Tech. Rep. RM-GTR-289. Fort Collins, CO: U.S. Department of Agriculture, Forest Service, Rocky Mountain Forest and Range Experiment Station: 187-192.

Sackett, Stephen S.; Haase, Sally M. 1991. Measuring soil and tree temperatures during prescribed fires with thermocouple probes. Gen. Tech. Rep. PSW-GTR-131. Albany, CA: U.S. Department of Agriculture, Forest Service, Pacific Southwest Research Station. 15 p.

Sackett, Stephen S.; Haase, Sally M.; Harrington, Michael G. 1994. Restoration of southwestern ponderosa pine ecosystems with fires. In: Covington, Wallace W.; DeBano, Leonard F., tech coord. Sustainable ecological systems: implementing an ecological approach to land management. 1993 July 12-15; Flagstaff, AZ. Gen. Tech. Rep. RM-247. Fort Collins, CO: U.S. Department of Agriculture, Forest Service, Rocky Mountain Forest and Range Experimental Forest: 115-121.

Sackett, Stephen S.; Haase, Sally M.; Harrington, Michael G. 1996. Lessons learned from fire use for restoring southwestern ponderosa pine ecosystems. In: Covington, Wallace; Wagner, Pamela K., tech. coord. Conference on adaptive ecosystem restoration and management: restoration of Cordilleran conifer landscapes of North America; June 6-8, 1996; Flagstaff, AZ. Gen. Tech Rep. RM-GTR-278. Fort Collins, CO: U.S. Department of Agriculture, Forest Service, Rocky Mountain Forest and Range Experiment Station: 54-61.

Sackett, Stephen S.; Haase, Sally M.; Harrington, Michael G. 1996. Prescribed burning in Southwestern ponderosa pine. In: Ffolliott, Peter F.; DeBano, Leonard F.; Baker, Jr., Malchus B.; Gottfried, Gerald J.; Solis-Garza, Gilberto; Edminster, Carleton B.; Neary, Daniel G.; Allen, Larry S.; Hamre, R.H., tech. coord. Effects of fire on Madrean Province ecosystems: a symposium proceedings. 1996 March 11-15; Tucson, AZ. Gen. Tech. Rep. RM-GTR-289. Fort Collins, CO: U.S. Department of Agriculture, Forest Service, Rocky Mountain Forest and Range Experiment Station: 178-186.

Sackett, Stephen S.; Haase, Sally M. 1998. Two case histories for using prescribed fire to restore ponderosa pine ecosystems in northern Arizona. In: Pruden, Teresa L.; Brennan, Leonard A., eds. Fire in ecosystem management: shifting the paradigm from suppression to prescription. Tall Timbers Fire Ecology Conference Proceedings, No. 20. Tall Timbers Research Station, Tallahassee, FL: 380-389.

Appendix A

This appendix contains graduate student research theses pertinent to Chimney Spring and Limestone Flats that have been produced from 1978 through 2008 in cooperation with the School of Forestry at Northern Arizona University, University of Arizona, and Arizona State University. Also included are journal articles, proceedings, research notes, and other publications resulting from the graduate work and additional publications not included in the citation section.

Theses:

Cook, J. E. 1985. Evaluating competition among understory plants in northern Arizona ponderosa pine stands: Greenhouse and field approaches. Flagstaff, AZ: Northern Arizona University. Thesis.

Haase, S. M. 1981. Effects of prescribed burning on ponderosa pine seed germination in the Southwest. Flagstaff, AZ: Northern Arizona University. Thesis.

Harris, G. R. 1978. The effect of prescribed burning on nutrient concentrations and production of understory vegetation in ponderosa pine. Flagstaff, AZ: Northern Arizona University. Thesis.

Jani, Andrea. 2005. Association of *Neotyphodium* endophytes and alkaloids with community structure in native grass systems. Tempe, AZ: Arizona State University. Thesis.

Kogutt, J. L. 1984. Effects of prescribed burning on forage quality in southwestern ponderosa pine at two sites. Flagstaff, AZ: Northern Arizona University. Thesis.

Meyer, C. L. 2000. Microclimatic changes and biotic effects across forest structural gradients associated with ponderosa pine restoration. Flagstaff, AZ: Northern Arizona University. Thesis.

Milne, M. M. 1979. The effects of burning, root trenching, and shading on mineral soil nutrients in southwestern ponderosa pine. Flagstaff, AZ: Northern Arizona University. Thesis.

Ower, C. L. 1985. Changes in ponderosa pine seedling growth and soil nitrogen following prescribed burning and manual removal of the forest floor. Flagstaff, AZ: Northern Arizona University. Thesis.

Rambo, J. 2006. The response of understory vegetation to prescribed fire in Northern Arizona Ponderosa pine forest. Tempe, AZ: Arizona State University. Thesis.

Ryan, M. G. 1978. The effect of prescribed burning on ponderosa pine on the inorganic nitrogen content of the soil. Flagstaff, AZ: Northern Arizona University. Thesis.

Schulthess, Franziska. 1997. Endophytes of *Festuca arizonica*: Distribution and effects of the host. Tempe, AZ: Arizona State University. Thesis.

Scudieri, C. A. *In preparation*. Understory vegetation response to 30 years of interval prescribed burning at two southwestern ponderosa pine sites. Flagstaff, AZ: Northern Arizona University. Thesis.

Sullivan, T. J. 2003. Geographic and genetic variation in the *Neotyphodium/Festuca arizonica* interaction. Tempe, AZ: Arizona State University. Dissertation.

Sutherland, E. K. 1989. The effect of prescribed burning on southwestern ponderosa pine growth. Tucson, AZ: University of Arizona. Dissertation.

Vose, J. M. 1984. Establishment and growth of common understory plants following prescribed fire in an Arizona ponderosa pine community. Flagstaff, AZ: Northern Arizona University. Thesis.

Wright, R. J. 1996. Fire effects on fine roots, mycorrhizae, and nutrient dynamics in a southwestern ponderosa pine forest. Flagstaff, AZ: Northern Arizona University. Thesis.

Other Publications and Proceedings:

Cheplick, G. P.; Faeth, S. H. 2008. The Ecology and Evolution of the Grass-Endophyte Symbiosis. Oxford University Press, Oxford UK (in press, May 2008).

Covington, W. W.; Sackett, S. S. 1984. The effect of a prescribed burn in southwestern ponderosa pine on organic matter and nutrients in woody debris and forest floor. Forest Science. 30(1): 183-192.

Covington, W. W.; Sackett, S. S. 1986. Effect of periodic burning on soil nitrogen concentrations in ponderosa pine. Soil Science of America Journal. 50(2): 452-457.

Covington, W. W.; Sackett, S. S. 1992. Soil mineral nitrogen changes following prescribed buring in ponderosa pine. Forest Ecology and Management. 54: 175-191.

Faeth, S. H.; Haase, S. H.; Sackett, S. S.; Sullivan, T. J.; Keithley, R. K; Hamilton, C. E. 2002. Does fire maintain systemic endophyte infections in native grasses? Symbiosis. 32: 211-228.

Faeth, S. H.; Hamilton, C. E. 2006. Does an asexual endophyte symbiont alter life stage and long-term survival in a perennial host grass? Microbial Ecology. 52: 748-755.

Faeth S. H.; Saikkonen, K. 2007. Variability is the nature of the endophyte-grass interaction., In: Popay, A.; Thom, E. R., eds. Proceedings of the 6th International Symposium on Fungal Endophytes of Grasses. New Zealand Grassland Association, Dunedin, New Zealand: 37-48.

Haase, S. M. 1986. Effect of prescribed burning on soil moisture and germination of southwestern ponderosa pine seed on basaltic soils. *Res. Note RM-462*. Fort Collins, CO: U.S. Department of Agriculture, Forest Service, Rocky Mountain Forest and Range Experiment Station. 6 p.

Haase, S. M. and S.S. Sackett. [In press]. A comparison of visual and quantitative changes from rotational prescribed burning in old growth stands of southwestern ponderosa pine. In: Narog, M.G., Tech. Coor. Proceedings of the 2002 Fire Conference: managing fire fuels in the remaining wildlands and open spaces of the Southwestern United States, 2002 December 2-5, San Diego, CA. Gen. Tech. Rep PSW-GTR-. Albany, CA: U.S. Department of Agriculture, Forest Service, Pacific Southwest Research Station.

Hamilton, C. E.; Faeth, S. H. 2005. Asexual, systemic endophytes in grasses: a test of the seed germination and pathogen resistance hypothesis. Symbiosis. 38: 69-86.

Hamilton, C. E.; Faeth, S. H. 2007. *Neotyphodium* infection and hybridization as a function of environmental variation. In: Popay, A.; Thom, E. R., eds. Proceedings of the 6th International Symposium on Fungal Endophytes of Grasses. New Zealand Grassland Association, Dunedin, New Zealand: 215-217.

Harris, G. R.; Covington, W. W. 1983. The effect of a prescribed fire on nutrient concentration and standing crop of understory vegetation in ponderosa pine. *Canadian Journal of Forest Research*. 13(3): 501-507.

Hart, S. C.; Classen, A. T.; Wright, R. J. 2005. Long-term interval burning alters fine root and mycorrhizal dynamics in a ponderosa pine forest. Journal of Applied Ecology. 42: 752-761.

Meyers, C.; Sisk, T. D. 2001. Butterfly response to microclimatic changes following ponderosa pine restoration. Restoration Ecology. 9: 453-461.

Meyers, C.; Sisk. T. D.; Covington, W. W. 2001. Microclimatic changes induced by ecological restoration of ponderosa pine forest in northern Arizona. Restoration Ecology. 9: 443-452.

Peterson, D. L.; Sackett, S. S.; Robinson, L. J.; Haase, S. M. 1994. The effects of repeated prescribed burning on *Pinus ponderosa* growth. International Journal of Wildland Fire. 4(4): 239-247.

Ryan, M. G.; Covington, W. W. 1986. Effect of a prescribed burn in ponderosa pine on inorganic nitrogen concentrations of mineral soil. Res. Note RM-464. Fort Collins, CO: U.S. Department of Agriculture, Forest Service, Rocky Mountain Forest and Range Experiment Station. 5 p.

Sackett, S. S.; Haase, S. M. 1991. Predicting forest floor weights indirectly. In: Andrews, P. L.; Potts, D. F., eds. Proceedings of the 11th conference on fire and forest meteorology; 1991 April 16-19; Missoula, MT. Society of American Foresters; SAF Publication 91-04: 381-386

Sullivan, T. J.; Faeth, S. H. 2004. Gene flow in the endophyte *Neotyphodium* and implications for coevolution with *Festuca arizonica*. Molecular Ecology. 13: 649-656.

Sullivan, T. J.; Faeth, S. H. 2008. Local adaptation in *Festuca arizonica* infected by hybrid and non-hybrid *Neotyphodium* endophytes. *Microbial Ecology* 55 (in press). DOI 10.1007/s00248-007-9312-4

Vose, J. M.; White, A. S. 1987. Processes of understory seedling recruitment 1 year after prescribed fire in an Arizona ponderosa pine community. Canadian Journal of Botany. 65: 2280-2290.

Vose, J. M.; White, A. S. 1991. Biomass mechanisms of understory species the first year after prescribed burning in an Arizona ponderosa pine community. Forest Ecology and Management. 40: 175–187.

White, A. S.; Cook J. E.; Vose, J. M. 1991. Effects of fire and stand structure on grass phenology in a ponderosa pine forest. American Midland Naturalist. 126: 269-278.

Wright, R. J.; Hart, S. C. 1997. Nitrogen and phosphorus status in a ponderosa pine forest after 20 years of interval burning. Ecoscience 4: 526–533.

The content of this paper reflects the views of the author(s), who are responsible for the facts and accuracy of the information presented herein.

Range Management Research, Fort Valley Experimental Forest

Henry A. Pearson, (ret.), *USFS/Agricultural Research Service, Athens, TX;* **Warren P. Clary, (ret.),** *USFS, Meridian, ID;* **Margaret M. Moore,** *Northern Arizona School of Forestry, Flagstaff, AZ; and* **Carolyn Hull Sieg,** *USFS, Rocky Mountain Research Station, Flagstaff, AZ*

Abstract—*Range management research at the Fort Valley Experimental Forest during the past 100 years has provided scientific knowledge for managing ponderosa pine forests and forest-range grazing lands in the Southwest. Three research time-periods are identified: 1908 to 1950, 1950 to 1978, and 1978 to 2008. Early research (1908-1950) addressed ecological effects of livestock grazing on pine regeneration and forage plant growth. In later years (1950-1978) the research scope broadened to include the multiple uses of forest resources (trees, understory vegetation, livestock, wildlife, etc.), environmental and socio-economic impacts, and tree, forage, and animal interactions and interrelationships. Currently (1978-2008) research is focused on biodiversity, ecosystem restoration, and ecology of invasive non-native species.*

Introduction

The purpose of this paper is to document the first 100 years of range management research at the U.S. Forest Service's Fort Valley Experimental Forest (FVEF) and to explain the significance of this research on the field of range ecology and management. Although we emphasize the work done at FVEF in the ponderosa pine forest, we also touch on other research projects in nearby experimental plots in other vegetation types such as pinyon-juniper and chaparral communities.

The paper has three sections, each reflecting a distinct time period and Forest Service range research focus. The FVEF was established in 1908 in northern Arizona to provide alternatives for protecting and managing forest and range resources. For the period from 1908 to 1950, forest grazing was used primarily for regional economic stability. During this first period, range research focused largely on how domestic livestock grazing impacted forage grasses and ponderosa pine regeneration. From 1950 to 1978, the focus of range research changed from livestock production to multiple use emphasizing timber, forage, and animal interactions in

In: Olberding, Susan D., and Moore, Margaret M., tech coords. 2008. Fort Valley Experimental Forest—A Century of Research 1908-2008. Proceedings RMRS-P-53CD. Fort Collins, CO: U.S. Department of Agriculture, Forest Service, Rocky Mountain Research Station. 408 p.

ponderosa pine, pinyon-juniper, and chaparral vegetation types. The period from 1978 to 2008 represents yet another era, wherein the focus shifted to biodiversity, ecosystem restoration, and ecology of invasive non-native plant species.

Range research at Fort Valley during the 100-year history included: (1) ecological baseline information and management practices, (2) tree overstory and understory plant relationships, (3) plant-animal relationships, and (4) environmental issues, concerns, and evaluations. Our goal is to highlight range research techniques and practices developed at FVEF and nearby sites and touch on key researchers and some of their significant contributions.

Ecological Effects of Livestock Grazing: 1908 to 1950

In the early years of the FVEF, field researchers often spent their winters in Tucson and summers at Fort Valley. Later they were housed all year at each location conducting their respective research. On site U.S. Forest Service (USFS) scientists were often accompanied by Washington Office personnel who reviewed, coordinated, and assisted in research progress and/or conducted their own independent field research. Some of the noted early scientists and administrators were: G.A. Pearson, R.R. Hill, W.R. Chapline, C.L. Forsling, E.W. Nelson, M.W. Talbot, F. Haasis, C.K. Cooperrider, H.O. Cassidy, E.C. Crafts, R. Price, J.F. Arnold, R.H. Canfield, G. Glendening, C.F. Cooper, B.I. Judd, K.W. Parker, H. Weaver, and A.W. Lindenmuth.

During the period from 1908 to 1950, the livestock industry was strong and grazing lands were utilized mainly for immediate economic returns with limited regard for biodiversity. Range research focused on baseline studies to determine how plant species recovered from past overuse, response of forage plants to the current-day grazing practices, the impacts of grazing on pine regeneration, and determining range condition and trend. The use of grazing exclosures and permanent measurement plots was essential for building baseline information; several of these original projects are discussed here.

R. R. Hill, a USFS Grazing Examiner, divided his time among the first USFS grazing reconnaissance on the Coconino National Forest (1912) and a study to determine the effects of intense livestock grazing on tree regeneration from 1910 to 1914 (Hill 1917). In 1912, he established a study to examine how understory vegetation recovered when protected from livestock grazing. He worked with M.W. Talbot, W.R. Chapline, and G.A. Pearson to select five livestock exclosure sites on the Coconino National Forest, locally known as the "Hill plots." Permanent quadrats were established inside and outside the exclosures, and the vegetation was mapped periodically between 1912 and 1941. Early reports (Arnold 1950, Glendening 1941, Hill 1921, Hill 1923, Merrick 1939, Talbot and Hill 1923) concluded that the herbaceous understory vegetation requires several decades to recover from "severe livestock" grazing. As described below (time period 1978-2008), this early research resumed in 2002 (Bakker and Moore 2007, Bakker and others *these proceedings*).

G.A. Pearson established permanent silviculture plots at Fort Valley (USFS permanent sample plots) in 1909. In 1914, understory plots within the silviculture plots were added to quantify woody and herbaceous plant composition, secondary plant succession, and effects of livestock, rodents, and other possible forms of competition on pine seedling survival (Haasis 1923, Pearson 1923,1933,1942). All plants were charted on 24 plots, then half of the plots were denuded and all plot pairs were remapped five years later (1919). These plots were remeasured again in 1996 (Bakker and others 2002) and results are discussed in a later section (time period 1978-2008).

In 1927 on USFS allotments northwest of Flagstaff (locally known as the "Cooperrider-Cassidy" or "Wild Bill-Willaha" plots), C.K. Cooperrider and H.O. Cassidy studied biological factors responsible for injury to ponderosa pine regeneration and grazing impacts on herbaceous vegetation. After nine years, they observed that cattle, sheep, game animal browsing, and tip moths did the most injury to seedlings more than three years old, whereas rodents damaged younger seedlings (Cooperrider 1938). The herbaceous composition data were never published; however, measurements resumed in 2006 (Laughlin and Moore *these proceedings*) and are discussed later (time-period 1978 to 2008).

In the 1940s, J.F. Arnold remeasured the "Hill" plots to further describe the ponderosa pine-bunchgrass successional patterns and forage yields (Arnold 1950, Bakker and Moore 2007, Clary 1975, Milchunas 2006). He used plant life-form classifications to evaluate range condition and trend and showed bunchgrass survival was reduced by removing the plant apex (Arnold 1955).

G.A. Pearson spent the final years of work summarizing his career. After Pearson's retirement in 1945, G.S. Meagher (Timber Management Research Leader) returned to Fort Valley in 1946 to help complete G.A. Pearson's (1950) monograph. Other research during this time period included the development of Range Utilization Standards (USDA Forest Service 1937), shrub invasion control, flood control surveys, and the Cooperative Western Range Survey. These efforts from 1936 to 1941 were in cooperation with the Soil Conservation Service, Bureau of Agriculture Economics, and Corp of Engineers. In the 1940s, range study plots were established throughout the National Forest Region to provide information on range recovery, utilization, condition, and trend, which provided benchmark data for future measurements. In addition, the Wild Bill allotment was used to test the widely used line intercept method (Canfield 1941).

Multiple Use Era: 1950 to 1978

From 1950 to 1978, the USFS research emphases changed from single-use livestock production to multiple-use. Arriving in 1956, Don Jameson, plant physiologist and range scientist, assisted Elbert H. Reid (Range Management Research Assistant Director) in initially establishing the Southwest Chaparral Woodland and Forest Range Project (SCWFRP) on the Northern Arizona University (NAU) campus in Flagstaff, AZ (Arizona State College before 1966). This initiative was to provide basic and applied range management information and focused on timber, forage, and animal interactions in the ponderosa pine, pinyon-juniper, and chaparral range

types. Research approaches involved plant physiology, ecology, plant and animal (livestock and wildlife) nutrition, economics, and environmental sciences.

Much of Jameson's early research was concerned with plant physiological responses to tissue removal and resistance of plants to heat and desiccation (Jameson and Huss 1959, Jameson 1961a, 1962, 1963). Later he studied the effects of natural growth inhibitors on herbaceous vegetation, plant competition, and plant patterns (Jameson 1961b, 1965a, 1966a, 1966b, 1967, 1968, 1970). Jameson initiated a large-scale ecological study in the nearby pinyon-juniper type that provided a method of comparing the ability of different soils (sedimentary vs. basaltic) to produce native vegetation following tree overstory removal. Herbage yields were determined based on soils, annual precipitation, pretreatment tree canopy cover, and pretreatment nitrates (Clary and Jameson 1981, Jameson 1965b, Jameson and Dodd 1969). In his last years at Flagstaff, Don became the local expert on the newly developed computers and computer modeling. One of his many contributions was the modeling of optimum stand selection for juniper control (Jameson 1971).

Arriving in 1962, Henry Pearson (ruminologist, nutritionist, and range scientist) mainly focused his research efforts on the "Wild Bill Range" (Pearson and Jameson 1967). This study estimated livestock gains from forage intake and nutritional plant values (Figure 1) for cattle grazing in different ponderosa pine stand densities (Clary and Pearson 1976, Pearson 1964, 1972). Grazing intensity was also calculated for maximum livestock profits on ponderosa pine ranges (Pearson 1973). Prior to study initiation, the prevalent dense ponderosa pine stands were thinned or clear-cut to specific tree stand densities: 80, 60, 40, 20, and zero (clear-cut units) sq ft basal area/acre (Figure 2). The original stand density (untreated unit) averaged 110 ft^2 basal area per acre. Three events were touted as reasons for the exceptionally high densities (thousands of seedlings per acre) of the 40+ year-old spindly ponderosa pine: (1) limited livestock control during 1918 (allowing overgrazing and grass competition reductions), (2) exceptionally high ponderosa pine seed yields during the spring of 1919, and (3) unusually high rainfall during June 1919 (normally a dry month). The new pine seedlings flourished when the July summer monsoons began.

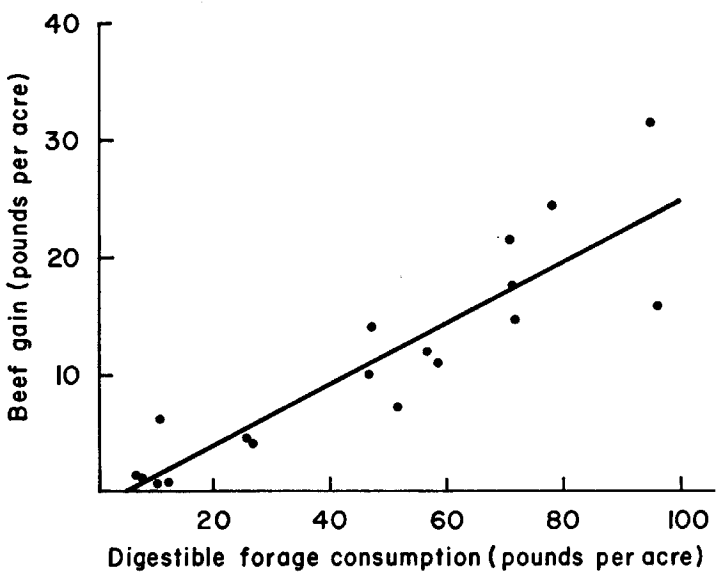

Figure 1. Estimated livestock gains based on forage intake and nutritional plant values (Pearson 1972).

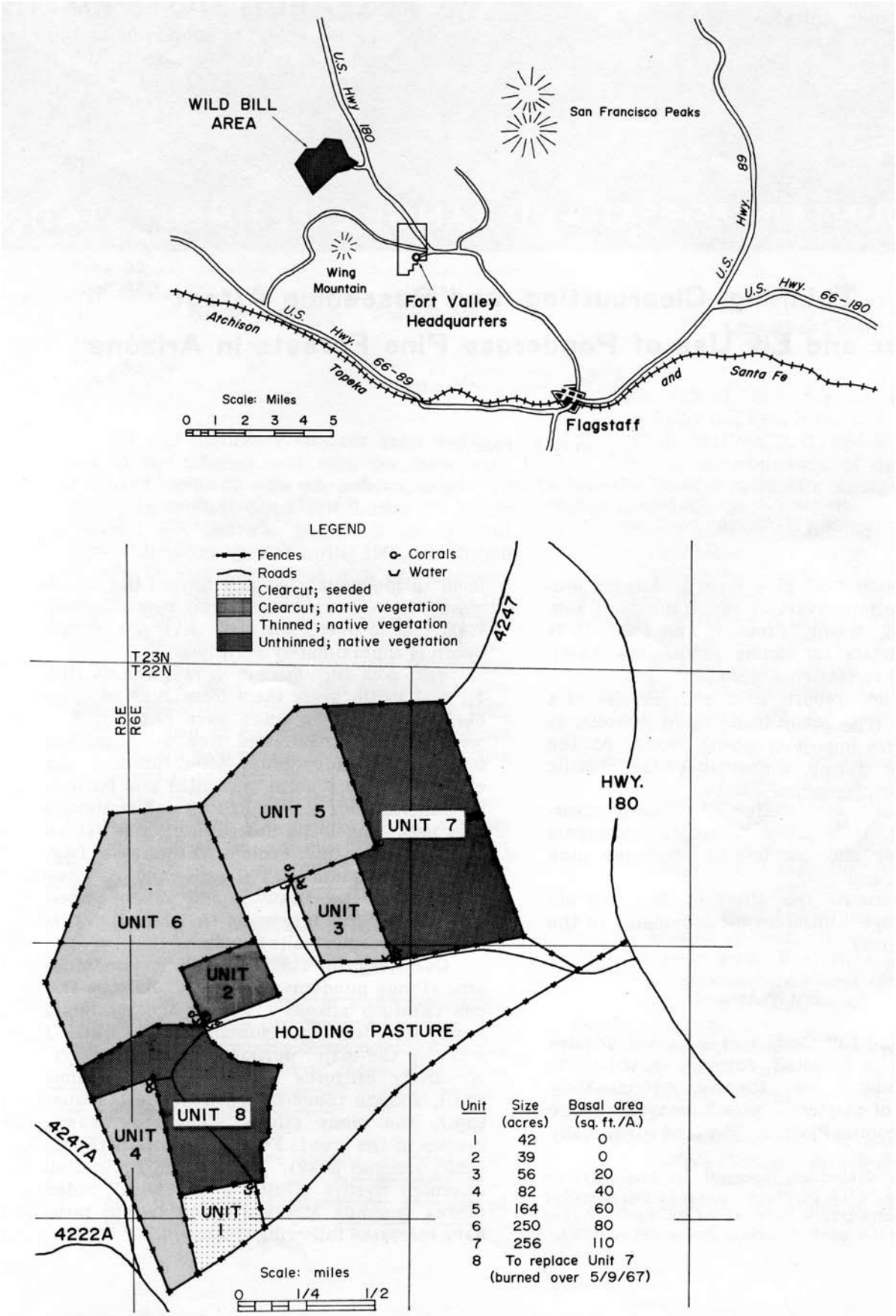

Figure 2. Map of the Wild Bill study area. Top: Location of study area relative to the Fort Valley Headquarters. Bottom: Eight experimental pastures by acreage and stand density (Pearson and Jameson 1967).

Several basic and applied studies branched out to include management and technical methods for timber, livestock, and wildlife (Pearson 1963, 1967a, 1968, Pearson and others 1971). *In vitro* digestibility techniques (Figure 3) for livestock and wildlife research were described in the 1968 national symposium in Flagstaff and Fort Valley (Pearson 1964, 1965a, 1967b, 1967c, 1970). Using rumen fistulated cattle (Figure 4), this nutrition research was a first for the USFS (claimed to be "cutting edge" research by Washington Office Range Division Chief Ken Parker in 1964), resulting in Pearson's appointment to the 17-state Western Range Livestock Nutrition Committee. Rumen studies resulted in microbial descriptions for mule deer, white-tailed deer, pronghorn, and bison (Pearson 1965b, 1967d, 1969a, 1969b). A 7-foot snowfall in December 1967 precipitated a study determining why pronghorn, which were provided highly nutritious alfalfa hay after extended periods without food, died from starvation more than those not provided any supplemental feed. Rumen microbial examinations indicated that the limited rumen absorption of nutrients was confounded by the increased acid production from the high quality hay causing the pronghorn to die from acute acid indigestion (Pearson 1969b). Similar results occurred earlier in mule deer herds of northern Utah (Doman and Rasmussen 1944). Other techniques developed and tested included freeze branding, remote cattle weighing and recording (Pond and Pearson 1971), forage sample storage (Pond and Pearson 1970), remote livestock water developments (Pearson and others 1969), rumen microbial techniques (Pearson 1965a, 1965b, 1967b), and remote radio telemetry (Lascano and others 1970).

Figure 3. *In vitro* digestibility techniques for range livestock and wildlife research (Pearson 1970).

Figure 4. Bill Kruse assisting with rumen fistulated cattle (Pearson 1970).

A May 1967 lightning strike ignited the White Horse wildfire north of the Fort Valley headquarters, burning about 800 acres of forest land, including two experimental pastures on the "Wild Bill Range" (Pearson and others 1972). The unthinned ponderosa pines were decimated by the resulting crown-fire, but the adjacent thinned pines were virtually undamaged due to the fire going across the pasture as a ground fire. Ponderosa pine radial growth increased on trees with crown scorch less than 60% but decreased where it was more than 60% (Figure 5). Burning initially enhanced herbaceous plant growth and nutritive values after the fire.

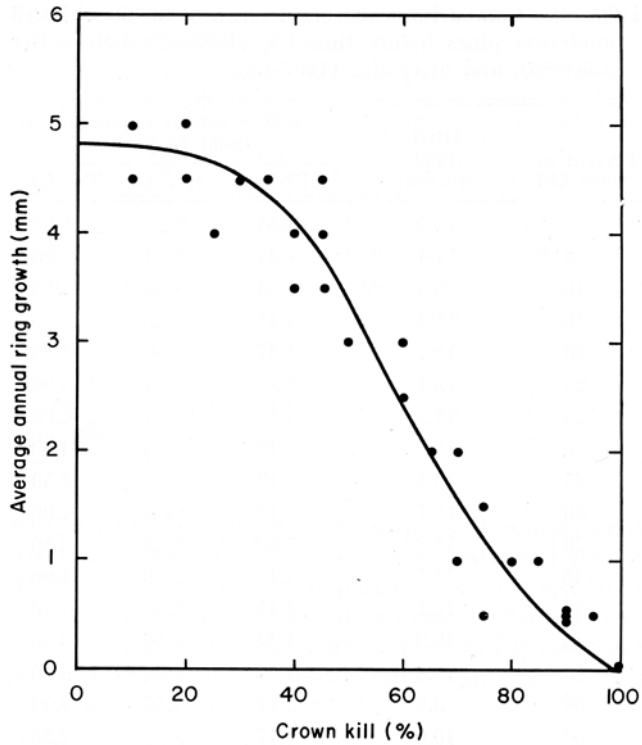

Figure 5. Ponderosa pine radial growth increased on trees with crown scorch less than 60%, but decreased where it was more than 60% as a result of the White Horse fire that burned two experimental pastures on the "Wild Bill Range" in 1967 (Pearson and others 1972).

Arriving in 1966, Floyd Pond (ecologist and range scientist) focused his research on the chaparral range type; however, he also studied plant responses in forested ranges using grazing and clipping studies (Pond 1960). He also found that plant dry matter yield reductions occurred with increased frequency and intensity of harvesting (Pond 1961).

Range scientist Warren Clary, assigned to the nearby Beaver Creek Multiple Resource Evaluation Project, was the longest tenured range scientist at the Flagstaff headquarters (1960–1976). The Beaver Creek Project (Figure 6), a cooperative Rocky Mountain Station (RM) and National Forest System (NFS) Region 3 effort located south of Flagstaff, was established to make multiple resource evaluations of land and vegetation treatments designed to increase overland water yields (Figure 7). Clary first focused on the sampling needed to evaluate herbaceous productivity on the newly formed project.

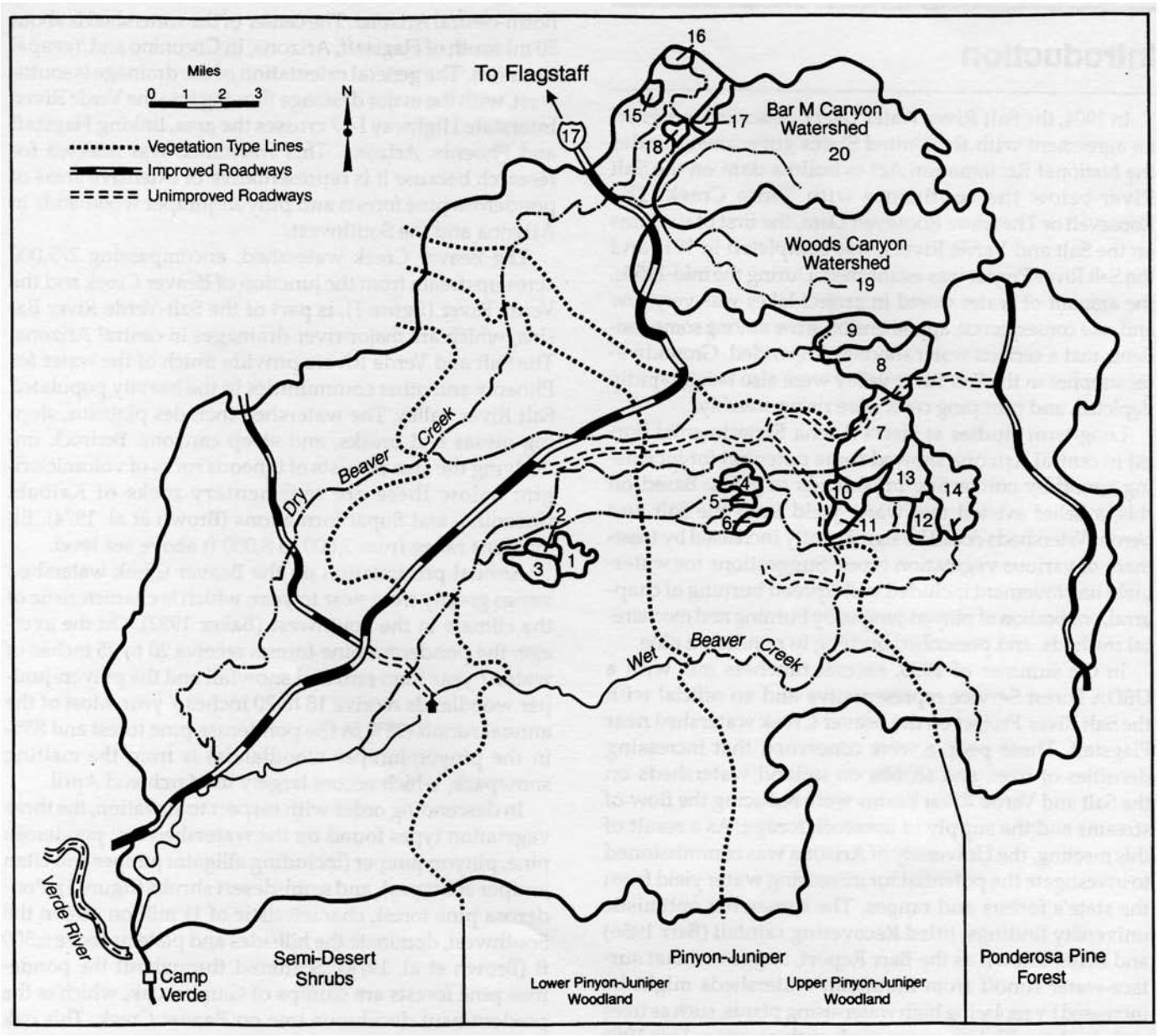

Figure 6. Map of the Beaver Creek Watershed.

Figure 7. Cattle grazing in a Beaver Creek ponderosa pine forest opening.

Clary and colleagues (Peter Ffolliott, Fred Larson, Art Tiedemann, and Bill Kruse) studied the impact of ponderosa pine and pinyon-juniper modifications, such as cabling, sawing, and herbicide treatments on timber growth, forage yields, and their interrelationships with soil, hydrologic response, and wildlife habitat (Clary 1964, Clary and Ffolliott 1966, Clary and Jameson 1981, Clary and Larson 1971, Clary and others 1974, 1978, Ffolliott and Clary 1975, 1982). Each treatment approach produced a different combination of effects.

The economic effectiveness of tree overstory modifications on forage value, livestock carrying capacity and distribution on the landscape, trade-off relationships, and optimum combinations of timber products (such as sawtimber, pulpwood, and fuelwood) and livestock were studied (Figure 8; Clary 1978, 1983, 1987, 1988, Clary and Grelen 1978, Clary and others 1974, 1975, 1978). Cooperators Don Neff and Clay McCulloch, Arizona Game and Fish Department, and Hudson G. Reynolds, USFS RMRS Wildlife Biologist, examined the effects of treatments on forage and habitat for deer, elk, small mammals, and livestock (Clary 1972, Reynolds and others 1970).

Arriving in 1965, range technician William (Bill) Kruse eventually became the only range researcher at the Flagstaff location following Clary's departure in 1976. He was later transferred to Green Valley, Arizona, as superintendent of the Santa Rita Experimental Range (Ffolliott and others 2003). He returned to Flagstaff as a range scientist following completion of his MS degree. Some of his accumulated wisdom and experience was expressed in Kruse and Baker Jr. (1998) and in two book chapters: "Grazing systems of the southwest" (Kruse and Jemsion 2000) and "Livestock grazing in riparian areas: environmental impacts, management practices and management implications" (Clary and Kruse 2004).

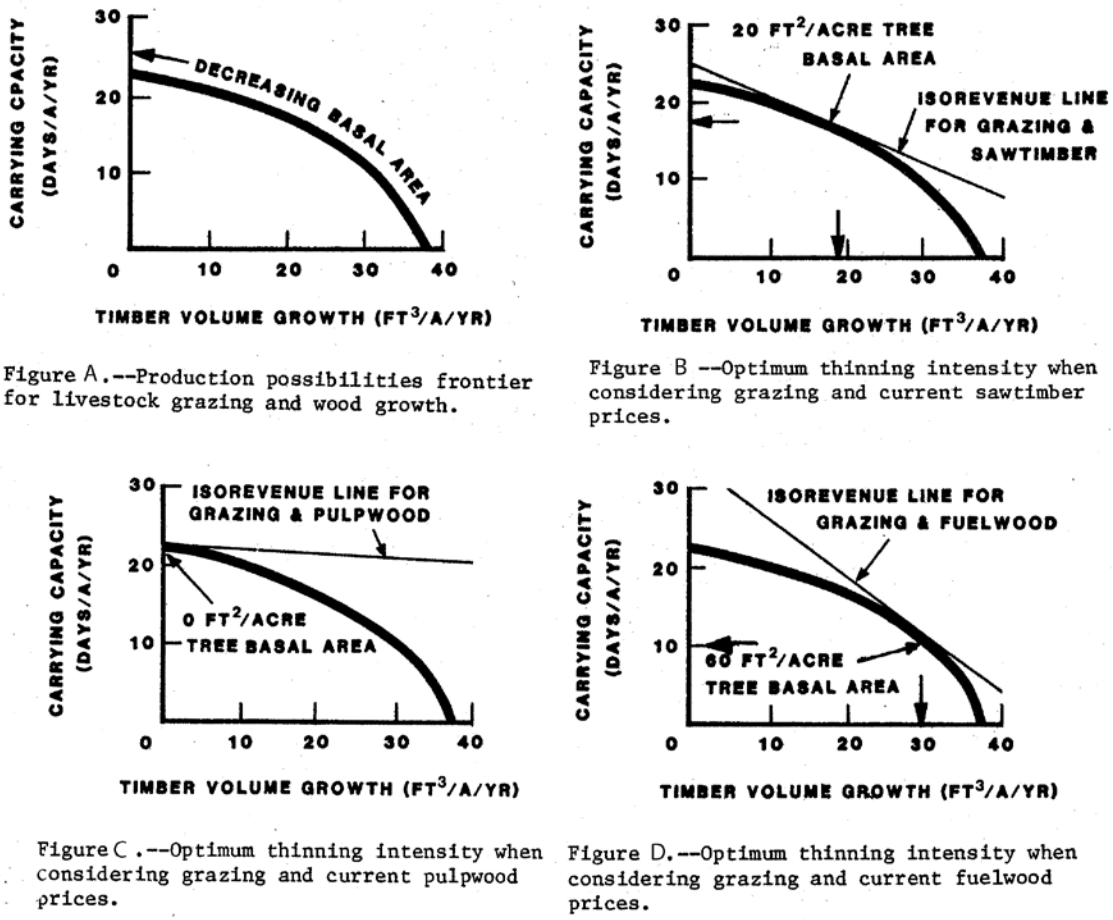

Figure 8. Production possibilities for ponderosa pine ranges based on 1982 product values from the Wild Bill Range.

During the 1950-1978 era of research at Flagstaff, the Agricultural Research Service housed three scientists (Thomas N. Johnsen, Jr., Fred Lavin, and Fred B. Gomm) at the Forest Service Laboratory on the NAU campus. They conducted research on range seeding and noxious plant control across northern Arizona including on or near the Fort Valley headquarters (Johnsen 1980, 1986a, 1986b, Johnsen and Gomm 1981, Lavin 1967, Lavin and others 1968, 1973, 1981).

Biodiversity and Restoration Era: 1978 to 2008

The period from 1978 to 2008 represents yet another era in range-related research at Fort Valley. This era represented a shift from research focused on achieving multiple products to efforts to restore native forest diversity and studies on the ecology of invasive non-native plants. Major efforts have focused on resampling permanent plots, experimenting with cutting and burning treatments designed to restore historic structure and functions, and greater emphasis on understanding how treatments and wild fires influence the growing number of non-native species.

Continued Work on the Hill, Pearson, Cooperrider Permanent Plots

In recent years, there has been an increased interest in quantifying herbaceous vegetation structural and compositional changes in the southwestern ponderosa pine-bunchgrass ecosystems from the early 1900s to present. The rediscovery of the permanent chart quadrats originally established and mapped by R.R. Hill, G.A. Pearson, and C.K. Cooperrider and other scientists between 1912 and 1941 (described in 1908 to 1950 section) provided opportunities to detect and quantify long-term changes in the understory vegetation. With the fine-grained maps showing the location of individual plants, life history (establishment, survival, growth, death) and plant community attributes (composition, cover, etc.) can be quantified. New technologies including geographic information systems and more powerful statistical methods allowed vegetation analyses that were not possible 100 years ago.

From 1996 until 2007, Margaret Moore and associates at NAU, with the original records and old maps from the USFS Fort Valley Archives and the aid of a metal detector, relocated most of the original field plots and have reanalyzed some of these data (Figure 9; Bakker and others 2002, 2006a, 2006b; Bakker and Moore 2007, Bakker and others *these proceedings*, Laughlin and Moore *these proceedings*). Data collections in 1996 on the Pearson understory plots showed species richness reductions and shifts in C_3 and C_4 grasses, although the 'natural' and denuded plot pairs did not differ after 90+ years (Bakker and others 2002). Recent analyses on data from the Hill plots have shown that differences between historical grazing treatments, which may have been evident at one time, have now disappeared once overstory effects such as shading are taken into account. Although herbaceous species richness and cover have declined from 1941 to present, it is due to the overwhelming effect of increasing tree density (Arnold 1950, Bakker and Moore 2007, Clary 1975). Currently, the research team continues to relate shifts in plant composition to physical soil traits, climate, and land-use changes; and to build predictive models using these unique data sets.

GPNA—Restoration Experiment

An experiment was initiated in 1992 on a decommissioned portion of the G.A. Pearson Natural Area on the FVEF to evaluate long-term ecosystem responses to two restoration treatments: thinning only and thinning with prescribed burning (composite treatment). These experiments were similar to the ones initiated on the "Wild Bill Range" in the 1960s and 70s (discussed above), but restoration treatments have a slightly different emphasis on retaining old-growth trees, examining tree spatial pattern, and evaluating restoration of ecosystem functions. Age data were used to document the presettlement forest structure in 1876. Overstory and understory vegetation and ecosystem responses were examined within treatments and further stratified by four patch types (Moore and others *these proceedings*). As expected, the herbaceous standing crop, measured between 1994 and 2004, was significantly higher on the two treated areas (thinned and thinned plus burned) than on the control over the entire post-treatment period, but did not differ between the treatments (Moore and others 2006). Restoring herbaceous species diversity and community composition continues to be more difficult than restoring ecosystem structure such as herbaceous standing crop.



Figure 9. Repeat photographs illustrating the dramatic changes that have occurred in southwestern ponderosa pine forests. Repeat photos of one Hill Plot site called Black Springs in 1941 (left) and 2003 (right). Note circles indicating same stump in middle of both pictures (behind smaller tree in 2003) and forked tree in both photos (right foreground). 2003 photo: J.Bakker

Floristics and Ecology of Non-Native Invasive Plant Species

Carolyn Hull Sieg and colleagues have initiated studies at the FVEF and surrounding areas with new objectives focusing on documenting biodiversity and addressing the ecology of non-native invasive plant species. In 1976, Jack Dieterich and Stephen Sackett initiated a study at Chimney Spring on the FVEF and in 1977 at Limestone Flats on the Long Valley Experimental Forest to examine the effects of reintroducing fire at varying intervals into ponderosa pine forests (Sackett 1980; Sackett and others 1996; Sackett and Haase *these proceedings*). Marking 30 years of burning treatments at Chimney Spring and Limestone Flats, Scudieri and others (*these proceedings*) provide a complete plant species list for each study site in an effort to document important changes since these studies were initiated. Other studies focused on non-native plant invasives include examining the role of disturbances in perpetuating bull thistle (Crisp 2004) and Dalmatian toadflax (Dodge and others *In press*), and how plant communities have changed following recent wildfires (Kuenzi and others 2008, Sabo and others *In press*). Their work has documented the presence of several non-native species that have been used in past seeding projects to enhance livestock forage (Fowler and others 2008), and also a number of new invaders that pose problems for perpetuating productive native plant communities. Given the number of recent arrivals, land managers will be forced to prioritize which non-native species they cannot afford to ignore (Sieg and others 2003).

Summary

Several important range management research methods and land management recommendations were developed during the 100-year history of the FVEF. Although multidisciplinary studies were common since FVEF was established in 1908, the research focus has gradually evolved over the years. Until the early 1950s studies largely focused on the ecological effects of livestock grazing on ponderosa pine regeneration and forage plants. In the multiple-use era, from 1950 to 1978, studies shifted from single-use livestock production to multiple-use management questions. The most recent era of range-related research at FVEF, beginning in 1978, is characterized by increasing emphasis on biodiversity, ecosystem restoration, and ecology of invasive plant species. Many sampling and fundamental management techniques for forested rangelands came from these studies. The research results originating from FVEF and nearby experimental plots had widespread implications and applications to forests and ranges throughout the Southwest.

Acknowledgments

The authors thank Ronald E. Thill, Kieth Severson, and Susan D. Olberding for manuscript reviewing and editing prior to the final product. Amanda Kuenzi helped us with the figures.

References

Arnold J.F. 1950. Changes in ponderosa pine bunchgrass ranges in northern Arizona resulting from pine regeneration and grazing. Journal of Forestry. 48: 118-126.

Arnold J.F. 1955. Plant life-form classification and its use in evaluating range condition and trend. Journal of Range Management. 8: 176-181.

Bakker, J.D.; Moore, M.M. 2007. Controls on vegetation structure in southwestern ponderosa pine forests, 1941 and 2004. Ecology. 88: 2305-2319.

Bakker, J.D.; Moore, M.M.; Springer, J.D.; Crouse, J.E. 2002. Long-term (85-year) understory vegetation change in *Pinus ponderosa* stands in northern Arizona. Oral presentation at the 87th Annual Meeting of the Ecological Society of America, Tucson, AZ. August, 2002.

Bakker, J.D.; Moore, M.M.; Sánchez Meador, A.J. 2006a. Land-use legacies in southwestern ponderosa pine forests: Effects of historical livestock grazing. Oral presentation at the 3rd International Fire Ecology & Management Congress, San Diego, CA. November 13-17 2006.

Bakker, J.D.; Moore, M.M.; Covington, W.W. 2006b. Long-term vegetation studies in the Southwest. Pp. 187-195 *in* Long-term silvicultural & ecological studies: results for science and management. L.C. Irland, A.E. Camp, J.C. Brissette, and Z.R. Donohew (eds). GISF Research Paper 005. New Haven, CT.: Global Institute for Sustainable Forestry, School of Forestry and Environmental Studies, Yale University.

Canfield, R.H. 1941. Application of the line interception method in sampling range vegetation. Journal of Forestry. 39: 388-394.

Clary, W.P. 1964. A method for predicting potential herbage yields on the Beaver Creek pilot watersheds. In: ASA Special Publication 5: 244-250, Forage plant physiology and soil-range relationships. American Society of Agronomists.

Clary, W.P. 1972. A treatment prescription for improving big game habitat in ponderosa pine forest. Annual Arizona Watershed Symposium Proceedings. 16: 25-28.

Clary, W.P. 1975. Range management and its ecological basis in the ponderosa pine type of Arizona: the status of our knowledge. Res. Pap. RM-158. Fort Collins, CO: U.S. Department of Agriculture Forest Service, Rocky Mountain Forest and Range Experiment Station. 35 p.

Clary, W.P. 1978. Arizona fescue mountain rangelands. p. 205-207. Donald N. Hyder (ed) In: Proceedings of the 1st International Rangeland Congress. Denver, CO: Society for Range Management.

Clary, W.P. 1983. Interfacing physical data and economics. In: Proc.-range economics symposium and workshop. Gen. Tech. Rep. INT-149. p. 115-119. Ogden, UT: U.S. Department of Agriculture Forest Service, Intermountain Forest and Range Experiment Station.

Clary, W.P. 1987. Herbage production and livestock grazing on pinyon-juniper woodlands. In: Everett, R.L., comp. Proceedings:pinyon-juniper conference. Gen. Tech. Rep. INT-215. Ogden, UT: U.S. Department of Agriculture, Forest Service, Intermountain Research Station: 440–447.

Clary, W.P. 1988. Silvicultural systems for forage production in ponderosa pine forests. In: Baumgartner, D.M.; J.E. Lotan. Ponderosa pine-the species and its management: symposium proceedings; 1987 Sep 29-Oct 1; Spokane WA. Pullman WA: Coop Ext Washington State University: 185-191.

Clary, W.P.; Ffolliott, P.F. 1966. Differences in herbage-timber relationships between thinned and unthinned ponderosa pine stands. Res. Note RM-74. Fort Collins, CO, U.S. Department of Agriculture, Forest Service, Rocky Mountain Forest and Range Experiment Station.4 p.

Clary, W.P.; Grelen, H.E. 1978. Comparison of beef gain potentials on cool semiarid and subtropical pine forest ranges. In: Proceedings of the 1st International Rangeland Congress, Donald N. Hyder (ed). Denver, CO: Society for Range Management: 600-602.

Clary, W.P.; Jameson, D.A. 1981. Herbage production following tree and shrub removal in the pinyon-juniper type of Arizona. Journal of Range Management. 34: 109-113.

Clary, W.P; Kruse, W.H. 2004. Livestock grazing in riparian areas: environmental impacts, management practices and management implications. In: Malchus B. Baker, Jr., Peter F. Ffolliott, Leonard F. DeBano, and Daniel G. Neary, eds. Riparian areas of the Southwestern United States. Boca Raton, FL: Lewis Publishers. pp. 237-258.

Clary, W.P.; Larson, F.R.1971. Elk and deer use are related to food sources in Arizona ponderosa pine. Res. Note RM-202. Fort Collins, CO, U.S. Department of Agriculture, Forest Service, Rocky Mountain Forest and Range Experiment Station. 4 p.

Clary, W.P.; Pearson, H.A. 1976. Herbage changes following thinning and grazing of a southwestern ponderosa pine stand. Abstr of Papers, 29th Annu Meeting, Soc Range Manage, Omaha NE, Feb 16-20, 1976: 37.

Clary, W.P.; Baker, Jr., M.B.; O'Connell, P. F.; Johnsen, Jr., T.N.; Campbell, R.E.1974. Effects of pinyon-juniper removal on natural resource products and uses in Arizona. Res. Pap. RM-128. Fort Collins, CO: U.S. Department of Agriculture Forest Service, Rocky Mountain Forest and Range Experiment Station. 28 p.

Clary, W.P.; Kruse, W.H.; Larson, F. R. 1975. Cattle grazing and wood production under different ponderosa pine basal areas. Journal of Range Management. 28: 434-437.

Clary, W.P.; Ffolliott, P.F.; Larson, F.R. 1978. Factors affecting forage consumption by cattle in Arizona ponderosa pine forests. Journal of Range Management. 31: 9-10.

Cooperrider, C.K.1938. Recovery processes of ponderosa pine reproduction following injury to young annual growth. Plant Physiology. 13: 5–27.

Crisp, D.L. 2004. Survival and recruitment of bull thistle *(Cirsium vulgare* (Savi) Tenore) after pile burning and litter removal. Flagstaff, AZ: Northern Arizona University. M.S. Thesis.

Dodge, R.S.; Fulé, P.Z.; Sieg, C.H. *In press*. Dalmatian Toadflax *(Linaria dalmatica)* response to wildfire in a Southwestern USA Forest. Ecoscience.

Doman, E.R.; Rasmussen, D.I. 1944. Supplemental winter feeding of mule deer in northern Utah. J Wildl Manage. 8: 317-338.

Ffolliott, P.F.; Clary, W. P. 1975. Differences in herbage-timber relationships on sedimentary and igneous soils in Arizona ponderosa pine stands. Prog. Agric. Ariz. 27(3): 6-7.

Ffolliott, P.F.; Clary, W.P. 1982. Understory-overstory vegetation relationships: an annotated bibliography. Gen. Tech.Rep. INT-136. Ogden, UT: U.S. Department of Agriculture, Forest Service, Intermountain Forest and Range Experiment Station. 39 p.

Ffolliott, P.F; Gottfried, G. J.; Kruse, W. H. 2003. Vegetation management practices: Past and Present. Pp 48-58. In: McClaran M.P.; Ffolliott, P.F.; Edminster, C.B. 2003 Santa Rita Experimental Range: 100 years (1903-2003) of accomplishments and contributions. Conf Proc; 2003 Oct 30-Nov1; Tucson AZ. Proc RMRS-P-30. Ogden UT: U.S. Department of Agriculture, Forest Service, Rocky Mountain Research Station. 197 p.

Fowler, J.F.; Sieg, C.H.; Dickson, B.G.; Saab, V. 2008. Exotic Plant Species Diversity: Roadside vs. Forest Interior Habitats. Rangeland Ecology and Management. 61: 284-293.

Glendening, G. E. 1941. Work plan - summer 1941: Hill study plots - Coconino. Unpub. Pap. on file at Flagstaff, AZ: U.S. Department of Agriculture, Forest Service, Rocky Mountain Research Station, Fort Valley Experimental Forest archives. 3 p.

Haasis, F.W. 1923. Frost heaving of western yellow pine seedlings. Ecology. 4: 378-390.

Hill, R.R. 1917. Effects of grazing upon western yellow-pine reproduction in the National Forests of Arizona and New Mexico. Forest Service Bull. 580. U.S. Department of Agriculture, Forest Service.

Hill, R.R. 1921. Notes taken on Coconino trip with Grazing Examiner M. W. Talbot,

Fall of 1921. Unpub. Pap. on file at Flagstaff, AZ: U.S. Department of Agriculture, Forest Service, Rocky Mountain Research Station, Fort Valley Experimental Forest archives. 20 p.

Jameson, D.A. 1961a. Heat and desiccation resistance of tissue of important trees and grasses of the pinyon-juniper type. Botanical Gazette. 122(3): 174-179.

Jameson, D.A. 1961b. Growth inhibitors in native plants of northern Arizona. Res. Note 61. Fort Collins, CO: U.S. Department of Agriculture, Forest Service, Rocky Mountain Forest and Range Experiment Station. 2 p.

Jameson, D.A. 1962. Effects of burning on a galleta-black grama range invaded by juniper. Ecology. 43(4): 760-763.

Jameson, D.A. 1963. Responses of individual plants to harvesting. Botanical Review. 1963: 532-594.

Jameson, D.A. 1965. Arrangement and growth of pinyon and one-seed juniper trees. Flagstaff, AZ: Museum of Northern Arizona. Plateau. 37(4): 121-127.

Jameson, D.A. 1965b. Phenology of grasses of the northern Arizona pinyon-juniper type. Res. Note RM-47. Fort Collins, CO: USDA Forest Service, Rocky Mountain Forest and Range Experiment Station.

Jameson, D.A. 1966a. Pinyon-juniper litter reduces growth of blue grama. Journal of Range Management. 19: 214-217.

Jameson, D.A. 1966b. Competition in a blue grama-broom snakeweed-actinea community and responses to selective herbicides. Journal of Range Management. 19(3): 121-124.

Jameson, D.A. 1967. The relationship of tree overstory and herbaceous understory vegetation. Journal of Range Management. 20: 247-249.

Jameson, D.A. 1968. Species interactions of growth inhibitors in native plants of northern Arizona. Res. Note RM-13. Fort Collins, CO: U.S. Department of Agriculture, Forest Service, Rocky Mountain Forest and Range Experiment Station. 2 p.

Jameson, D.A. 1970. Degradation and accumulation of inhibitory substances from *Juniperus osteosperma* (Torr.) Little. Plant and Soil. 33(1-3): 213-224.

Jameson, D.A. 1971. Optimum stand selection for juniper control on southwestern woodland ranges. Journal of Range Management. 24(2): 94-99.

Jameson, D.A.; Huss, D.L. 1959. The effect of clipping leaves and stems on number of tillers, herbage weights, root weights, and food reserves of little bluestem. Journal of Range Management. 12: 122-126.

Jameson, D.A.; Dodd, J. D. 1969. Herbage production differs with soil in the pinyon-juniper type of Arizona. Res. Note RM-131. Fort Collins, CO: U.S. Department of Agriculture, Rocky Mountain Forest and Range Experiment Station. 4 p.

Johnsen, T.N., Jr. 1980. Picloram in water and soil from a semiarid pinyon-juniper watershed. Journal of Environmental Quality. 9: 601-605.

Johnsen, T.N., Jr. 1986a. Seeding pinyon-juniper sites in the Southwest. In: Everett, R.L. compiler. Proceedings-pinyon-juniper conference. USDA Forest Service, General Technical Report INT-215, pp 465-472.

Johnsen, T.N., Jr. 1986b. Using herbicides for pinyon-juniper control in the Southwest. In: Everett, R.L. comp. Proceedings-pinyon-juniper conference. Gen. Tech. Rep. INT-215. Ogden, UT: U.S. Department of Agriculture, Forest Service: 330-334.

Johnsen, T.N., Jr.; Gomm, F. B. 1981. Forage plantings on six Arizona pinyon-juniper subtypes. Journal of Range Management. 34:131-136.

Kruse, W.H.; Baker, Jr., M.B. 1998. Twenty years of watershed response to strip-cutting ponderosa pine in central Arizona. In: Proceedings of AWRA Specialty Conference. Rangeland management and water resources (D. F. Potts, ed); 1998 May 27-29; Reno, NV. Herndon, VA: American Water Resources Association: 179-185.

Kruse, W.H.; Jemison, R. 2000. Grazing systems of the Southwest. In: Livestock Management in the American Southwest. NY: Elseveir, pp. 27-52.

Kuenzi, A.M.; Fulé, P.Z.; Sieg, C.H. 2008. Effects of fire severity and pre-fire stand treatment on plant community recovery after a large wildfire. Forest Ecology and Management. 255: 855-865.

Lascano, C.E.; Theurer, C.B.; Pearson, H.A.; Hale, W. H. 1970. Factors influencing fiber and lignin content of rumen fistula forage. Proceedings of the Western Section of the American Society of Animal Scientists. 21: 87-92.

Lavin, F. 1967. Fall fertilization of intermediate wheatgrass in the southwestern ponderosa pine zone. Journal of Range Management. 20(1): 16-21.

Lavin, F., Jameson, D.A.; Gomm, F.B. 1968. Juniper extract and deficient aeration effects on germination of six range species. Journal of Range Management. 21: 262-263.

Lavin, F.; Gomm, F. B.; Johnsen, Jr., T.N. 1973. Cultural, seasonal, and site effects on pinyon-juniper rangeland plantings. Journal of Range Management. 26(4): 279-285.

Lavin, F., Johnsen, Jr., T.N.; Gomm, F. B. 1981. Mulching, furrowing, and fallowing of forage plantings on Arizona pinyon-juniper ranges. Journal of Range Management. 34: 171-177.

Merrick, G.D. 1939. Revegetation of deteriorated range land in northern Arizona.. Durham, NC: Duke University. M.A. Thesis.

Milchunas, D. 2006. Plant community response to grazing in the Southwest. RMRS GTR 169. Fort Collins, CO: U.S. Department of Agriculture Forest Service, Rocky Mountain Forest and Range Experiment Station.

Moore, M.M.; Casey, C.A.; Bakker, J.D.; Springer, J.D.; Fulé, P.Z.; Covington, W.W.; Laughlin, D.C. 2006. Herbaceous vegetation responses (1992-2004) to restoration treatments in a ponderosa pine forest. Rangeland Ecology and Management. 59:135-144.

Pearson, G.A. 1923. Natural reproduction of western yellow pine in the southwest. Bull. 1105. Washington, D.C.: U.S. Department of Agriculture. 143 p.

Pearson, G.A. 1933. A twenty year record of changes in an Arizona pine forest. Ecology. 14: 272-285.

Pearson, G.A. 1942. Herbaceous vegetation a factor in natural regeneration of ponderosa pine in the Southwest. Ecological Monograph. 12: 315-338.

Pearson, G.A. 1950. Management of ponderosa pine in the southwest. Mono. 6. Washington, D.C.: U.S. Department of Agriculture, Forest Service. 218 p.

Pearson, H.A. 1963. Beef—trees—or both. Ariz Cattlelog (March issue): 9-10.

Pearson, H.A. 1964. Studies of forage digestibility under ponderosa pine stands. Proceeding of the Society of American Forestry. p. 71-73.

Pearson, H.A. 1965a. Low-cost constant-temperature water bath. Journal of Range Management. 18: 149-150.

Pearson, H.A. 1965b. Rumen organisms in white-tailed deer from south Texas. Journal of Wildlife Management. 29: 493-496.

Pearson, H.A. 1967a. Range animal nutrition. Proc. 5th West Texas Ranch Manage. Conf Oct. 13, Texas Technological College, Lubbock, TX, Spec Rep 3: 66-82.

Pearson, H.A. 1967b. Effect of delays in inoculum collection on artificial rumen digestibilities. Journal of Range Management. 20: 332-333.

Pearson, H.A. 1967c. Cattle diet digestibilities determined from components. Journal of Range Management. 20: 405-406.

Pearson, H.A. 1967d. Rumen microorganisms in buffalo from southern Utah. Applied Microbiology. 15(6): 1450-1451.

Pearson, H.A. 1968. Thinning, clearcutting, and reseeding affect deer and elk use of ponderosa pine forests in Arizona. Res Note RM-119. Fort Collins, CO: U.S. Department of Agriculture, Forest Service, Rocky Mountain Forest and Range Experiment Station. 4 p.

Pearson, H.A. 1969a. Rumen microbial ecology in mule deer. Applied Microbiology. 17(6): 819-824.

Pearson, H.A. 1969b. Starvation in antelope with stomachs full of feed. Res Note RM-148. Fort Collins, CO: U.S. Department of Agriculture, Forest Service, Rocky Mountain Forest and Range Experiment Station. 4 p.

Pearson, H.A. 1970. Digestibility trials: *In vitro* techniques. Misc Pub 1147:82-92. Washington, D.C.: U.S. Department of Agriculture, Forest Service.

Pearson, H.A. 1972. Estimating cattle gains from consumption of forage on ponderosa pine range. Journal of Range Management. 25: 18-20.

Pearson, H.A. 1973. Calculating grazing intensity for maximum profit on ponderosa pine range in northern Arizona. Journal of Range Management. 26: 277-278.

Pearson, H. A.; Jameson, D. A. 1967b. Relationship between timber and cattle production on ponderosa pine range: The Wild Bill range. Fort Collins, CO: U.S. Department of Agriculture, Forest Service, Rocky Mountain Forest and Range Experiment Station. 10 p.

Pearson, H.A.; Morrison, D.C.; Wolke, W.K. 1969. Trick tanks: water developments for range livestock. Journal of Range Management. 22: 359-360.

Pearson, H.A.; Mann, J.F.; Howard, D.A. 1971. Timing use of cool- and warm-season grasses on pine ranges. Journal of Range Management. 24: 162-163.

Pearson, H.A.; Davis, J.R.; Schubert, G. H. 1972. Effects of wildfire on timber and forage production in Arizona. Journal of Range Management. 25: 250-253.

Pond, F.W. 1960. Vigor of Idaho fescue in relation to different grazing intensities. Journal of Range Management. 13: 28-30.

Pond, F.W. 1961. Effect of three intensities of clipping on the density and production of meadow vegetation. Journal of Range Management. 14: 34-38.

Pond, F.W.; Pearson, H.A.1970. Storage does not affect crude protein of forage samples. Res Note RM-160. Fort Collins, CO: U.S. Department of Agriculture, Forest Service, Rocky Mountain Forest and Range Experiment Station.1 p.

Pond, F.W.; Pearson, H.A. 1971. Freeze branding cattle for individual identification. Journal of Range Management. 24: 466-467.

Reynolds, H.G.; Clary, W.P.; Ffolliott, P.F. 1970. Gambel oak for southwestern wildlife. Journal of Forestry. 68: 545-547.

Sabo, K.E.; Hart, S.C; Sieg, C.H.; Bailey, J.D. *In press*. Tradeoffs in overstory and understory aboveground net primary productivity in southwestern ponderosa pine stands. Forest Science.

Sackett, S.S. 1980. Reducing natural ponderosa pine fuels using prescribed fire: two case studies. *Res. Note RM-392.* Fort Collins, CO: U.S. Department of Agriculture, Forest Service, Rocky Mountain Forest and Range Experiment Station. 6 p.

Sackett, S.S.; Haase, S.M.; Harrington, M.H. 1996. Lessons learned from fire use for restoring southwestern ponderosa pine systems. In: Covington, Wallace; Wagner, Pamela K., tech. coords. Conference on adaptive ecosystem restoration and management: Restoration of Cordilleran conifer landscapes of North America: 1996 June 6-8; Flagstaff, AZ. Gen. Tech. Rep. RM-278. Fort Collins, CO: Rocky Mountain Research Station. p. 54-61.

Sieg, C.H.; Phillips, B.G; Moser, L.P. 2003. Exotic Invasive Plants. In P. Friederici (ed) Ecological Restoration of Southwestern Ponderosa Pine Forests. Washington, D.C.: Island Press: 251-267 + refs.

Talbot, M.W.; Hill, R.R. 1923. Progress report on the range study plots on the Coconino National Forest comprising a description of project and digest of data. Unpub. Pap. on file at Flagstaff, AZ: U.S. Department of Agriculture, Forest Service, Rocky Mountain Research Station, Fort Valley Experimental Forest archives. 32 p.

U.S. Department of Agriculture Forest Service. 1937. Range plant handbook. Washington, D.C.: U.S. Government Printing Office. 512 p.

The content of this paper reflects the views of the author(s), who are responsible for the facts and accuracy of the information presented herein.

Contributions of Silvicultural Studies at Fort Valley to Watershed Management of Arizona's Ponderosa Pine Forests

Gerald J. Gottfried, *USFS Rocky Mountain Research Station, Forests and Woodlands Program, Phoenix, AZ;* **Peter F. Ffolliott,** *University of Arizona, School of Natural Resources, Tucson, AZ; and* **Daniel G. Neary,** *USFS Rocky Mountain Research Station, Air-Water-Aquatics Program, Flagstaff, AZ*

Abstract—*Watershed management and water yield augmentation have been important objectives for chaparral, ponderosa pine, and mixed conifer management in Arizona and New Mexico. The ponderosa pine forests and other vegetation types generally occur in relatively high precipitation zones where the potential for increased water yields is great. The ponderosa pine forests have been the subject of numerous research and management activities. Although the size, topography, and drainage patterns of the Fort Valley Experimental Forest are not conducive to watershed-scale hydrologic studies, results from Fort Valley have demonstrated the potential of silvicultural options to increase water yields. These included creating openings of different sizes, shapes, and orientations, or reducing stand densities or combinations of the two. While the importance of managing forests for water yield improvement has declined, it is still a consideration in multi-resource planning. The paper reviews silvicultural prescriptions employed on some of the major watershed research studies within the ponderosa pine forests and discusses their management implications.*

Introduction

Water yield improvement has been a historical management objective for ponderosa pine (*Pinus ponderosa*) forests in the Southwest. While its relative importance has declined in recent years as management for other ecosystem values increase, it is still an important consideration. There are two general options and combinations of these options available to modify a forest to meet watershed management goals and objectives. These options are completely or partially clearing tree overstories to create openings of different sizes, shapes, and orientations; thinning tree densities to varying intensities; and combinations of clearing and thinning treatments.

In: Olberding, Susan D., and Moore, Margaret M., tech coords. 2008. Fort Valley Experimental Forest—A Century of Research 1908-2008. Proceedings RMRS-P-53CD. Fort Collins, CO: U.S. Department of Agriculture, Forest Service, Rocky Mountain Research Station. 408 p.

The size of the Fort Valley Experimental Forest, its topography, and the character of the drainage network are not conducive to watershed-scale hydrologic studies. The first U.S. Forest Service watershed study was initiated at Wagon Wheel Gap in Colorado in 1909 (Bates and Henry 1928). Larger scale hydrologic studies at Fraser Experimental Forest in Colorado and Sierra Ancha Experimental Forest in Arizona (Gottfried and others 1999a) did not begin until the 1930s. The Beaver Creek watershed studies followed later in the mid 1950s (Baker and Ffolliott 1999). However, results from the long history of silvicultural studies on the Fort Valley Experimental Forest (Pearson 1950; Schubert 1974; and other researchers[1]) provided the basic foundation for prescribing water yield improvement options to test in the ponderosa pine forests on the Beaver Creek and Castle Creek watersheds (Figure 1). The four case studies presented below describe some of the silvicultural treatments imposed on these watersheds and the results and conclusions. They also suggest options available for multi-resource forest management. Further details of these and other water-yield improvement treatments based on Fort Valley silvicultural studies and the results are found in the literature that evolved from these efforts and at the website: http://ag.arizona.edu/OALS/watershed/.

Complete Clearing of Tree Overstories

The U.S. Forest Service established the Beaver Creek watersheds, about 83 km (50 miles) south of Flagstaff, to study the potential for increasing water yields from ponderosa pine forests in the Salt-Verde River Basin (Baker 1986). Paired watersheds were used to evaluate the potential for water yield augmentation. The analyses compare results from treated watersheds with conditions on untreated watersheds for the same time period. The ponderosa pine watersheds are located above 1980 m (6,500 ft) in elevation where annual precipitation averages between 508 and 635 mm (20 and 25 inches). The impacts of silvicultural treatments on herbage production and wildlife habitats were important parts of this effort. Questions about the impacts of treatments on soil physical and chemical characteristics were not addressed in these early studies.

Watershed 12 is a 172 ha (425 acres) instrumented catchment on the larger Beaver Creek watershed that was completely cleared in 1966 and 1967 to evaluate the effects of this "most drastic" silvicultural treatment on streamflow (Baker 1986). The overstory consisted of ponderosa pine and intermingling Gambel oak (*Quercus gambelii*) and alligator juniper (*Juniperus deppeana*). Once cut, the merchantable wood was removed and residual slash was piled in parallel windrows that were aligned perpendicular to the stream channel to facilitate a more direct transport of overland flow into the channel. While the original treatment prescription called for herbicide control of post-treatment Gambel oak and alligator juniper sprouts, subsequent chemical-use restrictions prevented implementation of this treatment phase.

[1] References for many of the earlier silvicultural studies at Fort Valley are found in a series of bibliographies compiled by Axelton (1967, 1974, 1977). References on ponderosa pine research in addition to the studies at Fort Valley are also listed in these bibliographies.

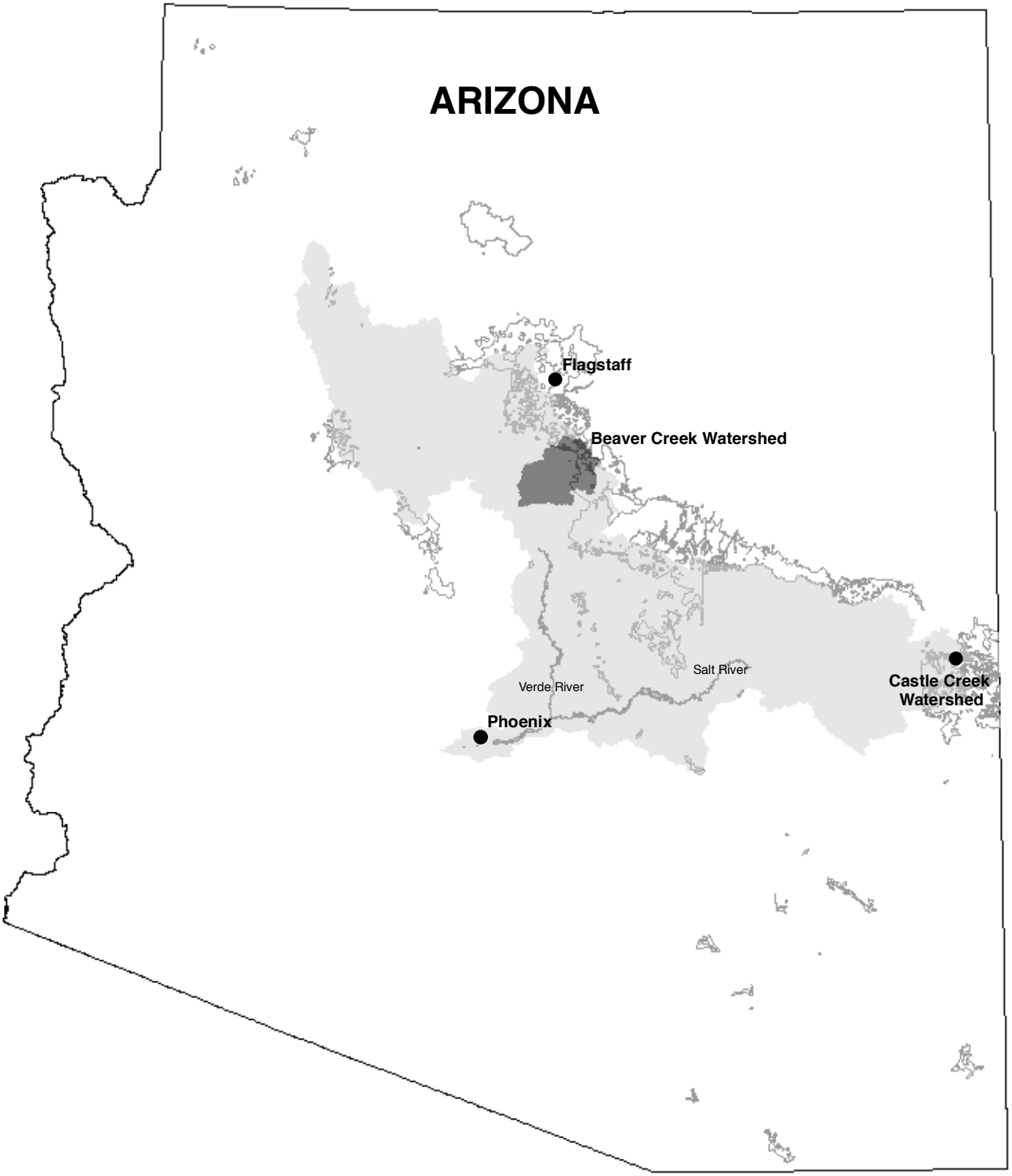

Figure 1. The major Arizona watershed study areas discussed in this paper are located within the Salt-Verde River Basin, which provides water for Phoenix and adjacent communities in the Salt River Valley. Ponderosa pine forests are located along the Mogollon Rim, on the southern Colorado Plateau, and at higher elevations throughout Arizona. The figure is adapted from Brown and others (1974).

Streamflow Response

Streamflow increased for seven years on Watershed 12 following the complete clearing of the tree overstory (Baker 1986). The average streamflow increase with the standard error was 43 ± 5 mm (1.7 ± 0.2 inches), or 29.9 ± 3.1 percent. The largest annual increase of 140 mm (5.5 inches) occurred in 1973, one of the wettest years in the region. The increase in streamflow was primarily due to the decrease in water loss by transpiration (Baker 1986; Baker and Ffolliott 1999; Brown and others 1974). More overland flow also resulted from melting snowpacks—the primary source of annual streamflow from the watershed—due to a reduction in soil moisture deficits. The windrowed slash trapped snow and delayed melt rates on the lee sides of the windrows until the ambient temperature increased enough to rapidly melt snow. As a result, more of the overland flow reached the stream channels (Baker 1983). Within seven years following the clearing treatment, vegetation recovered sufficiently so that the initial soil-water depletion was about the same as under the pre-treatment cover. Sediment yields are generally small from untreated stands on soils derived from basalt parent material. Average annual yield was about 1.3 t/ha (0.6 tons/acre) (Brown and others 1974). Sediment yield increases following the clearing treatment ranged from 0.02 to 60.5 t/ha (0.01 to 27 tons/acre). The highest value occurred immediately after treatment and probably reflects the maximum sediment loss potential from similar watersheds.

Silvicultural Impacts

The treatment removed Watershed 12 from timber production into the foreseeable future, but it could be managed for forage production, wildlife habitats, and watershed protection. Stocking by natural regeneration of ponderosa pine seedlings declined from 65 percent in the pre-treatment conditions to about 15 percent after the clearing treatment, only 5 percent of the watershed was stocked with seedlings that had germinated since the treatment (Ffolliott and Gottfried 1991). Stocking remained relatively constant for 23 years following the clearing treatment (last inventoried in 1989). At this time, it appears unlikely that the watershed could be managed for future timber production without artificial regeneration.

Gambel oak and alligator juniper sprouts were numerous and remained vigorous into the early 1990s. Silvicultural studies at Fort Valley (Schubert and others 1970, Schubert 1974) suggest that artificial regeneration of ponderosa pine must be initiated soon after clearings to minimize the problems of this competing vegetation. Artificial regeneration was not prescribed for Watershed 12. However, management goals other than "traditional timber production" are possible (Baker and Ffolliott 1999). Increases in the production of forage plants can improve the potential for livestock grazing. Baker and Ffolliott (1999) report average increases in the production of forage and non-forage understory species of about 560 kg/ha (500 lb/acre) after complete overstory removal at Beaver Creek. Untreated ponderosa pine forests in this area usually produce about 222 kg/ha (198 lb/acre) annually of grasses, forbs, half-shrubs, and shrubs (Brown and others 1974). An abundance of post-treatment Gambel oak sprouts is also beneficial to big game and other wildlife species (Ffolliott and Gottfried 1991). The clearing treatment created a more diverse landscape for wildlife by breaking up the largely continuous ponderosa pine cover in the immediate area. This landscape is more aesthetically pleasing. Gambel oak and alligator sprouts also produce firewood for local inhabitants.

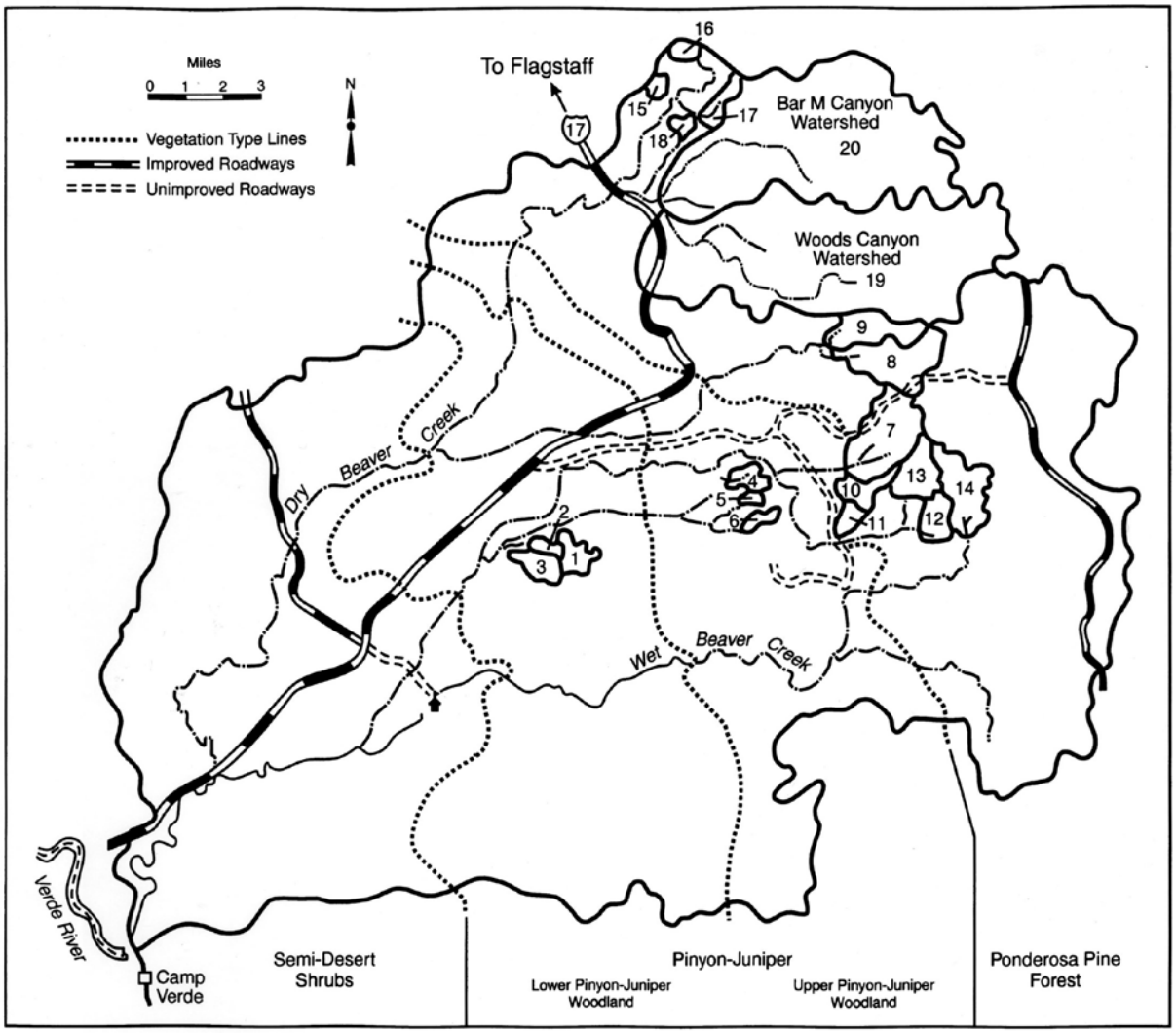

Figure 2. The Beaver Creek watershed is upstream from the junction of Beaver Creek and the Verde River. The three vegetation types found on the watershed are ponderosa pine, pinyon-juniper, and semi-desert shrubs. Twenty pilot watersheds within the Beaver Creek watershed were installed to test the effects of vegetation management practices on water yield and other resources. The figure is adapted from Baker and Ffolliott 1998.

Thinning of Tree Densities

The tree overstory on the 121 ha (298 acres) Beaver Creek Watershed 17 was commercially harvested by group selection and the remaining ponderosa pine trees were uniformly thinned in 1969. This left residual stands in even-aged groups at a basal area level of about 5.7 m^2/ha (25 ft^2/acre). While the prescribed basal area level was less than the "general guideline" for the region at the time of the treatment (Ffolliott and others 2000), it was considered above the level where excessive windthrow of residual ponderosa pine trees might occur. It was also "slightly above" the initial thinning level of 6.9 m^2/ha (30 ft^2/acre) on the Growing Stock Level plots at Taylor Woods in the Fort Valley Experimental Forest (Myers 1967; Ronco and others 1985; Schubert 1971). Growing stock levels are numerical indices defining

the basal area in square feet per acre that residual stands have or will have when the average diameter, breast high (dbh), of the thinned stand is 25 cm (10 inches) or more. With the exception of den trees, Gambel oak trees larger than 38 cm (15 inches) in dbh were removed from the watershed and all alligator juniper trees were cut regardless of their size. Seventy-five percent of the original basal area was removed from the watershed leaving an average of about 4.6 m^2/ha (20 ft^2/acre) of basal area in trees 18 cm (7 inches) and larger at dbh. Slash was piled in windrows in a manner similar to the treatment on Watershed 12.

Streamflow Response

Significant streamflow increases persisted for 10 years following the thinning treatment (Baker 1986; Baker and Ffolliott 1999; Brown and others 1974). The average annual streamflow increase was 41 ± 5 mm (1.6 ± 0.2 inches) and ranged from 10 to 30 percent above the predicted streamflow if the watershed had remained untreated. The post-treatment streamflow response was considered the result of reduced transpiration losses and increased efficiency in the transport of overland flow to the stream channel. It also appeared that the residual windrowed slash influenced snowpack accumulation and melt patterns in a manner similar to that observed on Watershed 12. Annual sediment yields were between 0.07 and 0.72 t/ha (0.03 and 0.32 tons/acre) following treatment (Brown and others 1974).

Silvicultural Impacts

The treatment resulted in a large initial reduction in the number of trees, basal area, and volume per acre. However, the stand is currently recovering but the levels are still less than before the treatment. An inventory conducted 25 years after the treatment indicated that the basal area and volume of the residual trees increased on a per acre basis while the number of trees remained essentially the same (Ffolliott and others 2000). Researchers hypothesized at the time treatment was implemented that basal area and volume would continue to increase as the residual trees increased in size. The trends observed on Watershed 17 were similar to those reported in earlier thinning studies by Gaines and Kotok (1954), Myers and Martin (1963), Pearson (1950), Schubert (1974), and others. Stocking of natural regeneration was severely reduced by the treatment from over 50 percent before to less than 2 percent immediately after thinning. The initial loss in natural regeneration was temporary. Nearly 40 percent of the watershed became re-stocked with natural regeneration within 10 years of the thinning (Ffolliott and others 2000). The scarified soil surface resulting from the treatment provided a favorable bed for germination of seeds dispersed in the 1970 and 1973 seed years (1 and 3 years following the treatment, respectively). The resulting stocking level was about 15 percent higher than that observed 23 years after the trees were cleared on Watershed 12 (Ffolliott and Gottfried 1991).

While the integrity of future stands on Watershed 17 should be retained at relatively low density levels, it is unlikely that timber production can be sustained (Ffolliott and others 2000). Managing for other resource values is a more plausible scenario (Baker and Ffolliott 1999). Increases in forage production relative to pretreatment conditions should continue into the near future. Watershed 17 produced

an annual average of 112 kg/ha (100 lb/acre) of additional herbage following treatment (Brown and others 1974). Clary (1975) indicated that herbage production under thinned stands was significantly greater than under unthinned stands for given basal areas of less than 16.1 m^2/ha (70 ft^2/ acre). The habitats for many wildlife species have been enhanced largely because of the combined increased forage production and retention of protective cover.

Combined Clearing and Thinning of Tree Overstories

A combined stripcut-thinning treatment was carried out on the 546-ha (1,350-acre) Beaver Creek Watershed 14 in 1970 and 1971. Trees were cleared in alternate strips 18 m (60 ft) wide with leave strips 36 m (120 ft) wide. The stripcuts were irregularly shaped for aesthetic purposes and oriented in the general direction of the land slope. Occasional ponderosa pine and Gambel oak trees were left in the stripcuts to break up their continuity. Ponderosa pine trees in the intervening leave strips were thinned to 18.4 m^2/ha (80 ft^2/acre) by a silvicultural prescription designed to favor size classes in short-supply in the region at the time, specifically trees 30 to 61 cm (12 to 24 inches) in dbh. Thinning was based on individual groups of trees. Dominance was determined by the size class of trees with crowns occupying the greatest portion of the area. All of the trees in the non-dominant size classes were cut, with the exception of those in places where the basal area of the predominant class was less than 18.4 m^2/ha (80 ft^2/acre). Gambel oak over 38 cm (15 inches) in dbh was cut unless there was evidence of use as a den tree. All alligator juniper trees were cut regardless of size. The stripcut-thinning treatment removed about 40 percent of the basal area on the watershed. Slash was pushed to the center of the stripcuts and burned. Ponderosa pine seedlings were planted in the stripcuts on the better sites to supplement natural seedlings that survived the thinning treatment.

Streamflow Response

The thought behind the combined stripcut-thinning treatment was that streamflow would increase because water loss by transpiration would decrease and the efficiency in transporting overland flow to the stream channel would increase because of the uphill-downhill orientation of the stripcuts. Increased overland flow was anticipated because more snow would accumulate in the stripcuts due to reductions in interception losses and a re-distribution of snowfall by wind. A significant increase in streamflow was observed on the watershed, but lasted only for 4 years (Baker 1986; Baker and Ffolliott 1999; Brown and others 1974). The average annual post-treatment streamflow increase was 25 ±2 mm (1.0 ± 0.1 inches), or 12 to 24 percent. The short duration of increased streamflow was possibility due to the recovery of vegetation in the stripcuts, including planted ponderosa pine seedlings (Ffolliott and Baker 2001).

Silvicultural Impacts

The combined clearing and thinning treatment removed the tree overstory in the stripcuts and left a mosaic of even-aged stands comprised mostly of trees 20 to 46 cm (8 to 18 inches) in dbh in the leave strips. Number of trees, basal area, and volume per acre of the residual trees in the leave strip increased in the initial 25-year post-treatment evaluation period (Ffolliott and Baker 2001). This finding differed from the results of earlier ponderosa pine thinning treatments where little or no increase in basal area and volume per acre was observed, but where individual trees grew faster once released by thinning (Gaines and Kotok 1954; Krauch 1949; Myers and Martin 1963; Pearson 1950; and other scientists). Similar trends to earlier studies were also observed following the thinning treatment on Beaver Creek Watershed 17. Pearson (1950) believed that this was related to the low residual stocking and high mortality of virgin and cutover stands. A pre-treatment inventory indicated nearly 20 percent stocking of ponderosa pine seedlings on the entire Watershed 14. Stocking in the leave strips was reduced to less than 12 percent by felling and skidding trees marked for thinning. This level remained largely unchanged in the 25 years since the treatment (Ffolliott and Baker 2001). Stocking in the stripcuts immediately following thinning was unknown, although stocking of reproduction in the stripcuts that were planted with ponderosa pine seedlings was almost 45 percent in 1996.

The integrity of ponderosa pine stands in the leave strips should be maintained into the future. Growth of these stands should increase as residual trees in the leave strips increase in basal area and volume. However, management of ponderosa pine forests has changed from a timber production emphasis in the early 1970s to a more holistic perspective of natural resources management. Current forest management considers other ecosystem-based, multiple-use benefits. Increases in forage production will likely continue in the near future in both the stripcuts and leave strips and wildlife habitat should improve as a result of increases in forage production, retention of protective cover in the leave strips, and edge effect (ecotone) between the cut and leave strips.

Timber Harvesting and Thinning of Tree Overstories

The two Castle Creek watersheds in eastern Arizona, south of Alpine (Figure 1), are part of a group of ponderosa pine, mixed conifer, or mountain grassland experimental watersheds within the Apache-Sitgreaves National Forests. The Castle Creek watersheds were originally established to investigate the effects of harvesting timber in ponderosa pine forests on streamflow volumes based on the "best thinking" of U.S. Forest Service personnel at the time of treatment (Rich 1972; Rich and Thompson 1974). As part of this overall effort, a timber harvest and silvicultural treatment was applied to the 364-ha (900-acre) West Fork of Castle Creek in 1965 through 1967 to obtain timber resources and place the remaining tree overstory into the "best growing condition possible." The plan was to initiate movement of the pre-treatment uneven-aged stand structures to an even-aged system of management. The adjacent East Fork watershed was maintained as the hydrologic control.

The timber harvesting operation involved clearing one-sixth of West Fork in openings (blocks) fitted to the existing stands of over-mature and unneeded tree size-classes. The remaining five-sixths were thinned to remove poor-risk and over-mature trees, mature trees necessary to release crop trees, damaged trees, and all trees infected with dwarf mistletoe (*Arceuthobium vaginatum* var. *cryptopodum*) (Gottfried and DeBano 1990, Gottfried and others 1999b). This treatment phase "mimicked" a shelterwood system at a growing level of about 13.7 m^2/ha (60 ft^2/acre). The idea was to simulate "commercial timber management" by initiating a 120-year rotation with a 20-year cutting cycle. This management model was based on the results of earlier silvicultural studies at Fort Valley and later proposed by Schubert (1974) and others to produce the "highest possible" sustained yield of high-quality trees. About 50 percent of the original basal area of 31 m^2/ha (135 ft^2/acre) was removed by this harvesting and thinning treatment.

Streamflow Response

Increases in streamflow on West Fork remained largely stable at 13 mm (0.5 inches), or about 30 percent, for more than 20 years after implementing this treatment (Gottfried and DeBano 1990). These increases are largely attributed to reduced evapotranspiration rates and increased snowpack accumulations (Gottfried and DeBano 1990; Rich 1972; Rich and Thompson 1974). The increased streamflow was presumed a consequence of new tree roots not fully occupying the soil mantle and to the height differences between residual trees surrounding the cut openings and regeneration in these openings. This caused aerodynamic conditions that increased snowpack accumulations in the openings (Gottfried and others 1999b).

Silvicultural Impacts

The treatment on West Fork achieved the original purpose of initiating a schedule of harvesting timber and management of ponderosa pine stands in a shelterwood system with a rotation of 120 years with a 20-year re-entry cycle (Rich and Thompson 1974). The post-treatment stand structure on West Fork more closely resembled the initial stages of a balanced even-aged condition than did the pre-treatment structure. Silvicultural studies at Fort Valley indicated that a balanced even-aged stand structure has a greater timber-productivity potential than an unbalanced stand (Pearson 1950; Schubert 1974; and other scientists). However, since timber production is no longer a management emphasis in Arizona's ponderosa pine forests, the main focus at the present time is to obtain ecosystem-based, multiple use benefits (Gottfried and others 1999b). Effects of the harvesting and thinning treatment on West Fork were particularly valuable to wildlife. The mixture of forest cover and interspersed cleared blocks provided excellent habitats for big game species (Patton 1974).

Management Implications

Results from the silvicultural studies conducted at Fort Valley were important to planning treatments designed to improve water-yields in the ponderosa pine forests of the Southwest. The research provided the foundation for prescriptions that were

evaluated on the experimental watersheds at Beaver Creek, Castle Creek, and on other watersheds in the state. Subsequent findings from these "watershed experiments" have become major contributions of the Arizona Watershed Program. This initiative was formed in the late 1950s by the U.S. Forest Service and its cooperators to ascertain the potentials for increasing streamflow from the upland watersheds by manipulating forest and other vegetative covers (Fox and others 2000). The studies demonstrated increased water yields when watersheds were cleared and when stand densities were reduced. Some studies such as the strip cutting and thinning on Watershed 14 and the openings and improvement harvest at Castle Creek employed a combination of strategies. Improved water yields are attributed to reductions in stand evapotranspiration or to the redistribution and differential melting of snow. All treatments were beneficial for wildlife and range resources depending on opening characteristics and degree of canopy reductions. Much of the accumulated knowledge gained in the program's 40 years provides today's managers with a better, more holistic, and perhaps, more realistic basis for management of the natural resources in Arizona's ponderosa pine forests. The case studies presented in this paper represent only a few of the contributions to watershed management from the Fort Valley silvicultural studies. Other examples are found in the literature that evolved from the watershed program.

References

Axelton, E.A. 1967. Ponderosa pine bibliography through 1965. Res. Pap. INT-40. Ogden, UT: U.S. Department of Agriculture, Forest Service, Intermountain Forest and Range Experiment Station.

Axelton, E.A. 1974. Ponderosa pine bibliography II: 1966-1970. Gen. Tech. Rep. INT-12. Ogden, UT: U.S. Department of Agriculture, Forest Service, Intermountain Forest and Range Experiment Station.

Axelton, E.A. 1977. Ponderosa pine bibliography III: 1971 through 1975. Gen. Tech. Rep. INT-33. Ogden, UT: U.S. Department of Agriculture, Forest Service, Intermountain Forest and Range Experiment Station.

Baker, M.B., Jr. 1983. Influence of slash windrows on streamflow. Hydrology and Water Resources in Arizona and the Southwest. 13: 21-25.

Baker, M.B., Jr. 1986. Effect of ponderosa pine treatments on water yield in Arizona. Water Resources Research. 23: 67-73.

Baker, M.B., Jr.; Ffolliott, P.F. 1998. Multiple resource evaluations on the Beaver Creek Watershed: an annotated bibliography (1956-1996). Gen. Tech. Rep. RMRS-GTR-13. Fort Collins, CO: U.S. Department of Agriculture, Forest Service, Rocky Mountain Research Station. 69 p.

Baker, M.B., Jr.; Ffolliott, P.F. 1999. Interdisciplinary land use along the Mogollon Rim. In: Baker, M. B., Jr., comp. History of watershed research in the Central Arizona Highlands. Gen. Tech. Rep. RMRS-GTR-29: Fort Collins, CO: U.S. Department of Agriculture, Forest Service, Rocky Mountain Research Station: 27-34.

Bates, C.G.; Henry, A.J. 1928. Forest and streamflow experiments at Wagon Wheel Gap, Colorado. Washington, DC, USA: U.S. Department of Agriculture, Weather Bureau Monthly Weather Review, Supplement No. 30.

Brown, H.E.; Baker, M.B., Jr.; Rogers, J.J.; Clary, W.P.; Kovner, J.L.; Larson, F.R.; Avery, C.C.; Campbell, R.E. 1974. Opportunities for increasing water yields and other multiple use values on ponderosa pine forest lands. Res. Pap. RM-129. Fort Collins, CO: U.S. Department of Agriculture, Forest Service, Rocky Mountain Forest and Range Experiment Station. 36 p.

Clary, W.P. 1975. Range management and its ecological basis in the ponderosa pine type of Arizona: the status of our knowledge. Res. Pap. RM-158. Fort Collins, CO: U.S. Department of Agriculture, Forest Service, Rocky Mountain Forest and Range Experiment Station. 35 p.

Ffolliott, P.F.; Baker, M.B., Jr. 2001. Stripcut-thinning of ponderosa pine stands: An Arizona case study. Res. Pap. RMRS-RP-34. Fort Collins, CO: U. S. Department of Agriculture, Forest Service, Rocky Mountain Research Station.

Ffolliott, P.F.; Gottfried, G.J. 1991. Natural regeneration after clearcutting in Arizona's ponderosa pine forests: Two long-term case studies. Res. Note RM-507. Fort Collins, CO: U.S. Department of Agriculture, Forest Service, Rocky Mountain Forest and Range Experiment Station. 6 p.

Ffolliott, P.F.; Baker, M.B., Jr.; Gottfried, G.J. 2000. Heavy thinning of ponderosa pine stands: An Arizona case study. Res. Pap. RMRS-RP-22. Fort Collins, CO: U.S. Department of Agriculture, Forest Service, Rocky Mountain Research Station. 6 p.

Fox, K.M.; Ffolliott, P.F.; Baker, M.B., Jr.; DeBano, L.F. 2000. More water for Arizona: A history of the Arizona Watershed Program and the Arizona Water Resources Committee. Primer Publishers, Phoenix, Arizona. 118 p.

Gaines, E.M.; Kotok, E.S. 1954. Thinning ponderosa pine in the Southwest. Station Paper 17. U.S. Department of Agriculture, Forest Service, Rocky Mountain Forest and Range Experiment Station. 20 p.

Gottfried, G.J.; DeBano, L.F. 1990. Streamflow and water quality responses to preharvest burning in an undisturbed ponderosa pine watershed. In: Krammes, J.S., tech. coord. Effects of fire management of southwestern natural resources. General Technical Report RM-191. Fort Collins, CO: U.S. Department of Agriculture, Forest Service, Rocky Mountain Forest and Range Experiment Station: 222-228.

Gottfried, G.J.; DeBano, L.F.; Baker, M.B., Jr. 1999a. Beginning of water studies in the Central Arizona Highlands. In: Baker, M.B., Jr., comp. History of watershed research in the Central Arizona Highlands. Gen. Tech. Rep. RMRS-GTR-29. Fort Collins, CO: U.S. Department of Agriculture, Forest Service, Rocky Mountain Research Station: 7-12.

Gottfried, G.J.; DeBano, L.F.; Ffolliott, P.F. 1999b. Creating a basis for watershed management in high elevation forests. In: Baker, M. B., Jr., compiler. History of watershed research in the Central Arizona Highlands. Gen. Tech. Rep. RMRS-GTR-29. Fort Collins, CO: U.S. Department of Agriculture, Forest Service, Rocky Mountain Research Station: 35-41.

Krauch, H. 1949. Results of thinning experiment in ponderosa pine pole stands in central Arizona. Journal of Forestry. 47: 466-469.

Myers, C.A. 1967. Growing stock levels in even-aged ponderosa pine. Res. Pap. RM-33. Fort Collins, CO: U.S. Department of Agriculture, Forest Service, Rocky Mountain Forest and Range Experiment Station. 8 p.

Myers, C.A.; Martin, E.C. 1963. Fifty years' progress in converting virgin ponderosa pine to managed stands. Journal of Forestry. 61: 583-586.

Patton, D.R. 1974. Patch cutting increases deer and elk use in a pine forest in Arizona. Journal of Forestry. 72: 764-766.

Pearson, G.A. 1950. Management of ponderosa pine in the Southwest. Agricultural Monograph 6. Washington, DC: U.S. Department of Agriculture. 218 p.

Rich, L. R. 1972. Managing a ponderosa pine forest to increase water yield. Water Resources Research. 8: 422-428.

Rich, L.R.; Thompson, J.R. 1974. Watershed management in Arizona's mixed conifer forests: The status of our knowledge. Gen. Tech. Rep. RM-130. Fort Collins, CO: U.S. Department of Agriculture, Forest Service, Rocky Mountain Forest and Range Experiment Station. 15 p.

Ronco, F., Jr.; Edminster, C.B.; Trujillo, D.P. 1985. Growth of ponderosa pine thinned to different stocking levels in northern Arizona. Res. Pap. RM-262. Fort Collins, CO: U.S. Department of Agriculture, Forest Service, Rocky Mountain Forest and Range Experiment Station. 15 p.

Schubert, G.H. 1971. Growth response of even-aged ponderosa pines related to stand density levels. Journal of Forestry. 69:857-860.

Schubert, G.H. 1974. Silviculture of southwestern ponderosa pine: The status of our knowledge. Res. Pap. RM-123. Fort Collins, CO: U.S. Department of Agriculture, Forest Service, Rocky Mountain Forest and Range Experiment Station. 71 p.

Schubert, G.H.; Heidmann, L.J.; Larson, M.M. 1970. Artificial reforestation practices for the Southwest. Agricultural Handbook 370. Washington, DC: U.S. Department of Agriculture. 25 p.

The content of this paper reflects the views of the author(s), who are responsible for the facts and accuracy of the information presented herein.

The Fort Valley Experimental Forest, Ponderosa Pine, and Wildlife Habitat Research

David R. Patton, *Professor and Dean Emeritus, Northern Arizona University, Flagstaff, AZ, and Former Project Leader, U.S. Forest Service, Rocky Mountain Forest and Range Experiment Station, Fort Collins, CO*

Abstract—*Wildlife research at the Fort Valley Experimental Forest began with studies to determine how to control damage by wildlife and livestock to ponderosa pine (*Pinus ponderosa*) reproduction and tree growth. Studies on birds, small mammals, and mule deer (*Odocoileus hemionus*) browsing were initiated in the early 1930s and 1940s but these were short term efforts to develop control techniques. While researchers at Fort Valley and other study areas expressed a need for more information on forest wildlife, there was no major effort in this direction until 1962 when the Rocky Mountain Forest and Range Experiment Station established the first Wildlife Research Work Unit in Arizona on the Arizona State University campus in Tempe. In cooperation with state and federal agencies, research was started on non-game birds, wild turkey (*Meleagris gallopavo*), and effects of forest manipulation on mule deer and elk (*Cervus elaphus*) habitat. A major long-term focus was on the ecology and management of the Abert's squirrel (*Sciurus aberti*) and its relation to management of ponderosa pine.*

Results of research from several state and federal agencies confirm that squirrels need a certain size, density, and arrangement of ponderosa pine to survive and reproduce. In turn, there is evidence that squirrels and other small animals recycle nutrients that contribute to the health of ponderosa pine. The Abert's squirrel and other small rodents have not caused damage to the extent predicted by foresters in the early 1900s and both are part of an ecosystem that has been functioning for thousands of years. It appears, from what we now know, discounting dramatic climate change, that future generations will continue to enjoy both the Abert's squirrel and ponderosa pine for another several thousand years.

In: Olberding, Susan D., and Moore, Margaret M., tech coords. 2008. Fort Valley Experimental Forest—A Century of Research 1908-2008. Proceedings RMRS-P-53CD. Fort Collins, CO: U.S. Department of Agriculture, Forest Service, Rocky Mountain Research Station. 408 p.

Figure 1. Abert's squirrel.

Introduction

When the Fort Valley Experimental Forest was established in 1908 the research mission was to study the natural regeneration, growth, mortality and methods of cutting ponderosa pine (*Pinus ponderosa*). Although a concern existed by foresters that wildlife, particularly the Abert's squirrel (Figure 1, *Sciurus aberti*), was inflicting severe damage to ponderosa pine natural regeneration there was no mission or direction by the Forest Service to include wildlife as a research emphasis.

Cox (in Taylor 1927) suggested that animals that feed on ponderosa pine seed might become so numerous as to endanger its existence as part of the forest. In California, Bowles (in Taylor 1927) estimated that hundreds of thousands of dollars of damage is done annually to Douglas-fir (*Pseudotsuga menziesii*) by the western gray squirrel (*Sciurus griseus*) and G.A. Pearson (1950) stated that the Abert's squirrel could become the most destructive of all animals in the pine forests of the Southwest.

Pioneering Efforts

Wildlife studies that occurred from 1908 until 1960 on the Fort Valley Experimental Forest and surrounding National Forests were mostly to determine who (rodents, birds) were doing what (eating seeds, roots, live twigs, etc) to whom (ponderosa pine). The following summaries provide insight into the first efforts of early researchers to obtain information on selected animals, and from field observations by G.A. Pearson (1950) during his study on the management of ponderosa pine.

Birds and Rodents

Because rodents and birds had been suggested as obstacles to successful regeneration of ponderosa pine, a series of plots designed to exclude small rodents and birds was established near the FVEF headquarters. Results of the study showed

that seedlings germinated on study plots did not survive except for those that were completely protected (Taylor and Gorsuch 1932). Vertebrates implicated in the disappearance of seedlings were the golden-mantled ground squirrel (*Spermophilus lateralis*), Steller's jay (*Cyanocitta stelleri*) and northern flicker (*Colaptes auratus*). The gray-collared chipmunk (*Eutamias cinereicollis*) and white-footed mouse (*Peromyscus maniculatus*) may also have killed seedlings.

Taylor and Gorsuch (1932) suggested that reproduction of ponderosa pine in the Southwest depends on a generous seed crop and favorable rains the following year—a combination which occurs only at intervals, but when a positive season happens, regeneration takes place in spite of all obstacles. A major conclusion of the Taylor and Gorsuch exclosure study was that under natural conditions seed-eating rodents and birds have little or no detrimental effect on the long-term establishment of ponderosa pine or other trees. They also stated that their information does not justify control operations on birds or rodents, nor should conclusions from isolated investigations be extended too far.

Pearson (1950) continued to believe that during light or moderate seed years the seeds are largely consumed by rodents and it is only in exceptionally good years that the remaining seed is likely to be adequate for regeneration. He stated that in dense stands this may not be serious and may perform a useful service by eliminating surplus stems, but where the stand is already deficient every kill or deformed seedling represents a loss. In addition to small rodents the larger jack rabbits (*Lepus* spp.) eat pine needles and buds in winter. Fortunately, they are not abundant in pine and higher forest types but their numbers have increased noticeably during the past 30 years (Pearson 1950).

A forked tree is a common result of porcupine (*Erethizon dorsatum*) activity that was reported for ponderosa pine at Fort Valley (Pearson 1950). Porcupines girdle the stems of seedlings and saplings near the ground. As the trees increase in size the porcupines transfer their activities to the upper portion of the trunk. Young trees from 4 to 12 inches in diameter are often deformed and become "wolf trees" to such degree as to render them worthless for lumber. Effective control of porcupines is by poisoning and shooting as complementary measures. Pearson (1950) encouraged forest staff to carry shotguns and "kill the creatures."

Deer Browsing

Injury to ponderosa pine from browsing seedlings was observed at Fort Valley during the late summer of 1925 and 1926 (Pearson 1950). Livestock (cattle and sheep) and browsing game animals (deer) as well as tip moths, caused the most injury to seedlings older than three years, whereas rodents were largely responsible for cutting off tops of the younger seedlings. In a range-timber study to determine the effects of browsing, Cooperrider (1938) found that mule deer (*Odocoileus hemionus*), in contrast to the other animals studied, may destroy terminal buds soon after shoot elongation begins in spring. On parts of the experimental forest where deer congregated, shoots were browsed in May during the early stages of growth before livestock were on these ranges.

Deer tended to concentrate on areas where grazing by domestic livestock is light (Pearson 1950). On two areas lightly stocked with domestic animals since 1930, browsing increased noticeably and so did the number of deer. In 1944 both areas

were unused by domestic animals, but browsing by deer continued. Pearson emphasized the importance of proper stocking by both deer and domestic livestock. He suggested that the best control measure for damage to ponderosa pine by deer is reduction of their numbers through regulated hunting.

Abert's Squirrel

At Fort Valley, Pearson (1950) found that twig cutting on ponderosa pine was the most injurious activity of the Abert's squirrel during winter months. He stated that removal of twigs from the lower branches would not be serious but squirrels prefer active shoots from the upper portion of the crown, especially the terminal and the upper laterals. Besides loss of foliage, removal of these stems automatically destroys most of the first-year cones. Pearson stated that saplings and poles suffer most because of the loss of terminal shoots that retards height growth and may deform the bole. Although squirrel activity has been noticeable during the past 30 years, it is only in the last decade that damage has attained such proportions as to be a cause of concern (Pearson 1950).

At the request of G.A. Pearson, the Fish and Wildlife Service and Arizona Game and Fish Department initiated a project on the Abert's squirrel to: (1) reduce the population of squirrels by hunting, trapping and relocating and, (2) secure quantitative data about squirrel populations (Trowbridge and Lawson 1942). Some of the general findings were: (1) cut and sparsely timbered lands have less than one-half as many squirrels per unit area as stands of virgin ponderosa pine; (2) approximately three squirrels per hour could be harvested under all conditions of weather, forest type, and hour of the day; and (3) squirrel activity was most pronounced during the morning hours.

The Need for Research

"Where is the forest biologist?" asked E. N. Munns (1926) in an article in the Journal of Forestry. He stated that wildlife research from a forest point of view had not yet been undertaken except from the standpoint of control. A year later, also in the Journal of Forestry, the need for research and more information by managers was expressed by Taylor (1927) when he was making the case that publications about silviculture were relatively numerous, but one must search to discover information on forest biology even though the problems of forest production are fundamentally biological.

> *The forest is a community of specialized living organisms, including certain plants and animals. The trees, to which so large a percentage of research is irected, are but one expression of the life in this community. The grass, weeds, and browse are others, and the birds, mammals, insects, reptiles, and lower animal forms are still others. In order to secure the best results in production of trees we must acquire a scientific knowledge of the predominant organisms, throughout the entire forest biota (Taylor 1927).*

Research on wildlife as more than destructive agents changed after forester Aldo Leopold published his textbook on Game Management in 1933. The following year, the Fish and Wildlife Coordination Act was enacted. In 1936 the Forest Service hired Dr. Homer Shantz as the first Director of Wildlife Management. President Roosevelt signed the Federal Aid in Wildlife Restoration Act into law in 1937. While most of the concerns about damage to ponderosa pine by birds and mammals could not be addressed at Fort Valley, they were later incorporated into studies that were to become part of the Forest Service's research mission particularly after the passage of the Multiple-Use Sustained-Yield Act of 1960.

Southwestern Ponderosa Pine

Silviculture of southwestern ponderosa pine (Schubert 1974) was published to update Pearson's work (1950). The report continued Pearson's classification of birds, small mammals, deer, elk (*Cervus elaphus*) and sheep as damaging agents to ponderosa pine. Schubert and Adams (1971) determined that loss could be reduced by direct seeding and using a nonpoisonous chemical (*Thiram*) as a repellent or by covering the seeds with soil. An option to reduce damage to seedlings is by spraying them with *Thiram* (Dietz and Tigner 1968, Heidmann 1963). While damage to cone production by the Abert's squirrel has an adverse impact it may not be significant (Larson and Schubert 1970). In his ending summary, Schubert repeated Taylor's (1927) comment that we need to know how ponderosa pine and other plants and animals reproduce, grow, and interact with each other and with the physical environment.

A New Direction

The first Forest Service wildlife research project in Arizona was implemented in 1962. Dr. Hudson G. Reynolds was transferred from the Santa Rita Experimental Range to the campus of Arizona State University in Tempe to be the Project Leader with a new problem statement:

> *To determine the effects of management practices on the habitat and populations of forest wildlife such as deer, elk, turkey (*Meleagris gallopavo*), nongame birds, and squirrels.*

As a result of an increased research effort by the Forest Service, in cooperation with state and federal agencies, there is now considerable wildlife information available for managers to use in the ecosystem management, planning, and decision-making process for National Forests. Some examples of research completed from 1962-1975, which focused primarily on the ponderosa pine ecosystem, show the depth and breadth of research on wildlife in Arizona:

- use by deer, elk and cattle (Reynolds 1966),
- thinning, clear cutting, and reseeding affect on deer and elk use (Pearson 1968),
- foliage use by birds (Balda 1969),

- roost tree characteristics for Merriam's turkey (Boeker and Scott 1969),
- a treatment prescription for improving big game habitat (Clary 1972),
- response of deer and elk to watershed treatments (Neff 1972),
- reproductive biology and food habits of Abert's squirrels (Stephenson 1974),
- Abert's squirrel cover requirements (Patton 1975), and
- food selection of small rodents (Goodwin 1975).

While the studies listed were in progress, others were added to the research program in ecosystems adjacent to ponderosa pine. These included the effects of grazing on riparian habitat, management of cavity nesting birds, habitat requirements of endangered birds and fish, and development of habitat models for forest wildlife species.

Ponderosa Pine and the Abert's Squirrel

Although much of the concern about the damage inflicted to ponderosa pine by Abert's squirrel activity was reduced by the time of Schubert's (1974) publication, there was still a need to continue research to fully document the relationship of the Abert's dependence on ponderosa pine for survival particularly as it related to timber harvesting. A summary of research findings from 1965 to 2006 will indicate the state of knowledge of Abert's squirrel ecology as we know it today.

The present distribution of Abert's squirrel is believed to have resulted from the disappearance of ponderosa pine from low elevations because of changes in climate (McKee 1941). The Abert's squirrel did not adapt to other vegetation types and over thousands of years moved upward with the receding pine forest. The geographic range of Abert's squirrels is the same as the range of ponderosa pine in Arizona, New Mexico, Colorado, and Utah (Figure 2). Ponderosa pine is used both for food and cover provided by density and size of trees (Keith 1965, Farentinos 1972, Patton 1975, 1985) and changes in these two forest characteristics can affect squirrel populations (Patton 1977, 1984, 1985).

A considerable amount of research has been devoted to descriptions of habitat used by Abert's squirrels and to provide guidelines to maintain their habitat under different management regimes. As a result, good squirrel habitat to provide both food and cover can be described as: a stand density averaging 120 to 160 trees per acre with an average diameter of 12 to 15 inches. An important part of this size and density configuration is the interlocking of nest-tree crowns in a zone from 30 to 50 feet in the canopy (Figure 3). The interlocking feature provides protection for the nest site and many escape routes from predators. More recent studies have used remotely sensed data of canopy cover, basal area, and tree density to develop landscape models for predicting the effects of forest management practices on squirrel populations (Prather et. al. 2006).

Environmental factors of predation by raptors, severe winters, and poor cone crops keep the Abert's population in balance (Keith 1965, Stephenson and Brown 1980). Winter survival of the Abert's squirrel in central Arizona has been found to be inversely related to duration of snow cover (Dodd et. al. 2003). Snow cover as a factor influencing squirrel mortality had previously been identified by Stephenson and Brown (1980).

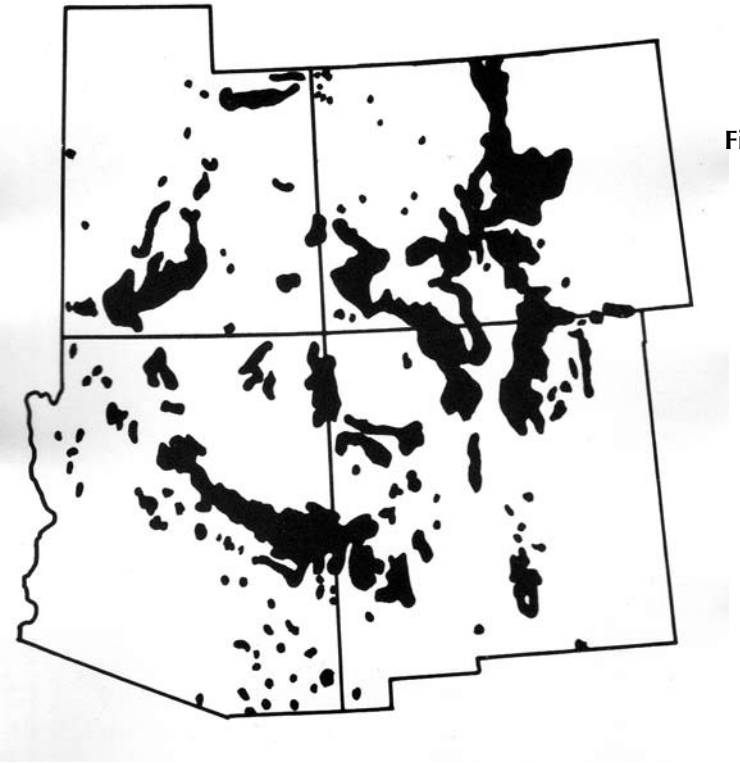

Figure 2. Distribution map of ponderosa pine and the Abert's squirrel in Arizona, New Mexico, Colorado, and Utah.

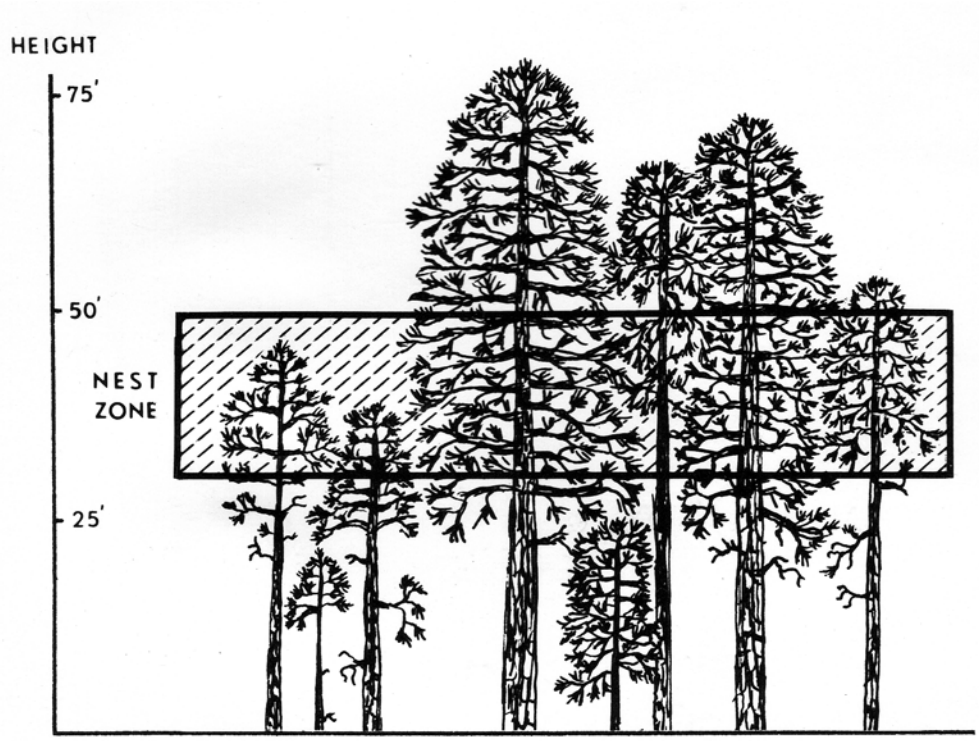

Figure 3. Abert's squirrel nest zone in ponderosa pine.

Although there is some indication that squirrels prefer certain trees for feeding, Hall (1981) could not validate this difference in his chemical analyses of ponderosa pine on the Kaibab National Forest. Nutritional value of ponderosa pine twigs had four to six percent protein and seven percent fat in the Beaver Creek Watershed on the Coconino National Forest in September (Patton 1974). This indicates that a diet of inner bark in winter months without other food could put squirrels in a weak condition for survival.

There is no doubt that squirrels, especially when populations are high, have the potential of consuming large amounts of inner bark from twigs and seeds from cones. From these activities there is also a loss of green needles and in one instance the litter was 71.7 lb/ac. for a 13.8 ac. study area (Allred and Gaud 1994). Calculated nitrogen in ponderosa pine stands that is returned to the forest floor was 5.3 lb/ac. compared with areas where there is no squirrel feeding activity (Skinner 1976).

Evidence exists for a rest-rotation process in feed tree selection. In a five-year study on 1,390 permanently identified pine trees on the Coconino National Forest, 56 percent were used one in four years, 29 percent were used two in four years; 13 percent were used three in four years; and only two percent were used in all four years (Ffolliott and Patton 1978). This finding is contrary to the "year-after-year" use reported by Larson and Schubert (1970). In addition to using pine products for food the Abert's squirrel is known to be a major consumer of truffels (Stephenson 1975).

Subterranean mushrooms are primarily associated with intermediate to mature pine stands with high canopy densities (States 1985). While foraging squirrels excavate pits to get the mycorrhizal fruiting bodies there also is a soil tilling effect that tends to create traps for moisture, helps in nutrient redistribution, and inoculates pine roots with mycorrhizal spores (Figure 4, Allred and Gaud 1999). Studies to determine squirrel use of different fungi species showed a higher use in August than in January or April and fungal content in the diet was positively related to basal area of tree species (Dodd et al. 2003).

The first estimate of the Abert's squirrel's home range and space requirements was made in ponderosa pine stands at Fort Valley (Trowbridge and Lawson 1942). Using travel distance between captures of marked animals as a radius, the approximate home range was 18 acres. In the Beaver Creek Watershed, squirrels were tagged with radio collars to determine movement and nest tree use (Patton 1975a). The home range varied from 10 to 85 acres and squirrels used two to six nests. The longest distance recorded for travel by one squirrel away from a nest site was approximately four miles as determined by radio tracking. On the Apache-Sitgeaves National Forest at one study site a nest tree was used for ten years and maintained with new material each year (Figure 5, Patton 1975a). Studies on nest tree selection (Snyder and Linhart 1994) on the Fort Valley Experimental Forest indicate that tree chemistry is involved in selecting nest trees over other trees.

Pogany and Allred (1993) and Allred and Pogany (1996) suggested that Abert's squirrels have more than one breeding season each year. The maximum amount of sperm in males occurred through March and April with sperm still in the *vas deferens* as late as June (Pogany and Allred 1995). Data resulting from eight years of trapping squirrels on the Kaibab National Forest were used to develop a life table to document the survival and mortality of a cohort from 1973 to 1980 (Patton 1997). From an original population of 58 squirrels, 26 remained in year two, 14 in year three, 10 in year four, 5 in year five, and 2 in year six when the study ended (Table 1).

Figure 4. Hole dug by Abert's squirrel hunting for mushrooms, Coconino National Forest. USDAFS photo by D.R. Patton.

Figure 5. Abert's squirrel nest in ponderosa pine, Coconino National Forest. USDAFS photo by D.R. Patton.

Table 1. Composite life table for the Abert's squirrel (author's original data).

Age	Frequency	Survival	Mortality	Mortality rate	Survival rate
0-1	58	1000	552	0.552	0.448
1-2	26	448	207	0.462	0.538
2-3	14	241	69	0.286	0.714
3-4	10	172	86	0.500	0.500
4-5	5	86	52	0.605	0.395
5-6	2	34	34	1.000	

The Fort Valley Influence

Located within the 1.8 million acre Coconino National Forest, the influence that Fort Valley had on setting a direction for Forest Service Research extended beyond the Experimental Forest boundary. The research effort on ponderosa pine was fortuitous because it was not just an important timber resource—it also contains habitat for over 300 wildlife species. The idea expressed by Taylor (1927) that we must have knowledge of the entire forest biota to understand the production of trees was an early projection of the current direction of ecosystem management by the U.S. Forest Service—it just took a long time to happen. In the meantime knowledge began to accumulate that animals are part of the nutrient cycling and energy flow process which makes forests function as ecological systems.

If the damage to ponderosa pine were as great as first predicted (Cox, Bowles (in Taylor 1927), Pearson 1950), then we would not have ponderosa pine today at Fort Valley or the national forests surrounding Flagstaff. Ponderosa pine with its animal components, including the Abert's squirrel, has functioned as an ecosystem for thousands of years. It appears, from what we now know, discounting dramatic climate change, that future generations will continue to enjoy both the Abert's squirrel and ponderosa pine for another several thousand years.

Acknowledgments

Several people deserve recognition for their efforts in providing agency support to initiate long-term research on the Abert's squirrel and for expanding research on other species in ponderosa pine and other ecosystems in the Southwest. Some of these dedicated professionals were: D.I. Rasmussen, Forest Service; David Brown, Arizona Game and Fish Department; and Dale Jones, Forest Service. This special recognition category also includes G.A. Pearson and Hudson Reynolds. Pearson's Monograph (1950) set the standards for design and implementation of research for future studies on the silvics of tree species. Hudson Reynolds was a pioneer in the area of forest wildlife habitat research at a time when managers needed decision-making information to meet the needs of National Forest strategic plans and federal regulations.

We owe a debt of gratitude to the people that came before us for their contributions to science and society. While many are no longer with us, their work lives on in manuscripts, in journals, symposium proceedings, books and government publications. And finally, several of us owe much of our research career to a tassel-eared tree squirrel that uses ponderosa pine for food and cover.

References

Allred, W.S.; Gaud, W.S. 1993. Green foliage losses from ponderosa pines induced by Abert squirrels and snowstorms: A comparison. Western Journal of Applied Forestry. 8(1): 16-18.

Allred, W.S.; Pogany, G. 1996. Early estrus in a female Abert squirrel. The Southwestern Naturalist. 41(1): 90.

Allred, W.S.; Gaud, W.S. 1999. Abert squirrel as a soil excavator. The Southwestern Naturalist. 44(1): 88-89.

Balda, R.P. 1969. Foliage use by birds of the oak-juniper woodland and ponderosa pine forest in southern Arizona. Condor. 71: 339-412.

Boeker, E.L.; Scott, V. E. 1969. Roost tree characteristics for Merriam's turkey. Journal of Wildlife Management. 33: 121-124.

Clary, W.P. 1972. A treatment prescription for improving big game habitat in ponderosa pine forests. p. 25-28. In: Proceedings of the 16th Annual Arizona Watershed Symposium. Arizona Water Commission Report 2. Phoenix, AZ. September. 43 p.

Cooperrider, C.K. 1938. Recovery processes of ponderosa pine reproduction following injury to young annual growth. Plant Physiology. 13(1): 5-27.

Dietz, D.R.; Tigner, J.R. 1968. Evaluation of two mammal repellents applied to browse species in the Black Hills. Journal of Wildlife Management. 32: 109-114.

Dodd, N.D. et al. 2002. Tassel-eared squirrel population, habitat condition, and dietary relationships in north-central Arizona. Journal of Wildlife Management. 67(3): 622-632.

Farentinos, R.C. 1972. Observations on the ecology of the tassel-eared squirrel. Journal of Wildlife Management. 36: 1234-1239

Ffolliott, P.F.; Patton, D.R. 1978. Abert squirrel use of ponderosa pine as feed trees. Res. Note RM-362. Fort Collins, CO: U.S. Department of Agriculture, Forest Service, Rocky Mountain Forest and Range Experiment Station. 3 p.

Goodwin, J.G. 1975. Population densities and food selection of small rodents in Arizona ponderosa pine forests. Tucson: University of Arizona. 72 p. Thesis.

Hall, J.G. 1981. A field study of the Kaibab squirrel in the Grand Canyon National Park. The Wildlife Society Wildlife Monograph 75. 54 p.

Heidmann, L.J. 1963. Deer repellents are effective on ponderosa pine in the Southwest. Journal of Forestry. 61: 53-54.

Keith, J.O. 1965. The Abert squirrel and its dependence on ponderosa pine. Ecology. 46: 150-163.

Larson, M.M.; Schubert, G.H. 1970. Cone crops of ponderosa pine in central Arizona, including the influence of Abert squirrels. Res. Pap. RM 58. Fort Collins, CO: U.S. Department of Agriculture, Forest Service, Rocky Mountain Forest and Range Experiment Station. 15 p.

Leopold, A. 1933. Game Management. Charles Scribner's Sons. New York, NY. 481 p.

McKee, E.D. 1941. Distribution of the tassel-eared squirrels. Flagstaff, AZ: Museum of Northern Arizona. Plateau. 14: 12-20.

Munns, E.N. 1926. Where is the forest biologist? Journal of Forestry. 24(8): 911-194.

Neff, D.J. 1972. Responses of deer and elk to Beaver Creek watershed treatments. Proceedings of Arizona Watershed Symposium. Phoenix. 16: 18-22.

Patton, D.R.; Green, W. 1970. Abert's squirrels prefer mature ponderosa pine. Res. Note RM-272. Fort Collins, CO: U.S. Department of Agriculture, Forest Service, Rocky Mountain Forest and Range Experiment Station. 3 p.

Patton, D.R. 1974. Estimating food consumption from twigs clipped by the Abert squirrel. es. Note RM-145. Fort Collins, CO: U.S. Department of Agriculture, Forest Service, Rocky Mountain Forest and Range Experiment Station. 3 p.

Patton, D.R. 1975b. Abert squirrel cover requirements in Southwestern ponderosa pine. Res. Paper RM-272. Fort Collins, CO: U.S. Department of Agriculture, Forest Service, Rocky Mountain Forest and Range Experiment Station. 12 p.

Patton, D.R. 1975a. Nest use and home range of three Abert squirrels as determined by radio tracking. Res. Note RM-281. Fort Collins, Co: U.S. Department of Agriculture, Forest Service, Rocky Mountain Forest and Range Experiment Station. 3 p.

Patton, D.R. 1977. Managing southwestern ponderosa pine for the Abert squirrel. Journal of Forestry. 75: 264-267.

Patton, D.R. 1984. A model to evaluate Abert squirrel habitat in uneven-aged ponderosa pine. Wildlife Society Bulletin. 12: 408-414.

Patton, D.R.; Wadleigh, R. L.; Hudack, H.G. 1985. The effects of timber harvesting on the Kaibab squirrel. Journal of Wildlife Management. 49(1): 14-19.

Patton, D.R. 1997. Wildlife habitat relationships in forested ecosystems. Timber Press. Portland, OR. 502 p.

Pearson, G.A. 1950. Management of ponderosa pine in the Southwest. Agriculture Monograph 6. U.S. Department of Agriculture. Government Printing Office, Washington, D.C. 218 p.

Pearson, H.A. 1968. Thinning, clearcutting, and reseeding affect deer and elk use of ponderosa pine forests in northern Arizona. Res. Note RM-119, Fort Collins, CO: U.S. Department of Agriculture, Forest Service, Rocky Mountain Forest and Range Experiment Station. 4 p.

Pogany, G.C.; Allred, W.S. 1995. Abert squirrels of the Colorado Plateau: their reproductive cycle. P. 293-305. In: Van Riper, C. ed. Proceedings of the Second Biennial Conference on Research in Colorado Plateau Parks. National Biological Service Information Transfer Center, Fort Collins, CO. 305 p.

Prather, J.W.; Dodd, N.; et al. 2006. Landscape models to predict the influence of forest structure on tassel-eared squirrel populations. Journal of Wildlife Management. 70(3): 723-731.

Reynolds, H.G. 1966. Use of a ponderosa pine forest in Arizona by deer, elk, and cattle. Res. Note RM-63. Fort Collins, CO: U.S. Department of Agriculture, Forest Service, Rocky Mountain Forest and Range Experiment Station. 7 p.

Schubert, G.H. 1974. Silviculture of southwestern ponderosa pine: The status of our knowledge. Res. Pap. RM-123. Fort Collins, Co: U.S. Department of Agriculture, Forest Service, Rocky Mountain Forest and Range Experiment Station. 71 p.

Schubert, G.H.; Adams, R.S. 1971. Reforestation practices for conifers in California. California Division of Forestry, Sacramento. 359 p.

Skinner, T.H. 1976. Contributions of Abert squirrels to nutrient transfer through litterfall in a ponderosa pine ecosystem. Tuscon: University of Arizona. 77 p. Thesis.

Snyder, M.A.; Linhart, Y.B. 1994. Nest-site selection by Abert's squirrel: Chemical characteristics of nest trees. Journal of Mammalogy. 75: 136-141.

States, J.S. 1985. Hypogeous, mycorrhizal fungi associated with ponderosa pine: sporocarp phenology. In: Molina, R. ed. Proceedings of the 6th North American Conference on Mycorrhizae. Bend, Oregon. 271 p.

Stephenson, R.L. 1974. Seasonal food habits of the Abert's squirrel (*Sciurus aberti*). Eighteenth Annual Meeting. Proceedings Supplement. Arizona Academy of Science 9. Northern Arizona University, Flagstaff. 53 p.

Stephenson, R.L.; Brown, D.E. 1980. Snow cover as a factor influencing tassel-eared squirrel mortality. Journal of Wildlife Management. 44: 951-955

Taylor, W.P. 1927. The biological side of the business of forest and forage production. Journal of Forestry. 25(4): 386-414.

Taylor, W.P; Gorsuch, D.M.1932. A test of some rodent and bird influences on western yellow pine reproduction at Fort Valley, Flagstaff, Arizona. Journal of Mammalogy. 13(3): 218-223.

Taylor, W.P. 1930. Methods of determining rodent pressure on the range. Ecology. 11: 523-542.

Trowbridge, A.H.; Lawson, L.1942. Abert squirrel-ponderosa pine relationships at the Fort Valley Experimental Forest, Flagstaff Arizona. A preliminary report. Tucson, AZ: U.S. Department of Interior, Fish and Wildlife Service. 38 p.

The content of this paper reflects the views of the author(s), who are responsible for the facts and accuracy of the information presented herein.

Memories of Fort Valley From 1938 to 1942

Frank H. Wadsworth, (ret.), *Research Forester, USFS International Institute of Tropical Forestry, San Juan, PR*

Abstract—*This delightful essay records Frank Wadsworth's early forestry career at FVEF in the late 1930s. Frank married Margaret Pearson, G.A. and May Pearson's daughter, in 1941. Pearson believed Frank could not continue to work for him because of nepotism rules, so Frank and Margaret moved to San Juan, Puerto Rico in 1942 where Frank continued his forestry career. His retirement now includes writing up research that he didn't get to while employed and tending his multi-acre orchards in Puerto Rico.*

A visit to Fort Valley in 1935 as a forestry student led me to apply for a position. I returned in 1938 as an Assistant Field Assistant at $1,620 per year. Mr. Pearson met me at the Santa Fe depot. Fort Valley proper was an open park with dairy farms separated by zigzag rail fences. The Station was on a slight rise adjacent to the west of the park, surrounded by tall relics of a ponderosa pine forest with a beautiful view of the San Francisco Peaks. There was a two-story office/apartment building, a circle of residences and an enclosed water tower. The central area was landscaped with spruces brought down from the mountain. Their new growth was frostbitten, unadapted to the warmer temperatures of the lower elevation followed by late frosts. Aluminum wind shields surrounded a snow gauge.

The research season at the Station was from April to December, with snow at both ends. Residents at the time were: Gus and May Pearson, Gus having recently relinquished the Directorship of the Southwestern Forest and Range Experiment Station to return to research; George and Florence Meagher and their cocker "Crusty", with George studying woodland regeneration, juniper post durability, and aspen at Hart Prairie; Ed and Sally Crafts, Ed on range ecology and economics; Elbert (Doc) Little using current-year piñon pine flowering in the Navajo Reservation to locate next year's crops of nuts for Indian collection and sale in New York; and Bert and Lydia Lexen, with Bert on biometry. Also living there were: Ed Martin, property manager, and Florence Cary, accountant, who later married; and Georgia Savage served as secretary and recorded the tree growth data on atlas sized sheets stored in a closet. A retired cowpuncher, Mr. Oldham, kept things

In: Olberding, Susan D., and Moore, Margaret M., tech coords. 2008. Fort Valley Experimental Forest—A Century of Research 1908-2008. Proceedings RMRS-P-53CD. Fort Collins, CO: U.S. Department of Agriculture, Forest Service, Rocky Mountain Research Station. 408 p.



Figure 1. Frank Wadsworth on FVEF permanent sample plot S6A, amongst a mature stand of ponderosa pine. USFS photo 366890 by G.A. Pearson in August 1938.

running. Hermann Krauch, a silviculturist, came periodically but worked more at Coulter Ranch south of Flagstaff, and was concerned also with Douglas fir at higher elevations near Cloudcroft, New Mexico. Charles Cooperrider, Hugh Cassidy, George Glendening, and Ken Parker of the range research staff made occasional visits. Lake Gill and Stuart Andrews of the Agricultural Research Administration came from Albuquerque periodically to study forest pathology. Waldo Glock of the University of Minnesota and students visited and worked on dendrochronology.

I was sent to the quarters for bachelors and vehicles with Doc Little. We came to an agreement about cooking and dish washing. Kitchen efficiencies I picked up there were liabilities in later married life. We had to refrigerate immediately the milk from down in the valley placed daily on the step before lightning soured it. On Sundays Doc tried recipes from food boxes, like cake from Bisquick. An experiment without replication was a turnip pie. Doc, an avid field botanist, was collecting the flora above timberline. One weekend we drove up to the Spruce Cabin weather station at 10,500 feet and climbed above timberline to Agassiz Peak. When we came down our pickup had disappeared. We spent a cool night alternating between sleeping curled up around a fire and preventing the sleeper from burning. At that elevation the first light arrived at about 3 AM, and we soon found our quarry.

Gus Pearson's research was on what was said to be the world's most extensive pure pine forest (with apologies to *Juniperus deppeana, Quercus gambeli,* and *Robinia neomexicana*), extending from the Kaibab and Prescott National Forests

in central Arizona to the Gila in central New Mexico. Gus's intense dedication, constantly visible, appeared to be that of an exemplary employee. With pride and hat, Gus wore a well pressed Forest Service uniform for official business in town. He recounted to me his studies of climate up the Peaks including the winter, why the parks are treeless, and his failures with pine planting. Apparently because of past Forest Ranger training at Fort Valley in which he was involved, Gus was known throughout the Southwest Region of the Forest Service. His scientific writing, according to Henry Clepper of the Journal of Forestry, required no editing, a rare tribute from an editor. Gus said to me that Uncle Sam was the world's best employer and cautioned me not to mistreat him. He expected full use of official time and care of vehicles, allowing one trip to town per week but not after dark. I still sense repeatedly the virtue of the high ethical standard he symbolized at the beginning of my official life.

Shortly after I arrived, the Station sold for $55 to a Flagstaff dealer "Forest Service #128", a venerable 1931 Ford coupe with a trunk. I bought it for $75, had the engine rebored, the brakes fixed, and found that it responded well to pliers and wire. On free time it took me to the Grand Canyon for a moonlight descent on foot, through floods that stalled other cars after Hopi snake dances, to the "dusty" Grand Falls of the Little Colorado River, to Schnebley Hill to watch the production of the film "Virginia City", through a desert flood along the Camino del Diablo between Ajo and Tinajas Altas, and to Culiacan, deep in Mexico, and back.

My appointment at Fort Valley was fortunate but only temporary. The government offered so few "permanent" Civil Service jobs during the depression that I had to take the Junior Forester examination three successive years to remain on the register. After about six months at Fort Valley I received a Civil Service appointment with the Prairie States Forestry Project (the shelterbelt) in Nebraska. To refuse it would drop me off the register and require a fourth examination to remain eligible to return to Fort Valley. The downward slope of my progressive exam grades was such that I couldn't chance this. The Ford took me through a February blizzard in Kansas to Ewing, Nebraska.

Six months later I received a Civil Service appointment to Fort Valley as a Junior Forester. I left the Ford with my field worker and set off after supper in a new car. Beyond North Platte I fell asleep and went off the road onto a benevolent wide shoulder. At the next opportunity I drank coffee for the first time. The next night in the Wasatch Mountains entering Utah I came upon a barred owl perched on a dead rabbit. The owl had been injured so I stopped and threw a topcoat over it. As I wrapped it up a claw sunk into my hand, and I got to wondering about rabbit fever. Although it was after midnight when I reached Salt Lake I found a doctor and a taxidermist. The following afternoon I reached Fort Valley.

I rejoined Doc Little. This time on a weekend we walked down to the Rainbow Bridge in Glen Canyon, a 14-miler. Doc was slight physically and yet more able than I was to deal with the 107 degrees recorded at Holbrook the day we climbed out. At the Goldwater Lodge, I drank 17 glasses of water.

Gus had established a network of permanent sample plots with tagged trees, some to 160 acres or more. The ones I knew included S-3 on the Kaibab, with S-3a requiring a 10-foot deer-proof fence; S-4 in the cinder country near Sunset Crater (slower growth); S-5 on the best site outside of the malpais in Long Valley (taller trees); S-6 and S-7 beside what became Highway 180; and others on the

Prescott Forest downstate and on the Carson and the Datil Forests in New Mexico. From these plots and his counterparts Gus had learned that his pines grew faster than those of Carlos Bates in the Black Hills, and that the ponderosas of Thornton Munger and Leo Isaac in the Pacific Northwest and those of Duncan Dunning in California were taller than in the Southwest.

A major task of mine was tape remeasurement of the breast-height trunk diameters of the trees in the plots, starting with 30-year-old S-3. For this I had a good technician by the name of Pendergrass. In addition, thickets of saplings and small poles had arisen beneath openings in the forest, products of 1914, 1919, and 1927, the only years with spring rains adequate to germinate pine seeds before they were all eaten. These needed thinning, pruning and mistletoe removal. I had a Civilian Conservation Corps crew, at first of young Mexican Americans, followed by others from some tough area in Philadelphia. For a period, the use of double-bitted axes by many of these young men was not forestry.

Gus thinned the densest sapling stands where logging was in progress by sending the log skidders directly through them. Pruning of mistletoe from branches on pole-sized trees just made it reappear on the central trunks, so the crews had to remove infected trees. We also were on the watch for Ips bark beetle attacks common in S-6 and S-7. They required removal of not only the yellowing trees but some of their still green neighbors with the newly emerged insects starting in them. Logging and thinning produced slash that was piled in openings and burned on calm days.

In S-3, apparently Gus's favorite, he had us pruning lower dead branches from large trees. Pole sawing of thick branches was onerous. We saw it only as of cosmetic value since the trees looked too near to maturity to outgrow the stubs. I white-painted many stubs and recorded tree numbers and stem diameters at the stubs to follow occlusion. During a visit forty years later the paint was still visible.

From a pine group beside the Station entrance road long before I arrived, Gus had harvested the dominant trees, exposing to full light formerly suppressed trees. He later noted that their crowns had filled out. Increment borings confirmed that increased growth had continued ever since release. A result was Improvement Selection, a silvicultural practice for Forest Service ponderosa pine timber sales adopted by the Southwest Region. These suppressed trees, left and released from former root competition, despite their ages, promised a second harvest of clear boles before the regeneration matured. I set up Plot S-8 on the east side of the Wing Mountain road where Gus made a demonstration of Improvement Selection.

Gus had differences with some members of the ecosystem. Included were deer that browsed new pine growth, porcupines that girdled upper pine trunks (the day I shot a gathering of 22 I was almost promoted), Abert squirrels that raid maturing pine cones, and Ips beetles.

Gus saved most of his vitriol for grazing on what he considered were pinelands. He argued with Frank C.W. Pooler, Regional Forester, that on the Coconino Plateau the Forest Service was getting only a pittance for grazing permits while pine growth on the same lands would produce seven times the value. Over time his pines won many a battle, reforesting clearings naturally, including, I'm told, much of the "Flag desert" of my time. More specifically Gus condemned cattle

Figure 2. Frank Wadsworth in a ponderosa pine forest near FVEF. USFS photo 421057 by G.A. Pearson in October 1941.

that ate pine tips; cattlemen who didn't care; Basque sheep herders whose flocks twice a year en route from the desert to the Peaks bedded down in S-3 and chewed on everything in sight, eating the fescue and uprooting the mountain muhly; and National Forest personnel and range researchers with insufficient backbone to recommend keeping the cattle off National Forest "pinelands" until the new pine terminals had hardened by July first.

Gus's passion did not spare his fellow scientists. After an argument Gus was reported to have left Hermann Krauch by a roadside. With a threat to "destroy professionally" Cooperrider and Cassidy in the Journal of Forestry if they published a manuscript using what he considered contrived photographs to allege that cattle eat pine leaders only because they are thirsty, Gus got Director Upson to withhold the publication.

Gus detested what he considered an idle imposition of statistical confirmation on decades of his already published and widely recognized astute observations. A mathematically robust revision of his Plot S-5 in Long Valley, fragmenting it for replication and contrast, ended his interest in this, his best forest site. He said to me,

"We are trying to learn about trees by looking at numbers." Once I overheard him, obviously in exasperation, say to Bert Lexen, "I don't care whether it is significant, is it important?" Bert admitted to me that he was trying to prove statistically "what Gus already knows." More memorable, however, was the fact that the strong professional differences between these two were not personal. The Lexens and Pearsons alternated in hosting friendly Sunday dinners.

The Pearson house, the most expensive, had its bathroom separated by one inch to comply, I was told, with a federal ceiling of $2,500 on residences. On Sunday mornings Gus was up early and made pancakes and I was invited. In the woods his lunch was a small can of tuna, a practice I still like. May, a native Arizonan, knew the state from Betatakin to Baboquivari. An adventurous good cook, she arranged Sunday picnics and got Gus to go by telling him only when the lunch was in the car. To travel with them was a treat. They recalled historic events in the Grand Canyon, friends in Navajo trading posts, acquaintances living in Oak Creek Canyon and in Sedona. May, a Baptist, reportedly got Gus to go the nine miles to church in town only to discover that there he turned off his hearing aid. Their offspring, both now deceased, included a son, Arthur, an engineer who became a pilot of the B-36's of the Air Force, and Margaret (Peggy) who was a concert soprano.

In April 1941 when I was about to marry Peggy, Gus explained that under the anti-nepotism rules of the federal government I would have to take a transfer. During the ten months when none appeared we lived in the middle cottage, next to the Crafts. Crossing the compound toward the office one night I heard through dense snowflakes what sounded like a cat's meow. It was a fawn with a back leg dangling. It followed me back to our house, went in and lay down on the floor. When it heard Peggy peeling an apple in the kitchen it stood on her feet and begged. "Cutie" lived at the Station for weeks while we tried in vain to bind up the broken hip. Miraculously it gradually set until we observed the four-footed leaping that characterizes the deer of the west. When it ate what then were precious pre-war nylons off a clothesline, it was time for release, far from hunters, in Grand Canyon National Park. A family had found the fawn. Since the deer was of the forest, the family assumed the Forest Service should know what to do. It looked like we did.

One Saturday afternoon Peggy and I decided to take a walk on a trail behind the Station toward A-1 Mountain. We returned at about five o'clock to find our cottage burned to the ground and still smoldering. The few people that had not gone to town saw it only too late. By then, with flames being blown from the woodshed filled with resinous pine knots toward the house, a simple hose was useless. They rushed in and got out our clothes but not our unacknowledged wedding gifts. Director Upson concluded that the fire must have started by the sun's rays on a bottle, something that remains uncertain. We moved to the apartment above the office. Georgia Savage, whose older son I had rescued when his brother accidentally shot him in a remote location, asked her boys to look for Peggy's engagement ring left on the bureau in the bedroom. Using a window screen they sifted the ashes and found the diamond, which we had remounted.

Our remaining in Fort Valley apparently was not nepotism by the rules strictly because I was not requesting a job or a promotion. Not knowing this until 67 years later, we drove to Mobile and boarded a ship for Puerto Rico early in 1942.

As a sequel, forest remeasurements as at Fort Valley proved even more necessary for forest research in the tropics where tree growth rings are mostly invisible. The result produced a second set of long-term numbered tree growth records. Even the silvicultural practice developed in tropical rain forests in Puerto Rico turned out to be similar to Improvement Selection, merely assuring crown illumination more than root space. The growing appreciation of diverse forest benefits intensifies the fundamental importance of the tree growth information of both locations to forest health, productivity, and sustainability.

The content of this paper reflects the views of the author(s), who are responsible for the facts and accuracy of the information presented herein.

Poster Papers

Plant Recruitment in a Northern Arizona Ponderosa Pine Forest: Testing Seed- and Leaf Litter-Limitation Hypotheses

Scott R. Abella, *Public Lands Institute and School of Life Sciences, University of Nevada Las Vegas, Las Vegas, NV*

Abstract—*Seed availability and leaf litter limit plant establishment in some ecosystems. To evaluate the hypothesis that these factors limit understory plant recruitment in* Pinus ponderosa *forests, I conducted a seeding and litter removal experiment at six thinned sites in the Fort Valley Experimental Forest, northern Arizona. Experimental seeding of four native species (*Penstemon virgatus, Erigeron formosissimus, Elymus elymoides*, and* Festuca arizonica*) and raking of litter occurred in 2005. Seeding resulted in a substantial recruitment of 14 to 103 seedlings/m^2 (1 to 10/ft^2) one month after seeding for two species (*P. virgatus *and* E. elymoides*), but these densities subsequently declined by 13 and 27 months after treatment to near control densities. No* P. virgatus *adults established, and seeding also did not significantly increase densities of* E. elymoides *adults. Litter removal and seeding did not interact, as seedling density on raked + seeded plots did not differ from density on seed-only plots. Consistent with a previous experiment in these forests, litter removal also had no effect on plant richness or cover. Results suggest that (i) factors other than seed availability limited recruitment of adult plants of the four seeded species, and (ii) leaf litter did not limit plant recruitment.*

Introduction

Seed availability affects many ecological processes, such as granivory (consumption of seeds by animals and insects), plant regeneration, and many processes affected by seed-based plants. Just as nutrients or other factors can limit plant growth or recruitment, seeds can be a limiting resource in plant communities. Turnbull and others (2000) define seed limitation as an increase in population sizes following seed addition. Seed limitation occurred in half of the 40 studies Turnbull and others (2000) reviewed, most of which occurred in temperate ecosystems.

In: Olberding, Susan D., and Moore, Margaret M., tech coords. 2008. Fort Valley Experimental Forest—A Century of Research 1908-2008. Proceedings RMRS-P-53CD. Fort Collins, CO: U.S. Department of Agriculture, Forest Service, Rocky Mountain Research Station. 408 p.

Leaf litter is another factor that can limit plant establishment in some communities through several possible mechanisms. For example, litter can intercept light or interact with seeds by trapping them or forming a physical barrier to germination for seeds buried in soil (Facelli and Pickett 1991). Reducing litter can increase plant populations, possibly by stimulating germination in the soil seed bank, allowing seed rain to reach the soil, or altering microclimate.

Western United States ponderosa pine (*Pinus ponderosa*) forests, especially after disturbance, meet criteria of communities predicted to be particularly seed- and leaf litter-limited. Seed limitation is common in early successional communities (Turnbull and others 2000), which characterize these forests following tree thinning or burning. Furthermore, Vose and White (1987) found that soil seed banks at a northern Arizona ponderosa pine site were sparse (< 25 seeds/m^2 [2/ft^2]) in both burned and unburned areas. In a synthesis of 35 leaf-litter studies, Xiong and Nilsson (1999) found that effects of litter removal on plant establishment were greater in coniferous compared to deciduous forests (possibly due to differences in litter type) and in communities with large amounts of litter. Litter thickness and weight in ponderosa pine forests, particularly in densely treed forests, equal or exceed those of many world forests (Vogt and others 1986). These observations also suggest that seed addition and leaf litter could interact. Seed addition may increase plant recruitment only when litter is reduced, and litter reduction may increase recruitment only when seeds are available.

Identifying factors limiting plant recruitment can be useful for understanding the development of plant communities and their management. If seeds are a primary limiting factor, for example, seeding is likely to be a successful revegetation tool, and unsuccessful if seeds are not limiting. I conducted a seed-addition and litter-reduction experiment in a ponderosa pine forest to evaluate the following hypotheses: (1) plant population sizes are seed limited and seed addition will increase population sizes, and (2) litter removal and seeding interact, with litter removal increasing plant population sizes.

Methods

This experiment was conducted in six experimental blocks in a ponderosa pine forest in the Fort Valley Experimental Forest, 15 km (9 miles) north of the city of Flagstaff in northern Arizona, at elevations of 2,243 to 2,311 m (7,357 to 7,580 ft). The blocks, ranging in size from 13 to 16 ha (32 to 40 acres), were physically separated from one another by 0.5 to 3 km (0.3 to 2 miles). These blocks are part of an existing (1998-1999) thinning and burning ecological restoration project, with three blocks thinned by 85 percent ("1.5-3 treatment") and three blocks by 89 percent ("2-4 treatment") of pre-thinning densities detailed in Fulé and others (2001).

One site in each block was located by randomly selecting coordinates using a Geographic Information System, with the constraint that sites avoid overlying existing monitoring plots from the restoration project. At each site, four 2 × 2 m (7 × 7 ft) plots were established in a square pattern. Each plot was separated by 3 m (10 ft) from the nearest plot. One of four treatments was randomly assigned to each plot at each site: control, raking of leaf litter (Oi horizon), seeding, and raking + seeding. I performed raking treatments using a 75-cm (30 inch) wide plastic rake, removing approximately 500 to 700 g/m^2 (70 ^{o}C oven-dry weight) of litter. The seeding treatment, performed after raking, was hand broadcast seeding of 300 seeds/m^2 (28/ft^2) of each of four native perennial species. The species included the forbs upright blue beardtongue (*Penstemon virgatus*) and beautiful fleabane (*Erigeron formosissimus*), and the C_3 (cool season) grasses squirreltail (*Elymus elymoides*) and Arizona fescue (*Festuca arizonica*). I standardized seeding rate by total seeds (rather than a measure like pure live seed) to avoid confounding viability and germinability of seeds with absolute total seed limitation. Emergence was 61 (beardtongue), 64 (fleabane), 88 (squirreltail), and 79 percent (fescue) after two months in greenhouse conditions described in Abella and others (2007). Turnbull and others (2000) classify this experiment as seed augmentation, because the four seeded species inhabit the study sites. With the exception of squirreltail at 51 seeds/m^2 (5/ft^2), Korb and others (2005) found that species seeded in this experiment were sparse or absent in mineral soil seed banks at 0 to 5 cm (0 to 2 inch) depths in the study area.

I established plots, collected pre-treatment data, performed treatments, and installed granivory deterrents on August 7, 2005. Granivory deterrents (designed to reduce seed loss) were 0.5 × 0.5 m (0.25 m^2 [3 ft^2]) wooden squares, with mesh screen (7 mm [0.3 inch] openings) on top (Figure 1). I installed these deterrents in the southwestern corner of each plot and established an equally sized control area adjacent to the east. Seedling and adult (well-developed or fruiting) plants of the four seeded species were counted in granivory deterrents, controls, and whole plots 1 (September 14, 2005), 13 (September 10, 2006), and 27 months (October 28, 2007) after treatment. On whole plots before treatment and during the 2006 and 2007 post-treatment sampling, I recorded the number of species (richness) and total areal plant cover (visually categorized at 1 percent intervals to 10 percent cover, and at 5 percent intervals beyond).

Plant counts for each species were analyzed as a repeated measure, mixed model analysis of variance. Random effects were site-nested within the ecological restoration treatment (either the "1.5-3" or "2-4" thinnings) and its interactions with sample date, rake × date, and seed × date. Treatments, date, and all of their interactions were modeled as fixed effects. Cover and richness were analyzed in a mixed model analysis of covariance, with pre-treatment cover or richness as a covariate. Plant counts and percent cover were log10 transformed to meet model assumptions. Analyses were conducted using SAS (PROC MIXED; SAS Institute 1999).



Figure 1. Views at three of six sites of 2 × 2 m experimental plots containing 0.5 × 0.5 m granivory deterrents in a ponderosa pine forest, northern Arizona. The plot in the bottom right corner of (a) shows leaf litter removed by raking. Even in areas illustrated in (b) where tree canopies were open, removal of litter had no effect on recruitment of seeded species or on resident species. In (c), the densely treed area in the top of the photo represents the edge of the thinned restoration area (which covers the rest of the photo) where plots are located. *Photos by S.R. Abella, September 10, 2006 (a), and October 28, 2007 (b-c).*

Results

Plant density of seeded species averaged among sample dates was similar inside (35/m^2 [3/ft^2]) and outside (34/m^2 [3/ft^2]) of granivory deterrents, so density was analyzed on a whole-plot basis. Few seedlings of fleabane and fescue were detected during the experiment (0 for fleabane and 2 for fescue), so the analysis focused on beardtongue and squirreltail. Raking did not significantly affect beardtongue density or squirreltail adults and was only marginally significant for squirreltail seedlings (Table 1). In contrast, seeding strongly affected seedling density of both species. Seeding and time interacted, however, with significant declines in seedling density through time from 2005 to 2007 (Figure 2). In September 2005, one month after seeding, average density of seedlings (which were about 5 cm [2 inches] tall) on seeded plots ranged from 14 to 16/m^2 (1/ft^2) for beardtongue and 85 to 103/m^2 (8 to 10/ft^2) for squirreltail. However, density subsequently decreased by 6- to 8-fold (beardtongue) and 4- to 18-fold (squirreltail) to levels that did not differ from unseeded plots. No adult beardtongue plants were observed during the experiment. Adult squirreltail density did not differ among treatments.

At the plant community level, treatments had no effect on species richness (Table 1). Seeding was a significant main effect that increased cover in both post-treatment years, but there were no significant differences within the rake × seed × time level (Figure 3).

Table 1. Summary of analysis of variance results for the effects of raking and seeding treatments on seeded species recruitment and plant community characteristics in a ponderosa pine forest, northern Arizona.

	Plant establishment[b]				Community measures		
Effect[a]	**df**	**PV sl**	**EE sl**	**EE ad**	**df**	**Richness**	**Cover**
		P > F				***P > F***	
Rake	1,12	0.50	**0.04**	0.68	1,8	0.41	0.06
Seed	1,12	**<0.01**	**<0.01**	0.08	1,7	0.79	**<0.01**
Rake×seed	1,12	0.25	**0.01**	0.39	1,3	0.97	0.24
ER tmt	1,12	0.26	0.80	0.36	1,3	0.31	**0.04**
Rake×ER tmt	1,12	0.62	0.99	0.70	1,3	0.44	0.51
Seed×ER tmt	1,12	0.23	0.98	0.77	1,3	0.23	0.15
Rake×seed×ER tmt	1,12	0.99	0.46	0.29	1,3	0.97	0.09
Time	2,8	**<0.01**	**<0.01**	0.66	1,4	0.13	0.07
Rake×time	2,12	0.81	0.29	0.33	1,8	0.47	0.23
Seed×time	2,12	**<0.01**	**<0.01**	0.59	1,7	0.73	0.50
Rake×seed×time	2,12	0.97	0.86	0.93	1,3	0.76	0.69
Time×ER tmt	2,12	0.92	0.25	0.95	1,3	0.81	0.47
Rake×time×ER tmt	2,12	0.36	0.35	0.53	1,3	0.47	0.44
Seed×time×ER tmt	2,12	0.67	0.78	0.75	1,3	0.79	0.93
Rake×seed×time×ER tmt	2,12	0.42	0.21	0.88	1,3	0.23	0.67
Covariate	–	–	–	–	1,3	**<0.01**	**<0.01**

[a]ER tmt = ecological restoration treatment, serving as a blocking effect.
[b]df = degrees of freedom, PV sl = *Penstemon virgatus* (upright blue beardtongue) seedling density, EE sl = *Elymus elymoides* (squirreltail) seedling density, and EE ad = *Elymus elymoides* adult density.

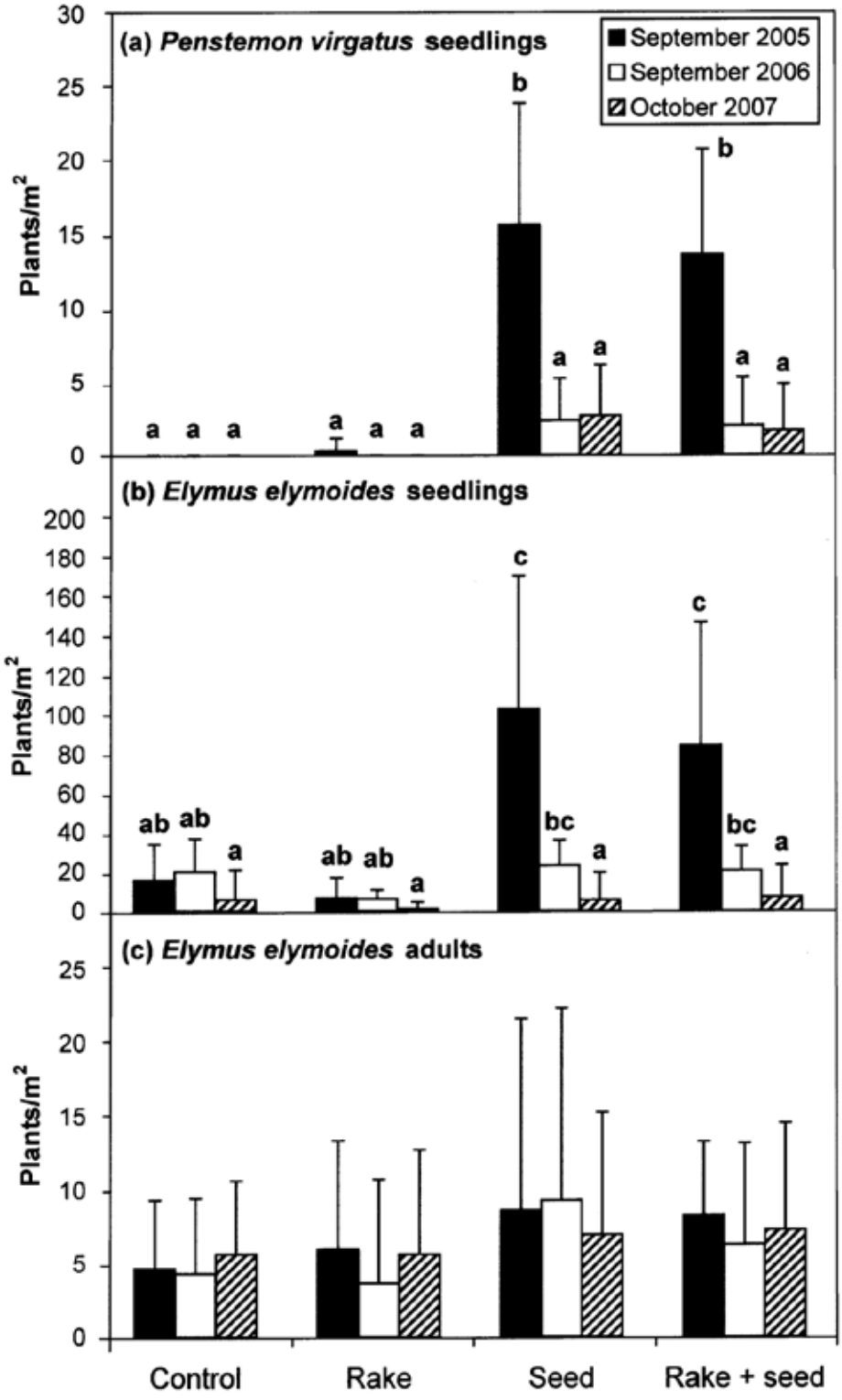

Figure 2. Mean plant densities among raking and seeding treatments 1, 13, and 27 months after treatment in a ponderosa pine forest, northern Arizona. Error bars are one standard deviation. Means without shared letters differ at $P < 0.05$ (Tukey's test).

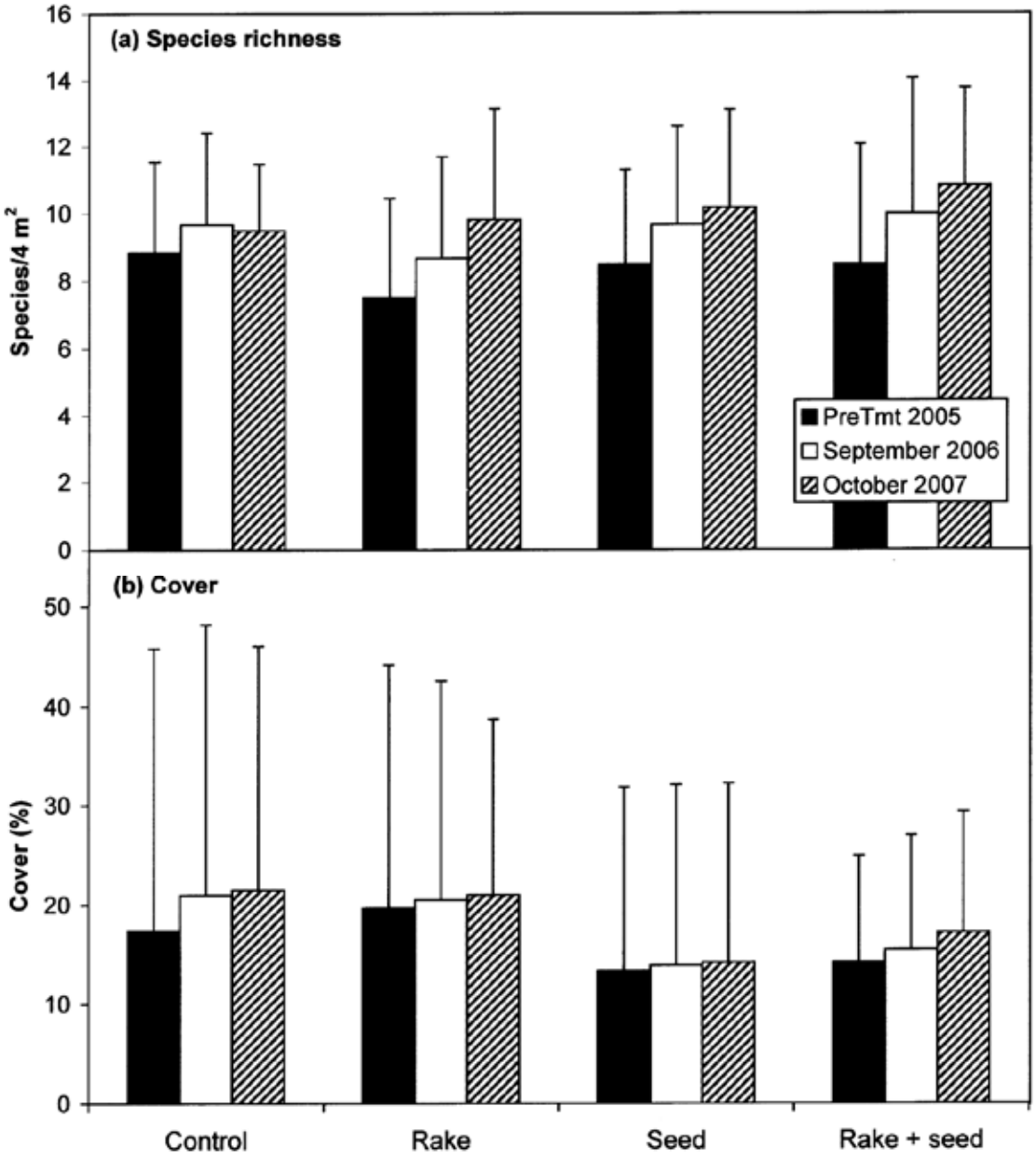

Figure 3. Mean plant community measures among raking and seeding treatments before treatment and 13 and 27 months after treatment in a ponderosa pine forest, northern Arizona. Error bars are one standard deviation.

Discussion

If plant recruitment is seed limited at either the seedling or adult stages, population sizes in these stages should increase with seed addition (Turnbull and others 2000). In this experiment, two species (fleabane and fescue) showed no evidence of seed limitation because neither seedling nor adult density increased after seeding. The remaining two species (beardtongue and squirreltail) had seed-limited recruitment at the seedling but not adult stage, as increased seedling density arising from seed addition did not increase adult density (Figure 2). The findings for beardtongue and squirreltail support the generalization that conditions for establishment of adults are stricter than those for germination (Harper 1977). However, the prediction that understories in these thinned and burned forests should be seed limited was not supported, at least for the four studied species. These species include different growth forms, and dominant (the grasses) and subordinate (the forbs) species, theoretically representing a range of potential responses to seed addition (Turnbull and others 2000). Seeding and leaf litter removal also did not interact as hypothesized, with litter removal having no effect in concordance with a previous study in these forests (Abella and Covington 2007).

Several factors associated with the experimental conditions could have affected results. Although seeds were acquired from a local northern Arizona vendor, the exact genetic origin of the seeds was not available. Seeding in August was timed to correspond with monsoon rains, but it is not known if this seeding time was optimal. However, at least some seeds probably remained on site to germinate at other times, a contention supported by the appearance of new beardtongue seedlings each year (Figure 2). Precipitation during the seeding month of August 2005 was 152 percent of normal (Fort Valley Station, Western Regional Climate Center, Reno, NV). In the summer monsoon months of July, August, and September, precipitation also was above normal in 2006 (158 percent) and 2007 (124 percent). Snowfall was below normal, however, which resulted in annual precipitation being 91 to 86 percent of normal in these years. This could have particularly affected establishment of the cool-season grasses (Clary and Kruse 1979).

Repeating the seeding with different seed sources, additional species, at different times, and within the context of a site seed budget (Vose and White 1987) may be useful for further evaluating seed availability as a potential limiting factor relative to other factors (for example, tree density, root competition). For instance, Springer and Laughlin (2004) monitored an operational seeding in northwestern Arizona ponderosa pine forests and found that 6 of 19 (32 percent) seeded species increased. This supports contentions that seed limitation is species specific, and conclusions from seed-addition studies depend on the included species (Turnbull and others 2000). An additional consideration is that I initiated my experiment six to seven years after tree thinning, and it is unclear if seed limitation changes with time since disturbance.

Acknowledgments

I thank the Coconino National Forest and Rocky Mountain Research Station for permission to conduct sampling; Don Normandin and students with the Ecological Restoration Institute for building granivory deterrents; Cheryl Vanier (statistician,

University of Nevada Las Vegas) for performing statistical analyses; Sharon Altman (Public Lands Institute) for preparing Figure 2; Judy Springer (Ecological Restoration Institute) and Jill Craig (Public Lands Institute) for reviewing the manuscript; and the Public Lands Institute for funding travel for resampling in 2006.

References

Abella, Scott R.; Covington, W. Wallace. 2007. Forest-floor treatments in Arizona ponderosa pine restoration ecosystems: no short-term effects on plant communities. Western North American Naturalist. 67: 120-132.

Abella, Scott R.; Springer, Judith D.; Covington, W. Wallace. 2007. Seed banks of an Arizona *Pinus ponderosa* landscape: responses to environmental gradients and fire cues. Canadian Journal of Forest Research. 37: 552-567.

Clary, Warren P.; Kruse, William H. 1979. Phenology and rate of height growth of some forbs in the southwestern ponderosa pine type. Res. Note RM-376. Fort Collins, CO: U.S. Department of Agriculture, Forest Service, Rocky Mountain Forest and Range Experiment Station. 8 p.

Facelli, José M.; Pickett, Steward T.A. 1991. Plant litter: its dynamics and effects on plant community structure. Botanical Review. 57: 1-32.

Fulé, Peter Z.; McHugh, C.; Heinlein, Thomas A.; Covington, W. Wallace. 2001. Potential fire behavior is reduced following forest restoration treatments. In: Vance, Regina K; Edminster, Carleton B.; Covington, W. Wallace; Blake, Julie A., comps. Ponderosa pine ecosystems restoration and conservation: steps toward stewardship; 2000 April 25-27; Flagstaff, AZ. Proceedings RMRS-P-22. Ogden, UT: U.S. Department of Agriculture, Forest Service, Rocky Mountain Research Station: 28-35.

Harper, John L. 1977. Population biology of plants. New York: Academic Press. 892 p.

Korb, Julie E.; Springer, Judith D.; Powers, Stephanie R.; Moore, Margaret M. 2005. Soil seed banks in *Pinus ponderosa* forests in Arizona: clues to site history and restoration potential. Applied Vegetation Science. 8: 103-112.

SAS Institute. 1999. SAS/STAT user's guide. Cary, NC: SAS Institute, Inc. 3,864 p.

Springer, Judith D.; Laughlin, Daniel C. 2004. Seeding with natives increases species richness in a dry ponderosa pine forest (Arizona). Ecological Restoration. 22: 220-221.

Turnbull, Lindsay A.; Crawley, Michael J.; Rees, Mark. 2000. Are plant populations seed-limited? A review of seed sowing experiments. Oikos. 88: 225-238.

Vogt, K.A.; Grier, C.C.; Vogt, D.J. 1986. Production, turnover, and nutrient dynamics of above- and below-ground detritus of world forests. Advances in Ecological Research. 15: 303-377.

Vose, James M.; White, Alan S. 1987. Processes of understory seedling recruitment 1 year after prescribed fire in an Arizona ponderosa pine community. Canadian Journal of Botany. 65: 2280-2290.

Xiong, Shaojun; Nilsson, Christer. 1999. The effects of plant litter on vegetation: a meta-analysis. Journal of Ecology. 87: 984-994.

The content of this paper reflects the views of the author(s), who are responsible for the facts and accuracy of the information presented herein.

Forty Years Later at Taylor Woods: Merging the Old and New

John D. Bailey, *College of Forestry, Oregon State University, Corvallis, OR*

Abstract—*The Taylor Woods "Levels-of-Growing-Stock" study was established in 1962 to create a replicated ponderosa pine density experiment for the Southwest, making a valuable addition to research in the Fort Valley Experimental Forest. Basal area treatments ranged from 5-20 m²/ha (19-80 ft²/ac) when installed, designed as growing stock levels 30/40, 60, 80, 100, 120 and 150. Residual trees averaged only 12 cm DBH despite being 42 years old. These 0.3- to 0.5-ha (0.75- to 1.24-ac) plots, with three of each growing stock level, were revisited for maintenance on a decadal basis including a recent entry in 2002/3 (the fifth). Once trees averaged 25 cm (10 in), which varied among treatments, plots were maintained at their target basal area per the intent of growing stock studies; all plots were at or above that point in 2002 with the largest trees >50 cm (20 in). Results have shown clear and predictable patterns for height and diameter growth for southwestern ponderosa pine, not different than other parts of the species' range or other species. Lower density plots have shown consistently larger diameters and faster diameter and height growth on an individual tree basis. Stand-level basal area growth is higher at higher densities based on the higher number of trees per plot (and per ha). The density at which stands can achieve maximum basal area growth has varied progressively over the four decades. But beyond such traditional interpretations of density effects on tree and stand growth, the long-term patterns shown at Taylor Woods now provides valuable insights into tree vigor and insect resistance, understory development, fire behavior, ecological restoration and potential implications of regional land management choices in light of climate change.*

Introduction

Stand density is a major regulator of tree growth and, as such, has been closely studied for many decades and for many commercial species. Systematic "level of growing stock" (LOGS) studies were initiated for ponderosa pine (*Pinus ponderosa*) as well as other species in the mid-1900s to generate consistent scientific data on this effect across regions, site qualities and stand conditions (Myers 1967, Oliver and Edminster 1988, Ronco *et al*. 1985). These LOGS studies have quantified and illuminated the subtleties of early-century observations of stocking differences and thinning responses (e.g., Gaines and Kotok 1954).

In: Olberding, Susan D., and Moore, Margaret M., tech coords. 2008. Fort Valley Experimental Forest—A Century of Research 1908-2008. Proceedings RMRS-P-53CD. Fort Collins, CO: U.S. Department of Agriculture, Forest Service, Rocky Mountain Research Station. 408 p.

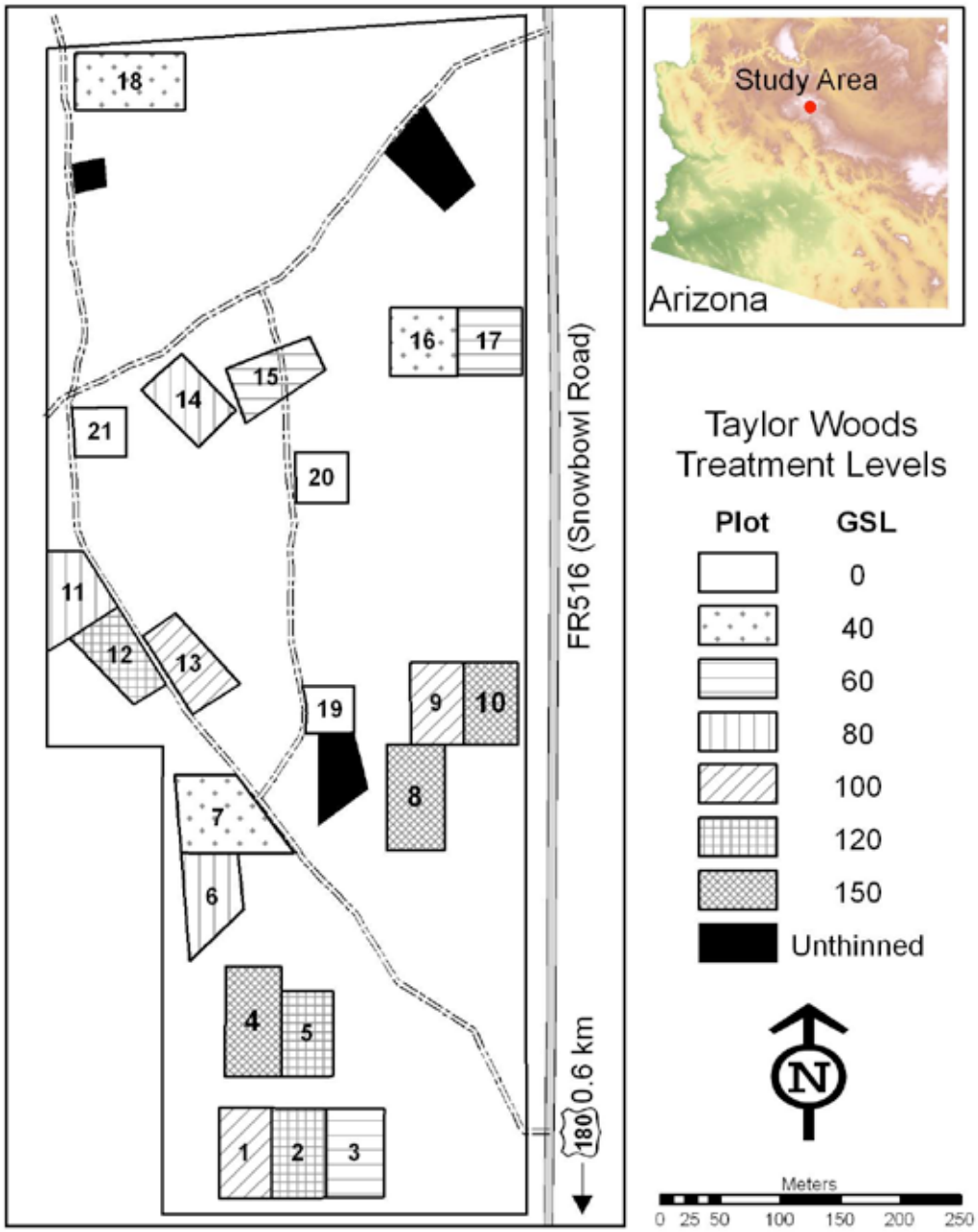

Figure 1. Taylor Woods Levels of Growing Stock (LOGS) study site, showing 3 replicate plots each of 7 stand density treatment levels, 3 unthinned areas, and their respective arrangement. Individual plots are approximately one acre. Growing Stock Level (GSL) is defined as "basal area (ft^2/ac) when the trees are, on average, 10 inches in diameter at breast height" and actual stand basal area when trees are > 10 inches, which was the case at the last measurement in 2002. Adapted from Schubert (1971).

Taylor Woods (Figure 1), located in the Fort Valley Experimental Forest, was established in 1962 as part of the ponderosa pine LOGS study site network. The original stand consisted of scattered large, sawtimber-sized trees (>50 cm DBH) with abundant slow-growing, pole-sized material in a mid-story originating from a major 1919 regeneration event (Pearson 1950). Detailed site descriptions, study implementation and early growth patterns were documented by Schubert (1971) and Ronco et al. (1985). To summarize here, three replicated plots for each of six growing stock levels were thinned heavily in 1962 to establish the range of basal

area treatments, and lightly re-thinned to adjust stocking each decade thereafter. Ronco et al. (1985) reported that, except for tree height, all other size and growth metrics (i.e., stem diameter, crown length, and crown height) were negatively correlated with stand density; volume increments, including basal area growth, were positively correlated with stand density. These findings were consistent with ponderosa pine growth patterns for the region (Oliver and Edminster 1988) and LOGS studies in general (e.g., Curtis and Marshall 1986).

Measurements have continued at Taylor Woods every five years and density maintenance treatments every ten years since. This paper summarizes size and growth patterns through 2002, by which time the highest density plots had achieved a mean diameter of 25 cm (10 in) such that all growing stock designations can be converted to simple basal area. The objective of this research was to sustain this important long-term study, update the data with 20 more years of information, and extend the interpretation of these data into broader land management questions.

Methods

The Taylor Woods LOGS site is situated along Snowbowl Road in the southeastern section of the Fort Valley Experimental Forest (Figure 1). Slopes are gentle at <4%, climate is identical to the nearby Headquarters facility (Ronco *et al.* 1985), and site index for ponderosa pine is 73 (based on a base age of 100), primarily regulated by cool temperatures in this area. Soils are productive for the region, classified as a relatively deep, well-drained Typic Argiboroll over fractured bedrock. Ponderosa pine is dominant with scattered patches of New Mexico locust (*Robinia neomexicana*) in an understory dominated by Arizona fescue (*Festuca arizonica*). Initial stand conditions, plot layout, and volume removals are available in Schubert (1971) and Ronco et al. (1985) for each of the three replicates over the six treatment levels installed.

Standard mensurational techniques were used to measure diameter at breast height (by diameter tape to the nearest 0.25 cm) for all trees in each plot since last published for 1982. Heights (hand-held clinometers to the nearest 0.3 m) were measured on a subsample of trees identified for the 1998 re-measurement, comprised of ten trees in each 2.5-cm diameter class (<10% of trees in high density plots, but >60% of the trees in lower density plots). Individual trees were identified by permanent metal tags; all plots also had marked corners. Percent understory vegetative cover was estimated visually to within 10% using a 0.5x2m sampling frame as a guide to broadly classify the range of surface vegetation abundance.

The strength of this study is certainly in the long-term nature of the data and the contribution of recent re-measurements, but that value was enhanced with ANOVA analysis of 2002 conditions using a mixed model for year and treatment effect (SAS). Several regressions on growth trends are also presented within this paper. A complete presentation of this extensive data set, including crown characteristics and volume growth trends, is available from the Rocky Mountain Research Station and in an upcoming Research Paper.

Results and Discussion

Mean height growth (m/decade) varied among GSLs (*p<0.001*), and did not vary among measurement cycles from 1962 to 2002 (Figure 2); dominant tree height and height growth, however, did not vary among GSLs. This first trend for mean height is consistent with higher density plots of ponderosa pine containing some smaller trees and, thus, lowering mean height and mean height growth (Myers 1958). The lack of trend with dominant tree height reflects a relatively uniform site quality at Taylor Woods, measured as height growth over time, with a greater effect of small microsite conditions on height growth than a large range of density treatments. Both patterns are consistent with basic silvicultural texts (e.g., Tappeiner *et al*. 2007) and with Ronco et al. (1985) for this site.

Diameter/radial growth showed a steeper slope across GSLs (Figure 3; *p<0.001*), also a standard pattern for density studies (Oliver and Edminster 1988) and recorded immediately at Taylor Woods by Schubert (1971). Diameter growth varied significantly, however, among decades (*p<0.001*) as well, and showed an interaction between GSLs and years (*p<0.001*). This effect is attributable to a general slowing of diameter growth in lower density plots in the last decade, shown consistently in all replicates relative to the decade ending in 1992. Some decrease in radial/diameter

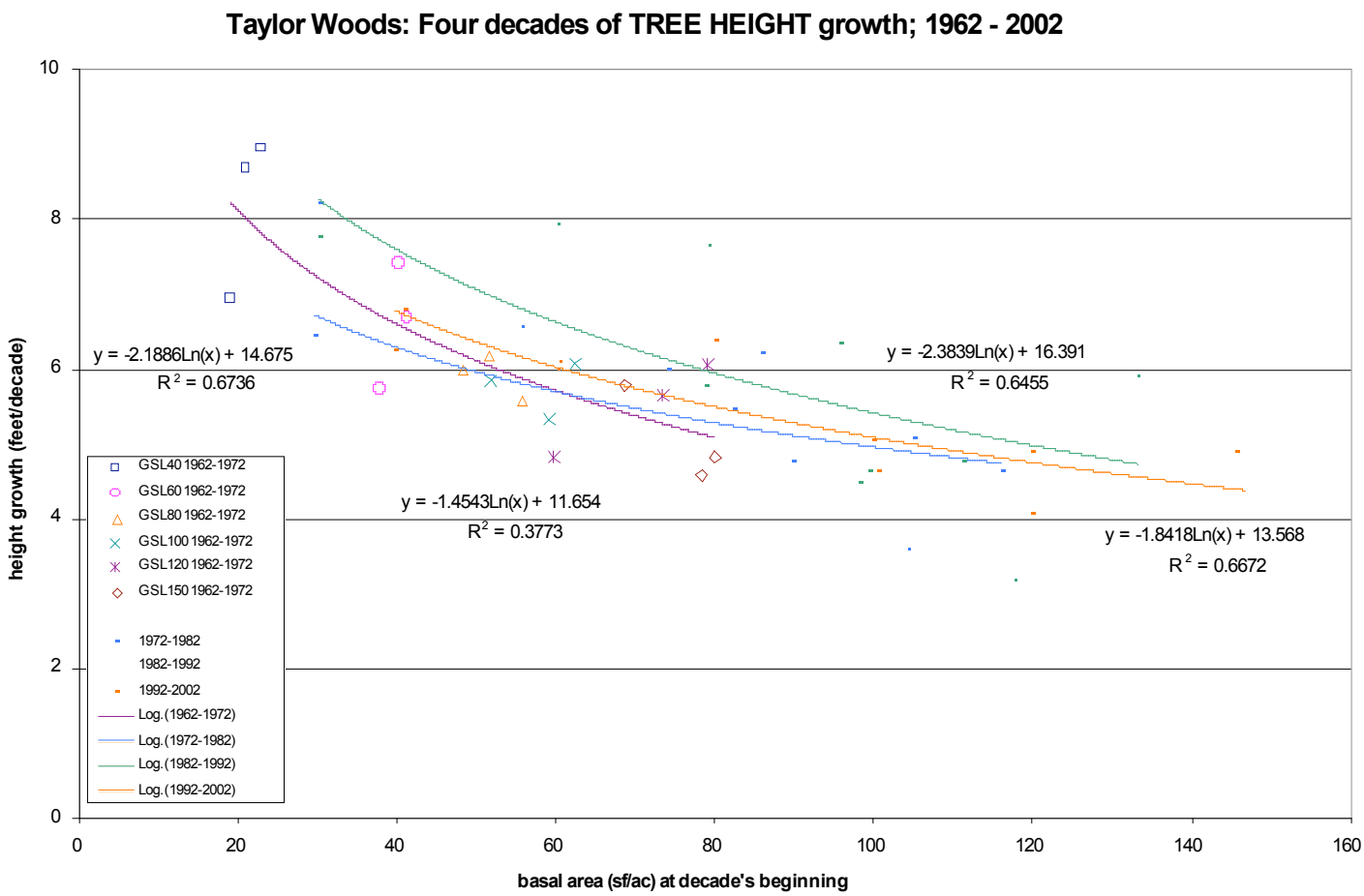

Figure 2. Mean height growth of ponderosa pine trees at Taylor Woods, northern Arizona, across six basal area treatments and four measurement decades: 1962-72, 1972-82, 1982-92, and 1992-2002, shown as separate regression lines.

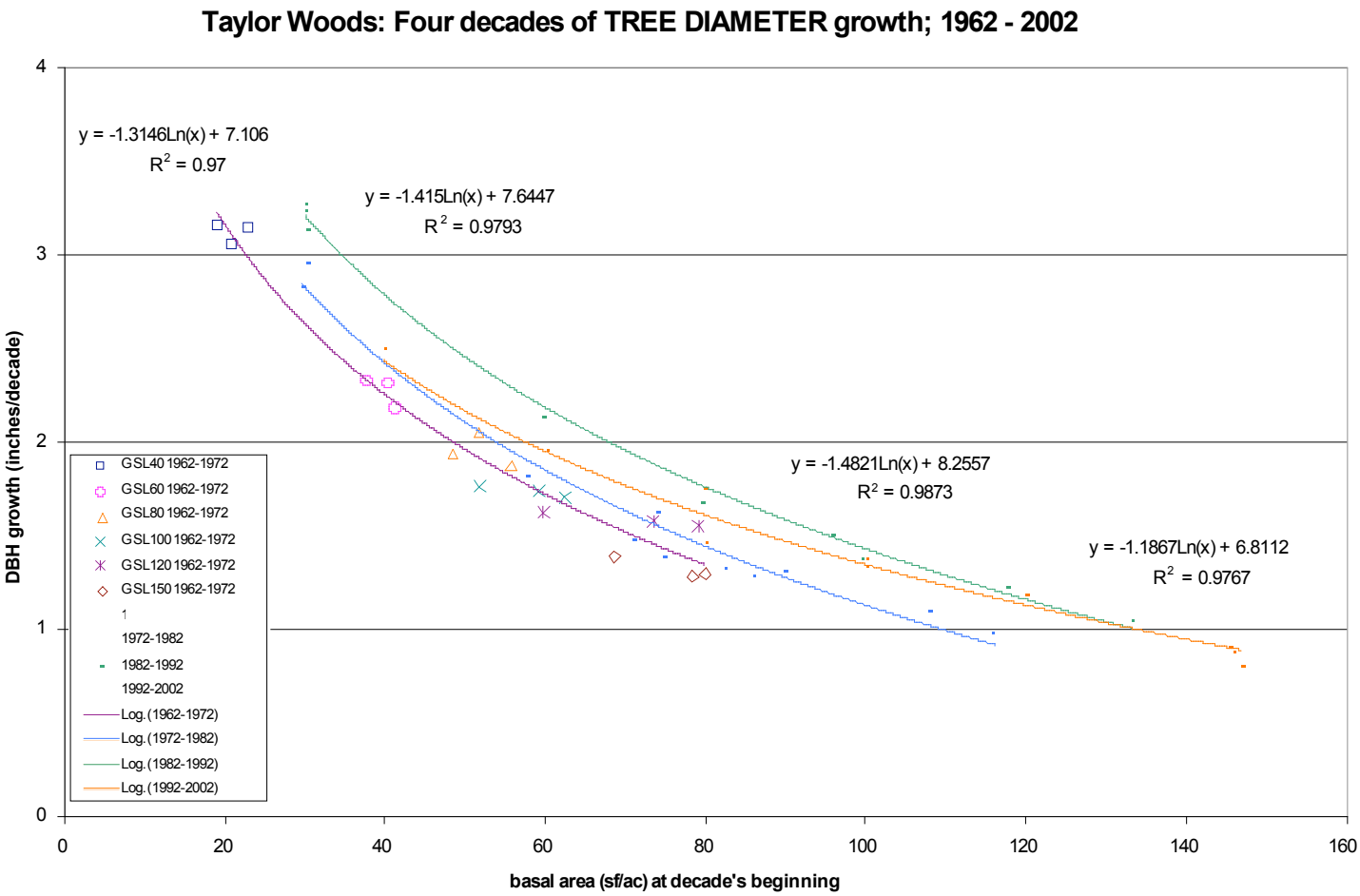

Figure 3. Mean diameter (breast height) growth of ponderosa pine trees at Taylor Woods, northern Arizona, across six basal area treatments and four measurement decades: 1962-72, 1972-82, 1982-92, and 1992-2002, shown as separate regression lines.

growth with increasing size is a normal growth pattern for ponderosa pine across the west (Alexander and Edminster 1980), and trees in the lowest basal area treatment are nearly twice the diameter of those in the highest basal area treatment. Basal area growth per tree was different among GSLs ($p<0.001$) and a consistent shape (slope and intercept not different) among the four decades. This was consistent with a progressive drop in diameter growth (Figure 3) and may reflect the unusually dry climatic conditions beginning in 1996.

Stand-level basal area growth (m^2/ha/decade) varied significantly among GSLs ($p<0.001$), but the shape of that relationship (slopes and intercepts of decadal lines) were not different (Figure 4), indicating no change in this relationship over time. Within the lower range of basal area (10-20 m^2/ha), however, decade is a significant effect ($p<0.001$) except within 1972-1992. The visual progression of curves in Figure 4 demonstrates the natural progression of basal area growth with increasing tree size. The consistency of its shape is remarkable and indicative for the close regulation of spacing in this study (Ronco et al. 1985). This basal area growth trend is standard among density studies and first recorded for Taylor Woods by Schubert (1971). The larger gap between the decades ending 1992 and 2002 may further indicate the dry climatic cycle noted above for diameter growth rates, but such a trend is speculative until the next measurement cycle.

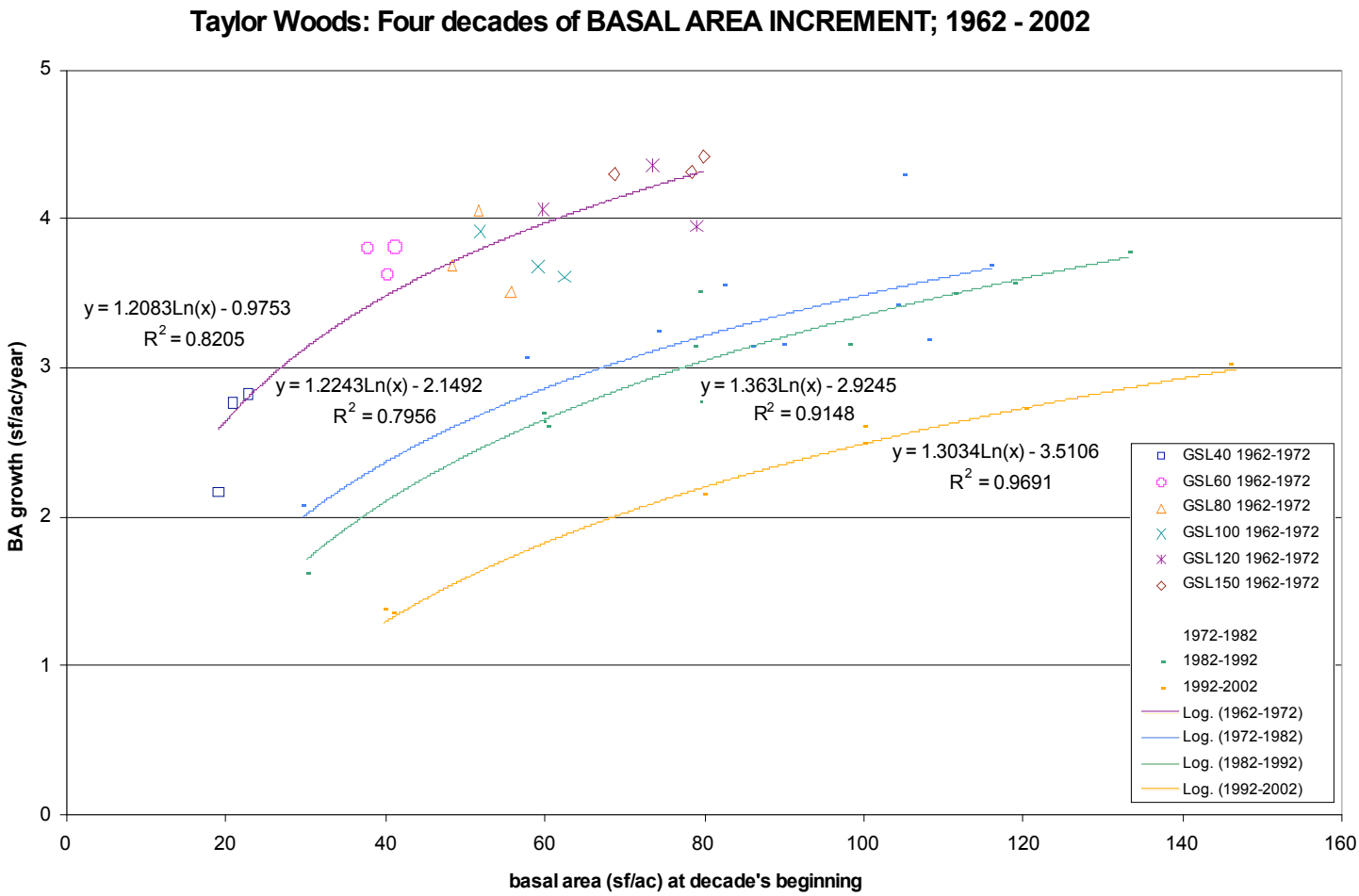

Figure 4. Mean basal area growth per unit land area of ponderosa pine trees at Taylor Woods, northern Arizona, across six basal area treatments and four measurement decades: 1962-72, 1972-82, 1982-92, and 1992-2002, shown as separate regression lines.

The Future

The value of this long-term study, with continued and careful maintenance of density treatments, re-measurement, and replicated plots (though <0.5 ha), has gone well beyond the height and diameter growth trends presented here or the detailed volume projections in Ronco et al. (1985) and a pending updated Research Paper for which it was originally designed. Tree and stand responses seen at Taylor Woods relate to stand responses following low-density harvest treatments intended to restore presettlement structure in southwestern ponderosa pine (Moore et al. 2004). The two lowest density treatments represent mid- and upper-range presettlement density, so individual tree growth and architecture patterns can be analyzed and compared to older presettlement trees still surviving in the landscape. Similarly, understory plant community responses can be compared and projected from the five-fold increase (5 to 25% cover) in mean understory cover from the highest to lowest basal area treatments. Living understory plant cover is negligible (<10%) with any more than 10 m^2/ha of evenly-distributed ponderosa pine overstory. Clumping residual trees and basal area, as with restoration treatments and group selection silviculture, may raise this threshold and, at a minimum, promote spatially diverse understory conditions where that is a land management objective. And this understory development, combined with overstory inputs, allows fuel accumulation dynamics to be constructed for comparison.

Taylor Woods has also become a template for several basic studies of ponderosa pine ecology and physiology (e.g., Kolb et al. 1998, McDowell et al. 2006) related to water use efficiency, drought tolerance and insect resistance in southwestern ponderosa pine. Continued interest in the effects of climatic fluctuations and long-term drift can be further explored across these treatments. Having an experimental framework to examine the role of density is fundamental to advance the science in all these areas. As a long-term and uninterrupted data set, Taylor Woods will provide further insight in understory development, fuels accumulation, fire behavior, and stand structure responses to climatic variability. In fact, few sites will be able to provide such insights as we move into the next century.

References

Alexander, Robert A.; Edminster, Carleton B. 1980. Management of ponderosa pine in even-aged stands in the southwest. Res. Pap. RM-225. Fort Collins, CO: U.S. Department of Agriculture, Forest Service, Rocky Mountain Forest and Range Experiment Station. 11 p.

Curtis, Robert O.; Marshall, David D. 1986. Levels-of-growing-stock cooperative study in douglas-fir: Report No. 8—The LOGS study: Twenty-year results. Res. Pap. PNW-356. Portland, OR: U.S. Department of Agriculture, Forest Service, Pacific Northwest Research Station. 113 p.

Gaines, Edward M.; Kotok, E.S. 1954. Thinning ponderosa pine in the Southwest. Sta. Pap. No. 17. Fort Collins, CO: U.S. Department of Agriculture, Forest Service, Rocky Mountain Forest and Range Experiment Station. 20 p.

Kolb, Thomas E.; Holmberg, Kristina M.; Wagner, Michael R.; Stone, Joseph E. 1998. Regulation of ponderosa pine foliar physiology and insect resistance mechanism by basal area treatments. Tree Phys. 18: 375-381.

McDowell, Nate G.; Adams, Henry D.; Bailey, John D.; Hess, Marcey; Kolb, Thomas E. 2006. Homeostatic maintenance of ponderosa pine gas exchange in response to stand density changes. Ecol. Apps. 16(3): 1164-1182.

Moore, Margaret. M.; Huffman, David W.; Fule, Peter Z.; Covington, W. Wallace; Crouse, Joseph E. 2004. Comparison of historical and contemporary forest structure and composition on permanent plots in southwestern ponderosa pine forests. Forest Science. 50(2): 162-176.

Myers, Clifford A. 1958. Thinning improves development of young stand of ponderosa pine in the Black Hills. J. Forestry. 56(9): 656-659.

Myers, Clifford A. 1967. Growing Stock Levels in even-aged ponderosa pine. Res. Pap. RM-33. Fort Collins, CO: U.S. Department of Agriculture, Forest Service, Rocky Mountain Forest and Range Experiment Station. 8 p.

Oliver, William W.; Edminster, Carleton B. 1988. Growth of ponderosa pine thinned to different stocking levels in the western United States. Proceedings of a symposium: 1986 September 29–October 3; Missoula, MT. Gen. Tech. Rep. INT-243. Fort Collins, CO: U.S. Department of Agriculture, Forest Service, Rocky Mountain Forest and Range Experiment Station. 402 p.

Pearson, G.A. 1950. Management of ponderosa pine in the southwest. Agri. Mono. 6. U.S. Department of Agriculture, Forest Service, Washington, DC. 218 p.

Ronco, Frank, Jr.; Edminster, Carleton B.; Trujillo, David P. 1985. Growth of ponderosa pine thinned to different stocking levels in northern Arizona. Res. Pap. RM-262. Fort Collins, CO: U.S. Department of Agriculture, Forest Service, Rocky Mountain Forest and Range Experiment Station. 15 p.

Schubert, Gilbert H. 1971. Growth response of even-aged ponderosa pines reltated to stand density levels. J. Forestry. 69(12): 857-860.

Tappeiner, John C.; Maguire, Douglas A.; Harrington, Timothy B. 2007. Silviculture and ecology of western U.S. forests. Corvallis, OR: Oregon State University Press. 440 p.

The content of this paper reflects the views of the author(s), who are responsible for the facts and accuracy of the information presented herein.

"Growing Trees Backwards": Description of a Stand Reconstruction Model

Jonathan D. Bakker, *College of Forest Resources, University of Washington, Seattle, WA;* **Andrew J. Sánchez Meador,** *USFS Forest Management Service Center, Fort Collins, CO;* **Peter Z. Fulé,** *School of Forestry, Northern Arizona University, Flagstaff, AZ;* **David W. Huffman,** *Ecological Restoration Institute, Northern Arizona University, Flagstaff, AZ; and* **Margaret M. Moore,** *School of Forestry, Northern Arizona University, Flagstaff, AZ*

Abstract—*We describe an individual-tree model that uses contemporary measurements to "grow trees backward" and reconstruct past tree diameters and stand structure in ponderosa pine dominated stands of the Southwest. Model inputs are contemporary structural measurements of all snags, logs, stumps, and living trees, and radial growth measurements, if available. Key steps include the application of inverse decay functions to estimate snag and log death dates, and the estimation of tree size in the reconstruction year via radial growth data or accrued basal area increment. The model is provided as a function for R, and can be modified for other species and regions.*

Introduction

Understanding stand development is an important line of evidence about reference conditions that can guide current restoration activities. Furthermore, biometric measurements such as diameter at breast height (DBH) can be related to tree biomass, nutrient storage, and other aspects of ecosystem structure and function (Jenkins et al. 2004). We often lack empirical information about stand development and are therefore required to use models to estimate how stands developed. Stand reconstruction models are one means to obtain information on past forest structure such as tree density and diameter classes (Harrod et al. 1999; Groven et al. 2002; Everett et al. 2007).

In: Olberding, Susan D., and Moore, Margaret M., tech coords. 2008. Fort Valley Experimental Forest—A Century of Research 1908-2008. Proceedings RMRS-P-53CD. Fort Collins, CO: U.S. Department of Agriculture, Forest Service, Rocky Mountain Research Station. 408 p.

Fulé et al. (1997) and Huffman et al. (2001) outlined a method of reconstructing past forest structure in southwestern ponderosa pine forests on the basis of contemporary measurements. Their model, which is built upon in this paper, overestimated tree size and forest density by ~ 7% (Huffman et al. 2001). Model accuracy was assessed by comparing reconstructed forest structure with actual data from the Woolsey plots, a unique set of historical stem-mapped plots on the Fort Valley Experimental Forest (FVEF) and throughout Arizona and New Mexico (Moore et al. 2004). However, the model utility is limited by how it was parameterized. First, the allometric equations used in the model were compiled from a variety of sources rather than being locally parameterized, and therefore did not fit the data as good as possible. For example, DBH and diameter at stump height (DSH) were regressed, but the published regression was based on a stump height of 30 cm (12"; Hann 1976) while the data used to validate the model were obtained at 40 cm stump height. Second, the model was written using a software language that is no longer commonly used, and thus its utility was greatly diminished. We have ported the model to R, an open-source statistical language (R Development Core Team 2007), and have published the code as a script (Appendix 1) that can be updated for other species and forest types.

Here, we summarize the model structure, including the improvements we have made to it. We also note some of the limitations of the model as it is currently formulated.

Model Requirements

The model operates on an individual-tree basis. It requires data on all trees in the stand, both live and dead. A number of field-collected variables are recorded for each tree (Table 1; Table 3). If available, radial growth data from increment cores can also be incorporated to provide accurate information about individual trees. Although the original model included more species, the revised model presented here is parameterized for ponderosa pine (*Pinus ponderosa* Laws. var. *scopulorum* Engelm.) and Gambel oak (*Quercus gambelii* Nutt.). All variables must be in metric units.

Table 1. Variables to be measured, and allowed values for each.

Variable	Values / Comments
Species	Required.
Condition	Required. See Table 3 for details.
Field-called Age Class	Required. 0 (post-plot; ~100 years old), 1 (pre-plot; >100 years old), or 2 (pre-settlement; >130 years old). See Moore et al. (2004) for details.
DBH	Outside bark, in cm. Either DBH or DSH is required.
DSH	Outside bark, in cm. Either DBH or DSH is required.
Increment Core	Optional. If a core is taken, the following variables should be measured on it: i) center date; ii) radial increment from inventory year back to Year X, in cm; iii) radial increment from inventory year back to pith, in cm.

Model Structure

Step 1: Parameter Specification

Parameters to be specified include the inventory year (year when measurements were obtained; can differ among trees), reconstruction year (Year X, a constant; all trees will be reconstructed back to this year), and death dates of stumps, if known.

Step 2: Populate Required Inventory Year Variables

It is often not practical to measure all required variables for all trees. For example, we generally measure DBH on live trees but DSH on dead trees, snags, and logs. Therefore, we used DBH-DSH regressions to estimate missing data values. The regressions (Table 2) were developed from trees on the Woolsey plots, a series of permanent plots on the Fort Valley Experimental Forest and throughout Arizona and New Mexico (Moore et al. 2004). For each species, multiple regression analysis indicated that this relationship did not differ between trees of different field-called age classes.

Second, all trees were assigned in the field to one of three field-called age classes, but our model is based on two age classes. In ponderosa pine, these age classes roughly correspond to black jack (trees < 150 years old) and yellow pine (trees > 150 years old; Moore et al. 2004). Calculated age classes are adjusted based on age data, where available, or on the field-called age class and size of the tree.

Table 2. Regressions between outside-bark diameter at breast height (DBH, in cm) and diameter at a stump height of 40 cm (DSH, in cm) and between DSH and annual basal area increment (Annual.BAI, in cm^2) for ponderosa pine (PIPO) and Gambel oak (QUGA) trees. Data are from Woolsey plots throughout Arizona and New Mexico.

Species	Equation	N	R^2	SEE[a]	Range of independent variable	Range of dependent variable
DBH-DSH Regressions						
PIPO	DSH = 1.664 + 1.063 DBH	8375	0.9935	1.511	0.25 to 0.99	1.02 to 103.63
QUGA	DSH = 1.093 + 1.034 DBH	1400	0.9884	1.268	0.25 to 77.98	0.25 to 72.14
DSH-Annual.BAI Regressions						
PIPO[b]	ln(Annual.BAI) = -3.718 + 1.736 ln(DSH)	3008	0.9612	0.227	1.5 to 64.0	0.05 to 35.58
PIPO[c]	ln(Annual.BAI) = -3.216 + 1.541 ln(DSH)	2014	0.6772	0.314	7.6 to 92.0	0.62 to 72.97
QUGA[b]	ln(Annual.BAI) = -3.161 + 1.370 ln(DSH)	206	0.8777	0.284	1.8 to 25.7	0.07 to 6.04
QUGA[c]	ln(Annual.BAI) = -3.090 + 1.384 ln(DSH)	143	0.5828	0.263	9.7 to 64.5	0.93 to 19.21

[a] Standard error of the estimate.
[b] "Post-plot" field-called age class.
[c] "Pre-plot" and "Presettlement" field-called age classes.

Table 3. Condition classes and decay rates applied to trees on the Woolsey plots. The example shows the estimated death date for a 50 cm DBH tree measured in 2008. For instance, a 50 cm DBH condition 3 tree is estimated to have died in 2008 while a condition 7 log of the same size is estimated to have died in 1943.

Condition	Description	Annual transition rate	Example
1	Live	-	
2	Fading	-	
3	Recently dead snag	0 (assumed to have died in inventory year)	2008
4	Loose bark snag	20%	2004
5	Clean bark snag	Condition 4 + 15%	1999
6	Snag broken above breast height (BH)	Condition 5 + Diameter dependent snag fall rate	1971
7	Log (snag broken below BH)	Condition 5 + 2(Diameter dependent snag fall rate)	1943
8	Windthrow (dead and down; log with root ball present)	Diameter dependent snag fall rate	1980
9	Cut stump	Death date = Cut date, if known, else default date assigned to all stumps	
10	Stump hole	Same as Condition 7	1943
11	Tree missing	Same as Condition 7	1943

Note: Transition rates are for ponderosa pine and are derived from Rogers et al. (1984).

Step 3: Estimating Snag and Log Death Dates

Dead trees, snags, and logs are 'undecomposed' to estimate their death dates (Table 3). Decay rates are based on Rogers et al. (1984) and assumed the 50th decomposition rate percentile as this percentile has been shown to work well (Huffman et al. 2001).

Step 4: Back-growth of Trees

Trees are back-grown from their inventory or death date (whichever is earlier) to Year X. Three methods are used, depending on the availability of increment data. If a complete increment core (i.e., radial increment from Year X to present and from pith to present) is available, diameter in Year X is reconstructed using the proportional reconstruction method (Bakker 2005). If only the radial increment from Year X to present is available, diameter in Year X is reconstructed by subtracting twice the radial increment from the inside bark diameter. Inside bark diameters were calculated using published equations for ponderosa pine (Myers 1963) and assuming that bark thickness equaled 5% of stem diameter for Gambel oak. Finally, if no increment data are available, diameter in Year X is reconstructed by calculating the expected basal area increment for the interval between Year X and the inventory year and subtracting that increment from the basal area in the inventory year. Diameter-BAI regressions were calculated from trees on Woolsey plots through Arizona and New Mexico (Table 2). Advantages of these regressions are that they are on a log-log scale, are based on large sample sizes from a wide geographic range, and span a much larger DBH range than previous regressions. All back-growth calculations are conducted at DSH since that is the height at which increment cores and BAI data were obtained.

Discussion

The accuracy with which individual trees are modeled directly affects the accuracy of stand-level attributes such as tree density and basal area. There are three main elements that affect model accuracy. First, reconstructions presume that all tree structures in the stand, including highly decomposed snags, logs, and stumps, were identified. This is feasible in arid environments like the Southwest; during sampling in 1997-1999, Moore et al. (2004) missed only 9% of the trees present at plot establishment (1909-1913). In environments with more mesic climates or faster decomposition rates, this model may not be applicable over as long of time periods. Similarly, stand disturbances such as fires that consume woody debris will reduce the number of detectable tree structures.

Second, there are a number of known issues related to estimates of snag and log death dates. First, these rates were derived for ponderosa pine but are applied to all species since we lack specific rates for other species. Second, tree condition 6 (snags broken below BH) is poorly linked to age (Waskiewicz et al. 2007). Third, death dates of condition 8 (logs with root balls) trees appear to be underestimated since they are calculated to be of an age intermediate between conditions 5 and 6 (Table 3). Fourth, conditions 10 (stump hole) and 11 (missing) were not included in Rogers et al. (1984); we have assumed that trees of these conditions are at least as old as condition 7 (log; snag broken below BH) trees. Finally, the decay functions are linear and deterministic, and do not capture the range of variability observed (Waskiewicz et al. 2007).

Third, the three back-growth methods yield different estimates of historical DBH. To assess this, we identified 389 live ponderosa pine trees on the Woolsey plots that have complete increment cores and for which we knew their actual DBH at plot establishment. These particular trees are located on the Coconino and Prescott National Forests (Sánchez Meador and Moore, these proceedings; De Blois et al., these proceedings). Plots on the Coconino were established in 1909-1913 while those on the Prescott were established in 1925-1930. We estimated the DBH of each tree at plot establishment using all three reconstruction methods, and calculated the precision of each estimate as the deviation between the estimated and actual DBH divided by the actual DBH. On average, the proportional reconstruction method underestimated the actual DBH by 3.3% (s = 16.8%) while the radial increment method underestimated DBH by 15.2% (s = 16.0%). Using the BAI method, 6.4% of trees were estimated to have been too small to be present at plot establishment (i.e., their estimated diameters were negative). For those trees large enough to be present, DBH was underestimated by 12.7% (s = 29.1%).

Future research should address the model limitations identified here and explore the effect of time interval on reconstruction accuracy. Future enhancements could include the incorporation of variable stump heights and spatial information such as distance-dependent competition from neighbors. In addition, although the model is currently parameterized for only two species in the Southwest, the code (Appendix 1) can be edited to parameterize it for other species or regions. In spite of these limitations, stand reconstructions permit us to visualize stand development, estimate reference conditions that guide current restoration activities, and quantify the effects of stand development on ecosystem function.

Acknowledgments

We thank R. Everett and W.W. Covington for reviewing an earlier version of this paper. Contemporary measurements of the Woolsey plots were supported by USFS Rocky Mountain Research Station (RMRS) Joint Venture Agreement 28-JV7-939 and USDA Cooperative State Research, Education and Extension Service grant 2003-35101-12919. Additional funding was provided by McIntire-Stennis appropriations to the School of Forestry and grants from the Ecological Restoration Institute (ERI) at Northern Arizona University. We are grateful to numerous people from the ERI who provided field, laboratory, data entry assistance, and logistical support. We thank the USFS RMRS, Coconino National Forest, and Prescott National Forest for permission to sample their lands.

References

Bakker, J.D. 2005. A new, proportional method for reconstructing historical tree diameters. Canadian Journal of Forest Research. 35: 2515-2520.

Everett, R.; Baumgartner, D.; Ohlson, P.; Schellhaas, R.; Harrod, R. 2007. Development of current stand structure in dry fir-pine forests of eastern Washington. Journal of the Torrey Botanical Society. 134: 199-214.

Fulé, P.Z.; Covington, W.W.; Moore, M.M. 1997. Determining reference conditions for ecosystem management of southwestern ponderosa pine forests. Ecological Applications. 7: 895-908.

Groven, R.; Rolstad, J.; Storaunet, K.O.; Rolstad, E. 2002. Using forest stand reconstructions to assess the role of structural continuity for late-successional species. Forest Ecology and Management. 164: 39-55.

Hann, D.W. 1976. Relationship of stump diameter to diameter at breast height for seven tree species in Arizona and New Mexico. Res. Note INT-212. USDA Forest Service, Intermountain Forest and Range Experiment Station, Ogden, UT.

Harrod, R.J., McRae, B.H.; Hartl, W.E.1999. Historical stand reconstruction in ponderosa pine forests to guide silvicultural prescriptions. Forest Ecology and Management. 114: 433-446.

Huffman, D.W.; Moore, M.M.; Covington, W.W.; Crouse, J.E.; Fulé, P.Z. 2001. Ponderosa pine forest reconstruction: comparisons with historical data. Pages 3-8 in R.K. Vance, C.B. Edminster, W.W. Covington, and J.A. Blake (comps.). Ponderosa pine ecosystems restoration and conservation: steps toward stewardship. 2000 April 25-27, Flagstaff, AZ. Proceedings RMRS-P-22. USDA Forest Service, Rocky Mountain Research Station, Ogden, UT.

Jenkins, J.C.; Chojnacky, D.C.; Heath, L.S.; Birdsey, R.A. 2004. Comprehensive database of diameter-based biomass regressions for North American tree species. Gen. Tech. Rep. NE-319. USDA Forest Service, Northeastern Research Station, Newtown Square, PA.

Moore, M.M., Huffman, D.W.; Fulé, P.Z.; Covington, W.W.; Crouse, J.E. 2004. Comparison of historical and contemporary forest structure and composition on permanent plots in southwestern ponderosa pine forests. Forest Science. 50: 162-176.

Myers, C.A. 1963. Estimating past diameters of ponderosa pines in Arizona and New Mexico. Res. Note RM-7. USDA Forest Service, Rocky Mountain Forest and Range Experiment Station, Fort Collins, CO.

R Development Core Team. 2007. R: a language and environment for statistical computing. R Foundation for Statistical Computing, Vienna, Austria.

Rogers, J.J.; Prosser, J.M.; Garrett, L.D.; Ryan, M.G. 1984. ECOSIM: a system for projecting multiresource outputs under alternative forest management regimes. Administrative report, Rocky Mountain Forest and Range Experiment Station, Fort Collins, CO.

Waskiewicz, J.D.; Fulé, P.Z.; Beier, P. 2007. Comparing classification systems for ponderosa pine snags in northern Arizona. Western Journal of Applied Forestry. 22: 233-240.

Appendix 1. R function. Text following a '#' on a line are comments, not executable code.

```
# R code to calculate prior forest structure in northern Arizona ponderosa
pine forests
#   based on contemporary Data.
# J.D. Bakker, May 30, 2008
# Based on R code from A.J. Sanchez Meador and a R-Base macro from
#   P.Z. Fule, A. Waltz, J. Crouse, D. Huffman, and A.J. Sanchez Meador.

# Formatting Notes:
# 1.All Data must be in metric units.
# 2.Data must be comma delimited (csv), with headers on the first line.
# 3.No spaces in column headings (use '.' instead)

# Model Arguments (variables):
# tree.num - Unique tree number. Required.
# orig.tree.num - number assigned at plot establishment or remeasurement.
Optional.
# spp - Species code. Valid codes: PIPO, QUGA. All other species omitted at
present. Required.
# cond - tree condition. Valid numbers range from 1 to 11. Required.
# age - Field call of age class. Valid codes are 0 (post-plot), 1 (pre-plot),
or 2 (pre-settlement). Required.
# dbh - DBH, outside bark, in cm. Optional, but either dbh or dsh is
required.
# dsh - DSH, in cm. Usually outside bark. Optional, but either dbh or dsh is
required.
# core - 0 (no core) or 1 (cored). Optional.
# center.date - Center date. Optional.
# inc.x.yr - Increment from inventory year to desired reconstruction year
(Year X), in cm. Optional.
# inc.excl.yr - Increment from inventory year to fire exclusion year, in cm.
Optional.
# inc.pith - Increment from inventory year to pith of stem, in cm. Optional.
# cut.date - Cut date of stump or death date of tree. Optional.
# inv.yr - Inventory year. Required.
# dbh.inv - Calculated DBH (outside bark) in inventory year for use in model.
Returned by model.
# dsh.inv - Calculated DSH (outside bark) in inventory year for use in model.
Returned by model.
# age.inv - Calculated age class in inventory year for use in model. Returned
by model.
# death.yr - Calculated; last year in which tree was alive (inventory year
for live trees) Returned by model..
# dsh.x - Calculated DSH (outside bark) in Year X. Returned by model.
# dbh.x - Calculated DBH (outside bark) in Year X. Returned by model.

# Future Enhancements:
#  -parameterize for other species
#  -incorporate stump height


##### RECON.MODEL FUNCTION #####
recon.model<-function(Data, xyr, exclyr) {
```

```
for(i in 1:nrow(Data)) {
  if(Data$cond[i] <= 2) {
    if((!is.na(Data$center.date[i]) && Data$center.date[i] <= excl.yr) ||
!is.na(Data$inc.excl.yr[i]))  {
      Data$age.inv[i]=1 }
  }
  if(Data$cond[i] >= 3 && Data$age[i] > 0) Data$age.inv[i]=1
}

cat("Determine Presettlement age class for dead trees/stumps with/without
field calls", "\n")
for(i in 1:nrow(Data)) {
      if(Data$spp[i] == 'PIPO' && Data$cond[i] == 9 && Data$age[i] < 1) { if
(Data$dsh.inv[i] >=  31.8) Data$age.inv[i]=1 }
      if(Data$spp[i] == 'QUGA' && Data$dbh.inv[i] >= 17) Data$age.inv[i]=1
}

cat("Final check for age inconsistencies", "\n")
for(i in 1:nrow(Data)) {
  if(!is.na(Data$center.date[i]) && Data$center.date[i] <= excl.yr)
Data$age.inv[i]=1
  if(Data$age[i] > 0 && Data$cond[i] <= 2 && (is.na(Data$center.date[i]) ||
Data$center.date[i] >=  Data$inv.yr[i]) && (is.na(Data$inc.x.yr[i]) ||
Data$inc.x.yr[i] == 0)) Data$age.inv[i]=1
  if(!is.na(Data$center.date[i]) && Data$center.date[i] > excl.yr &&
Data$center.date[i] <  Data$inv.yr[i]) Data$age.inv[i]=0
}
cat("Age/Size Class determination complete", "\n")


### "UN-DECOMPOSE" DEAD TREES TO DETERMINE DEATH DATES ###
cat("Step 4. Estimate Death Dates of Dead Trees", "\n")
cat("Initialize death date at inventory year for all trees", "\n")
Data$death.yr <- Data$inv.yr
pctile = 0.5  # Set decomposition percentile
cat("Decomposition percentile =", pctile, "\n")

for(i in 1:nrow(Data)) {
# Condition 3 assumed to have died in inventory year
  if(Data$cond[i] == 4) { Data$death.yr[i] = Data$inv.yr[i] + ((log(pctile)-
log(1))/log(1.2)) }
  if(Data$cond[i] == 5) { Data$death.yr[i] = Data$inv.yr[i] + ((log(pctile)-
log(1))/log(1.2)) +  ((log(pctile)-log(1))/log(1.15)) }
  if(Data$cond[i] == 6) { Data$death.yr[i] = Data$inv.yr[i] + ((log(pctile)-
log(1))/log(1.2)) +  ((log(pctile)-log(1))/log(1.15)) + ((log(pctile)-
log(1))/log(1+(1/(2*(Data$dbh.inv[i]/2.54))))) }
  if(Data$cond[i] == 7) { Data$death.yr[i] = Data$inv.yr[i] + ((log(pctile)-
log(1))/log(1.2)) +  ((log(pctile)-log(1))/log(1.15)) + 2*((log(pctile)-
log(1))/log(1+(1/(2*(Data$dbh.inv[i]/2.54))))) }
  if(Data$cond[i] == 8) { Data$death.yr[i] = Data$inv.yr[i] +  ((log(pctile)-
log(1))/log(1+(1/(2*(Data$dbh.inv[i]/2.54))))) }
  if(Data$cond[i] == 9) {
    if(!is.na(Data$cut.date[i])) { Data$death.yr[i] = Data$cut.date[i] }
    else {
      if(!is.na(Data$orig.tree.num[i])) { Data$death.yr[i] = 1940 }
      else { Data$death.yr[i] = 1980 }}}
  if(Data$cond[i] == 10) { Data$death.yr[i] = Data$inv.yr[i] + ((log(pctile)-
```

```
for(i in 1:nrow(Data)) {
  if(Data$cond[i] <= 2) {
    if((!is.na(Data$center.date[i]) && Data$center.date[i] <= excl.yr) ||
!is.na(Data$inc.excl.yr[i]))  {
      Data$age.inv[i]=1 }
  }
  if(Data$cond[i] >= 3 && Data$age[i] > 0) Data$age.inv[i]=1
}

cat("Determine Presettlement age class for dead trees/stumps with/without
field calls", "\n")
for(i in 1:nrow(Data)) {
      if(Data$spp[i] == 'PIPO' && Data$cond[i] == 9 && Data$age[i] < 1) { if
(Data$dsh.inv[i] >=  31.8) Data$age.inv[i]=1 }
      if(Data$spp[i] == 'QUGA' && Data$dbh.inv[i] >= 17) Data$age.inv[i]=1
}

cat("Final check for age inconsistencies", "\n")
for(i in 1:nrow(Data)) {
  if(!is.na(Data$center.date[i]) && Data$center.date[i] <= excl.yr)
Data$age.inv[i]=1
  if(Data$age[i] > 0 && Data$cond[i] <= 2 && (is.na(Data$center.date[i]) ||
Data$center.date[i] >=  Data$inv.yr[i]) && (is.na(Data$inc.x.yr[i]) ||
Data$inc.x.yr[i] == 0)) Data$age.inv[i]=1
  if(!is.na(Data$center.date[i]) && Data$center.date[i] > excl.yr &&
Data$center.date[i] <  Data$inv.yr[i]) Data$age.inv[i]=0
}
cat("Age/Size Class determination complete", "\n")


### "UN-DECOMPOSE" DEAD TREES TO DETERMINE DEATH DATES ###
cat("Step 4. Estimate Death Dates of Dead Trees", "\n")
cat("Initialize death date at inventory year for all trees", "\n")
Data$death.yr <- Data$inv.yr
pctile = 0.5  # Set decomposition percentile
cat("Decomposition percentile =", pctile, "\n")

for(i in 1:nrow(Data)) {
# Condition 3 assumed to have died in inventory year
  if(Data$cond[i] == 4) { Data$death.yr[i] = Data$inv.yr[i] + ((log(pctile)-
log(1))/log(1.2)) }
  if(Data$cond[i] == 5) { Data$death.yr[i] = Data$inv.yr[i] + ((log(pctile)-
log(1))/log(1.2)) +  ((log(pctile)-log(1))/log(1.15)) }
  if(Data$cond[i] == 6) { Data$death.yr[i] = Data$inv.yr[i] + ((log(pctile)-
log(1))/log(1.2)) +  ((log(pctile)-log(1))/log(1.15)) + ((log(pctile)-
log(1))/log(1+(1/(2*(Data$dbh.inv[i]/2.54))))) }
  if(Data$cond[i] == 7) { Data$death.yr[i] = Data$inv.yr[i] + ((log(pctile)-
log(1))/log(1.2)) +  ((log(pctile)-log(1))/log(1.15)) + 2*((log(pctile)-
log(1))/log(1+(1/(2*(Data$dbh.inv[i]/2.54))))) }
  if(Data$cond[i] == 8) { Data$death.yr[i] = Data$inv.yr[i] +  ((log(pctile)-
log(1))/log(1+(1/(2*(Data$dbh.inv[i]/2.54))))) }
  if(Data$cond[i] == 9) {
    if(!is.na(Data$cut.date[i])) { Data$death.yr[i] = Data$cut.date[i] }
    else {
      if(!is.na(Data$orig.tree.num[i])) { Data$death.yr[i] = 1940 }
      else { Data$death.yr[i] = 1980 }}}
  if(Data$cond[i] == 10) { Data$death.yr[i] = Data$inv.yr[i] + ((log(pctile)-
```

```
log(1))/log(1.2)) +  ((log(pctile)-log(1))/log(1.15)) + 2*((log(pctile)-
log(1))/log(1+(1/(2*(Data$dbh.inv[i]/2.54))))) }
  if(Data$cond[i] == 11) { Data$death.yr[i] = Data$inv.yr[i] + ((log(pctile)-
log(1))/log(1.2)) +  ((log(pctile)-log(1))/log(1.15)) + 2*((log(pctile)-
log(1))/log(1+(1/(2*(Data$dbh.inv[i]/2.54))))) }
}

Data$death.yr <- as.integer(Data$death.yr)
cat("Determination of Death Dates Complete", "\n")

### UN-GROW ALL TREES TO YEAR X ###
cat("Step 5. Un-Grow Trees to Year X", "\n")

for(i in 1:nrow(Data)) {
  if((!is.na(Data$center.date[i]) & Data$center.date[i] > x.yr) |
(Data$death.yr[i] < x.yr)) {
    Data$dbh.x[i] = 0
  } # Trees obviously not present in Year X
  if(Data$spp[i] == 'PIPO') {
    if(!is.na(Data$inc.x.yr[i])) {
      if(!is.na(Data$inc.pith[i])) { # Proportional reconstruction method if
increment to pith measured
        prop = (Data$inc.pith[i] - Data$inc.x.yr[i]) / Data$inc.pith[i]
        Data$dsh.x[i] = Data$dsh.inv[i] * prop
      }
      else { # For trees without increment to pith measured
        if(Data$age.inv[i] == 1) { # Yellow pine bark thickness equations
(Myers 1963)
          Data$dsh.x[i] = 1.0524 * (((0.9498 * Data$dsh.inv[i]) - 2.8491) -
(2 * Data$inc.x.yr[i])) - 3.0272
        }
        else { # Blackjack bark thickness equations (Myers 1963)
          Data$dsh.x[i] = 1.0698 * (((0.9344 * Data$dsh.inv[i]) - 3.0284) -
(2 * Data$inc.x.yr[i])) - 3.2614
        }
      }
      Data$dbh.x[i] = (Data$dsh.x[i] - 1.6643787) / 1.0632921
      # Formula from Woolsey plots; r^2 = 0.994; N = 8375
      if(Data$dbh.x[i] < 0) { Data$dbh.x[i] == 0 }
    }
    else { # For trees without increment data
      if(Data$age.inv[i] == 1) { # Yellow pine equation from Woolsey plots;
r^2 = 0.6772; N = 2014
        Data$dbh.x[i] = sqrt(Data$dbh.inv[i]^2 - (4/pi * exp(-3.21600 +
1.54140 * log(Data$dbh.inv[i])) * (Data$death.yr[i] - x.yr)))
        if(is.nan(Data$dbh.x[i])) { Data$dbh.x[i] = 0 }
      }
      else { # Blackjack equation from Woolsey plots; r^2 = 0.9612; N = 3008
        Data$dbh.x[i] = sqrt(Data$dbh.inv[i]^2 - (4/pi * exp(-3.718047 +
1.735790 * log(Data$dbh.inv[i])) * (Data$death.yr[i] - x.yr)))
        if(is.nan(Data$dbh.x[i])) { Data$dbh.x[i] = 0 }
      }
    }
  }
  if(Data$spp[i] == 'QUGA') {
    if(!is.na(Data$inc.x.yr[i])) { # For trees with increment data
# NOTE - All formulas here assume 5% bark thickness for QUGA (no literature)
```

```
# TODO - Develop QUGA bark thickness equations
      if(!is.na(Data$inc.pith[i])) { # Proportional reconstruction method if
increment to pith measured
        prop = (Data$inc.pith[i] - Data$inc.x.yr[i]) / Data$inc.pith[i]
        Data$dsh.x[i] = Data$dsh.inv[i] * prop
      }
      else { # For trees without increment to pith measured
        Data$dsh.x[i] = ((0.95 * Data$dsh.inv[i]) - (2 * Data$inc.x.yr[i])) /
0.95
      }
      Data$dbh.x[i] = (Data$dsh.x[i] - 1.092945) / 1.033582
      # Formula from Woolsey plots; r^2 = 0.988; N = 1400
      if(Data$dbh.x[i] < 0) { Data$dbh.x[i] = 0 }
    }
    else { # For trees without increment data
      if(Data$age.inv[i] == 1) { # Large/old tree equation from Woolsey
plots; r^2 = 0.5828; N = 143
        Data$dbh.x[i] = sqrt(Data$dbh.inv[i]^2 - (4/pi * exp(-3.09044 +
1.38412 * log(Data$dbh.inv[i])) * (Data$death.yr[i] - x.yr)))
        if(is.nan(Data$dbh.x[i])) { Data$dbh.x[i] = 0 }
      }
      else { # Small tree equation from Woolsey plots; r^2 = 0.8777; N = 206
        Data$dbh.x[i] = sqrt(Data$dbh.inv[i]^2 - (4/pi * exp(-3.16137 +
1.37009 * log(Data$dbh.inv[i])) * (Data$death.yr[i] - x.yr)))
        if(is.nan(Data$dbh.x[i])) { Data$dbh.x[i] = 0 }
      }
    }
  }
}
# Other species omitted at present
cat("Un-Growth of Trees to Year X Complete", "\n")


### SUMMARIZE DATA ###
cat("Step 6. Summarize Data", "\n")

cat("Comparison of field Age Class calls with model age/size classes", "\n")
table(Data[c("age", "age.inv", "spp")]) # Creates a contingency table, by
species

hist(Data$dbh.x[Data$dbh.x > 0])

write.csv(Data, file = file.choose())
#NOTE - Remember to specify a ".csv" ending to file name, otherwise R will
specify no file extension!
cat("Data Saved to CSV file", "\n")

#detach(Data)
}
##### END OF RECON.MODEL FUNCTION #####



### CODE TO RUN RECON.MODEL FUNCTION ###
Data <-  read.csv(file.choose(), header = TRUE, sep = ",", quote="\"",
dec=".", fill = TRUE,  na.strings = "NA")
recon.model(Data, xyr=1909, exclyr=1876)
```

The content of this paper reflects the views of the author(s), who are responsible for the facts and accuracy of the information presented herein.

The Hill Plots: A Rare Long-Term Vegetation Study

Jonathan D. Bakker, *College of Forest Resources, University of Washington, Seattle, WA*; **Margaret M. Moore,** *School of Forestry, Northern Arizona University, Flagstaff, AZ*; *and* **Daniel C. Laughlin,** *Ecological Restoration Institute, Northern Arizona University, Flagstaff, AZ*

Abstract—*One legacy of the Fort Valley Experimental Forest is the number and quality of long-term studies associated with it. One such study is the "Hill plots," which began in 1912 and is still being actively studied. Livestock exclosures were built at five sites to examine vegetation recovery when protected from livestock grazing. Sites span a range of soil types and elevations. Materials associated with the Hill plots include historical data, plant specimens, and photographs. In this paper, we summarize the research that has occurred on the Hill plots, historical personnel who worked on them, threats they have experienced, ecological insights they have provided, and current research directions.*

Introduction

In the decades around 1900, livestock grazing and timber harvesting were largely unregulated and unsustainable in northern Arizona. These land uses clearly needed to be balanced, and the Coconino National Forest (CNF), which was established in 1908, did so by regulating when, where, and how they were conducted. In 1910, Robert R. Hill, a U.S. Forest Service (USFS) Grazing Examiner with District 3 (now Region 3) and the Fort Valley Experimental Forest (FVEF) initiated a study to examine potential livestock damage to ponderosa pine (*Pinus ponderosa* Laws. var. *scopulorum* Engelm.) regeneration (Hill 1917). This study included detailed observations on the amount of browsing damage to pine seedlings and saplings on 150 plots in 1910 and an additional 100 plots in 1912 (250 plots total). All plots were within 40 km (25 miles) of Flagstaff, AZ. The fate of the seedlings and saplings was followed from 1912 to 1914. Hill (1917) concluded that: 1) a third of the seedlings were severely or moderately damaged; 2) damage was concentrated in specific times of the year; and 3) sheep generally do the most severe damage to seedlings, though all classes of livestock are likely to damage small trees on overgrazed range. Hill conducted this study while also leading the first range reconnaissance in the United States, which was conducted on CNF in 1912 (Bodley 1913).

In: Olberding, Susan D., and Moore, Margaret M., tech coords. 2008. Fort Valley Experimental Forest—A Century of Research 1908-2008. Proceedings RMRS-P-53CD. Fort Collins, CO: U.S. Department of Agriculture, Forest Service, Rocky Mountain Research Station. 408 p.

Table 1. Summary information about the Hill plots. Information adapted from Bakker (2005).

	Big Fill	Black Springs	Fry Park[a]	Reese Tank[b]	Rogers Lake
Location	SW¼ Sec 21, T21N, R8E,	SW¼ Sec 8, T20N, R7E	NE¼ Sec 31, T20N, R6E	NE¼ Sec 8, T23N, R7E	NW¼ Sec 8, T20N, R6E
Current jurisdiction[c]	CNF	CNF	CNF	CNF	CF/CNF
Exclosure area (ha)	0.618	0.786	0.840	0.669	0.574
Mean elevation (m)	2070	2100	2170	2490	2220
Parent material[d]	Limestone	Limestone/Sandstone	Basalt/Cinders	Mixed Igneous	Basalt/Cinders
Disturbance history[e]					
Localized	PL 1946	PL ca. 1954	None	RD ca. 1978	None
Generalized	SH 1896, 1919, 1947	SH 1902; PCT 1976, 1997	SH 1910	SH 1940,1978,1989; PCT 1964; PB 1999 (west half)	SH 1905
Grazing intensity					
Before 1912[f]	Overgrazed	Overgrazed	Overgrazed	Overgrazed	Overgrazed
1912-1924[f]	Overgrazed	Heavy	Overgrazed	Moderate	Overgrazed
1924-1938[f]	Heavy	Heavy	Overgrazed	Moderate	Overgrazed
1939-1941[g]	0.58; Cattle	1.01; Cattle	1.35; Cattle	0.17; Sheep	-; Sheep
2002-2004[g]	None since 2000	None since ca. 1960	0.03; Cattle	None since ca. 1992	0.18; Sheep

[a] Also known as Frye Park.
[b] Also known as Rees Tank.
[c] CNF = Coconino National Forest; CF = Centennial Forest.
[d] From Miller et al. (1995).
[e] Data obtained from unpublished documents in Fort Valley Archives, Arnold (1950), and Coconino National Forest (J. Rolf, *pers. comm.*). Codes: PB = prescribed burn; PCT = pre-commercial thinning; PL = power/phone line built through site; RD = road built through site; SH = selective overstory harvest.
[f] Descriptions from Merrick (1939).
[g] Units are animal unit months per ha; larger values indicate higher grazing intensity. 1939-41 data are from the Fort Valley Archives, and contemporary data are from annual range inspections on file at the Coconino National Forest. The Big Fill and Black Springs sites were near sheep driveways historically. Grazing intensity data from 1939-1941 are not available for Rogers Lake.

As part of his grazing effects study, Hill established ~ 0.6 ha (1.5 acre) livestock exclosures at five sites to experimentally determine the effects of grazing protection on pine reproduction. Sites were selected to span a range of soil types and elevations (Table 1). An incidental goal of these exclosures was to permit an assessment of the effects of livestock grazing on forage plants (Hill 1917), yet this aspect of the research has been the primary focus since 1914. Collectively, these sites are now known as the "Hill plots" in recognition of Hill's foresight in establishing them. Here, we summarize the research that has been conducted on these sites, historical personnel who worked on them, threats they have experienced, ecological insights they have provided, and current research directions.

Historical Research

Historical work on the Hill plots occurred from 1912 to 1956. Many USFS scientists worked on these plots throughout the years (Table 2), and went on to become leaders in the fields of range ecology and management. Hill served as director of the Santa Rita Experimental Range in 1920, and later became Grazing Examiner in charge of the Regional Office of Grazing Studies. Other notable scientists include W.R. Chapline, M.W. Talbot, C.L. Forsling, E.W. Nelson, C.K. Cooperrider, and J.F. Arnold.

Table 2. Personnel who worked on the Hill plots (1912-1956). Initials are provided for individuals that have not been definitively identified.

Person	Date Range	Activities
Robert R. Hill	1912-1921	Established exclosures; Recorded damage to ponderosa pine regeneration; Chart quadrats
W. R. Chapline	1912	Chart quadrats
M. W. Talbot	1920-1923	Chart quadrats; Photographs
C. L. Forsling	1920	Chart quadrats
Enoch W. Nelson	1924	Chart quadrats
C. K. Cooperrider	1925-1926	Chart quadrats; Photographs
LAW	1925	Chart quadrats
R. F. Copple	1926-1930	Chart quadrats
E. H. Bomberger	1930-1938	Chart quadrats
E. Shirley Bliss	1930	Chart quadrats
Barnard A. Hendricks	1930	Chart quadrats
CFD	1931	Chart quadrats
Oran B. Stanley	1931	Chart quadrats
Hugh O. Cassidy	1930-1933	Chart quadrats
J. D. Jones	1932	Photographs
Gordon D. Merrick	1933-1938	Chart quadrats
TGW	1933	Chart quadrats
William J. Cribbs	1935	Photographs
George E. Glendening	1941	Chart quadrats; Line intercept sampling; Photographs
BHM	1941	Chart quadrats; Line intercept sampling
EES	1941	Chart quadrats; Line intercept sampling
EFP	1941	Line intercept sampling
HAL	1941	Line intercept sampling
James G. Rowbury, Jr.	1941	Line intercept sampling
Joseph F. Arnold	1947-1952	Line transect samples; Photographs
Kenneth W. Parker	1947	Photographs
T. M. Smith	1956	Photographs

Sources: Unpublished records in Fort Valley Experimental Forest Archives; Arnold (1950); Price (1976); Chapline (1980).

In 1912, Hill established fifty chart quadrats, five inside and five outside each exclosure. Quadrats were 1 x 1 m, and were marked in each corner with a wooden stake. Chart quadrats, plots in which the positions of all plants are accurately noted, were a common method of studying vegetation in the early 1900s (e.g., Clements 1905; Weaver and Clements 1929; Figure 1; Table 3). The vegetation on these quadrats was mapped, recording the basal area of grass clumps and prostrate species (e.g., *Antennaria*) as polygons, and individual stems of most forbs and shrubs as points. Quadrats were measured periodically between 1912 and 1941 (Figure 2). Early mapping was done manually until Hill adapted the pantograph for use in vegetation studies (Hill 1920).

Site maps showing the locations of chart quadrats do not appear to have been made originally, and several quadrats could not be relocated after 1914. In 1920, site maps were drawn showing the location of each quadrat relative to fences and other features. In addition, the wooden stakes were replaced around this time with angle iron stakes, and one corner of each quadrat was tagged with a metal numbered tag.

Around 1931, the exclosures at Fry Park and Black Springs were expanded to permit assessments of vegetation recovery in areas that had received two additional decades of livestock grazing. However, these assessments appear to have been done visually or with photographs; we have not found data collected specifically in these areas.

While the pantograph simplified the process of mapping a chart quadrat, the time commitment was still considerable and resulted in a low number of samples for a given area. In the late 1930s, R. H. Canfield adapted the line intercept sampling method to rangeland vegetation (Canfield 1941). This method greatly increased the speed and therefore the number of samples that could be obtained from an area. The Hill plots were sampled in this manner in 1941 and 1948 (Arnold 1950; Bakker and Moore 2007).

Historical Collections

The historical vegetation data (chart quadrat maps and line intercept data sheets) are housed in the Fort Valley Experimental Forest Archives in Flagstaff, AZ. The Archives also contain other pertinent information such as summaries of grazing intensity for the allotments in which the sites are located, and hand-drawn maps of quadrat locations within sites.

Photographs were taken of sites and of individual chart quadrats between 1921 and 1956. Of particular note are a series of photographs taken by M. W. Talbot in 1921 and reshot by K. W. Parker in 1947 (e.g., Figure 3). Many of the photopoints were drawn onto the site maps to permit their relocation. Historical images are housed in the Fort Valley Archives and the National Archives and Records Administration (NARA). Scanned images of many photographs are available in the USFS Rocky Mountain Research Station Image Database (http://www.rmrs.nau.edu/imagedb/bcollection.shtml).





Figure 1. Photo (top) and chart (bottom) of a quadrat (No. 30739) outside the exclosure at the Fry Park site in 1925. The photo was taken by C. K. Cooperrider (USFS photo 206647). The chart has been rotated 90 degrees so plants are in the same relative positions as in the photo. At the time of this mapping, the quadrat contained 13 species, including deergrass (*Muhlenbergia wrightii*; indicated by 'Dg' on chart), *Antennaria* spp. ('A'), and black dropseed (*Sporobolus interruptus*; 'Bs').

Table 3. Examples of chart quadrat studies established in the early 20th century.

Name	Geographic Location	Date Established	Citation
Wallowa Mountains	Northeastern Oregon	1907	Sampson 1914
Woolsey Plots	Northern Arizona	1909	Pearson 1923
Hill Plots	Northern Arizona	1912	Arnold 1950; Bakker and Moore 2007
Great Basin Experiment Station	Wasatch Mountains, central Utah	1913	Sampson 1915; Prevedel et al. 2005
Santa Rita Experimental Range	Southeastern Arizona	ca. 1915[a]	Canfield 1957; McClaran et al. 2003
Jornada Experimental Range	Southern New Mexico	1915	Gibbens and Beck 1988; Yao et al. 2006
Wild Bill	Northern Arizona	1928	Cooperrider and Cassidy 1939
Hays	Hays, Kansas	1932	Albertson and Tomanek 1965
Rodent Study Plots	Northern and Northwestern Arizona	1924	Taylor and Loftfield 1924
Vegetation of NE Arizona	Northeastern Arizona	1924	Hanson 1924
U.S. Sheep Experimental Station	Southern Idaho	1930	West et al. 1979

[a] Established by R.R. Hill (Canfield 1957).

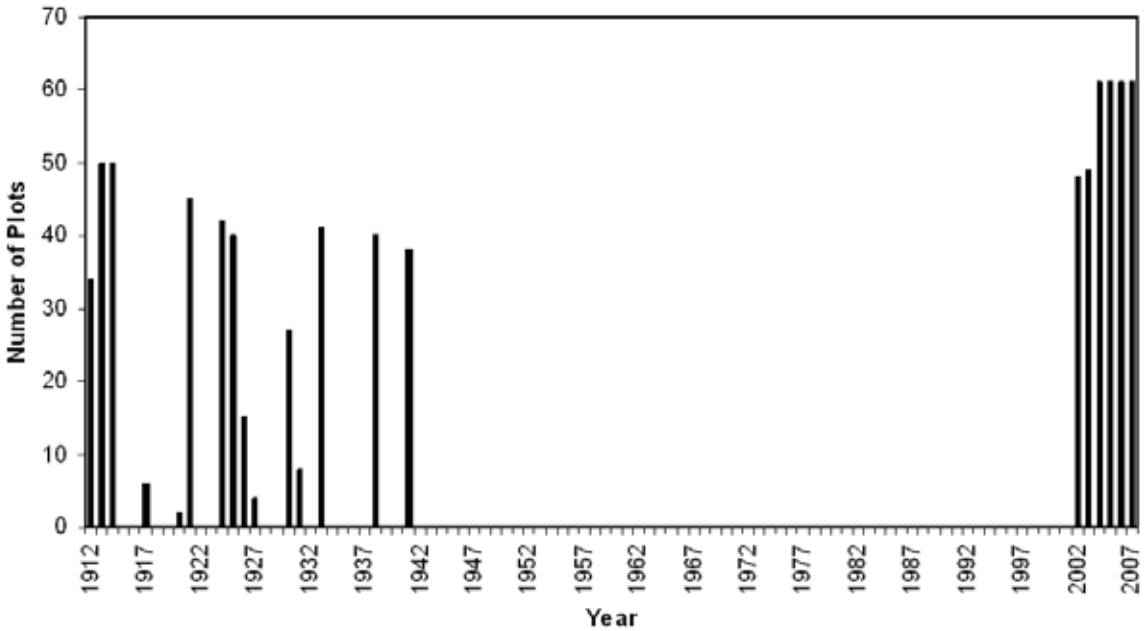

Figure 2. Number of Hill plots sampled in each year between 1912 and 2007.

Early scientists made plant collections a priority; hundreds of specimens were obtained during the CNF range reconnaissance (Bodley 1913; Memo on Plant Identification from W. A. Dayton to J. T. Jardine, 1916, in Fort Valley Archives). Plant samples were taken from the Hill plots between 1921 and 1945. Specimens are housed in numerous herbaria (e.g., CNF, Northern Arizona University, Museum of Northern Arizona, Arizona State University, University of Arizona, Desert Botanical Garden, National Herbarium of the USFS). Plant database projects are increasingly making these records available via the internet.

Figure 3. Repeat photograph series from the Fry Park site in1923 (top), 1947 (middle), and 2005 (bottom). The 1923 photo was taken by M. W. Talbot (USFS photo 184084), the 1947 photo by K. W. Parker (USFS photo K-1144A), and the 2005 photo by J. D. Bakker.

Threats

It has been almost a century since the Hill plots were established, and they have not survived unscathed. Sites have experienced prescribed burns and silvicultural treatments, and have been bisected by power lines, phone lines, and roads (Table 1). Two sites are within the current Flagstaff city limits. In addition, livestock no longer graze at several sites. However, there have also been surprising instances where sites and quadrats have survived major activities such as the building of Interstate 17 (i.e., Black Springs), major forest thinning projects (i.e., Black Springs and Rogers Lake), and large wildfires (i.e., Reese Tank on the edge of the Bear Jaw fire).

Contemporary Research

In 2002, we rediscovered the historical vegetation data in the Fort Valley Archives and the exclosures and chart quadrats in the field. These old exclosures were relatively easy to find since we had specific legal descriptions and some of the fences were maintained over the years. Most of the chart quadrats were relocated with the aid of a metal detector. Since then, we have conducted a number of measurements on these sites.

Vegetation on the chart quadrats has been remapped annually from 2002 to 2007. On sites where quadrats were missing, new quadrats have been established. The chart quadrat maps have been digitized in a geographical information system to permit analyses of spatial dynamics and trends in plant cover and abundance over time. Glendening's 1941 line intercept transects were re-measured in 2004 (Bakker and Moore 2007). Most of the historical photographs were retaken between 2003 and 2005 (e.g., Figure 3).

The overstory vegetation has been measured within all exclosures and in a 20 x 20 m area around each quadrat outside the exclosures. Measurements included tree species, diameter, height, spatial coordinates, and age (for a subset of trees). The contemporary overstory data permits the application of stand reconstruction methods (Bakker et al., these proceedings) to estimate stand dynamics and permit overstory-understory comparisons with historical data.

More recently, we have measured a variety of physical and chemical soil properties for each chart quadrat. We are also quantifying litter decomposition rates and analyzing the relationships between the soil and plant community structure to determine how long-term vegetation changes have influenced ecosystem function.

Ecological Insights

Early work demonstrated that vegetation recovery may take decades following severe livestock grazing (Talbot and Hill 1923; Merrick 1939). Arnold (1950) showed that ponderosa pine in-growth had reduced the abundance of the understory vegetation. More recent work demonstrated that this effect is still evident today, as are the consequences of continued livestock grazing in the early 1900s: current tree densities are twice as high inside than outside exclosures while basal area is 40% higher inside exclosures (Bakker and Moore 2007). Since plot establishment, understory abundance and diversity have declined and plant species have responded differentially to grazing and pine in-growth (Bakker 2005). Effects of vegetation type and livestock grazing on diversity are expressed at different spatial scales (Rudebusch 2006). As noted above, research is ongoing on these sites. Research on these sites has answered questions beyond those originally posed by Hill. Who knows what insights they will provide in the future?

Acknowledgments

We thank D.W. Huffman and R.A. Gill for reviewing an earlier version of this paper. Contemporary measurements of the Hill plots were supported by the Ecological Restoration Institute (ERI) and School of Forestry at Northern Arizona University. We particularly thank the ERI field and lab crews for their assistance with data collection and entry. We thank the U.S. Forest Service and NAU Centennial Forest for permission to sample their lands.

References

Albertson, F.W.; Tomanek, G.W. 1965. Vegetation changes during a 30-year period in grassland communities near Hays, Kansas. Ecology. 46: 714-720.

Arnold, J.F. 1950. Changes in ponderosa pine bunchgrass ranges in northern Arizona resulting from pine regeneration and grazing. Journal of Forestry. 48:118-26.

Bakker, J.D. 2005. Long-term vegetation dynamics of ponderosa pine forests. Ph.D. dissertation. Northern Arizona University, Flagstaff, AZ. 164 p.

Bakker, J.D.; Moore, M.M. 2007. Controls on vegetation structure in southwestern ponderosa pine forests, 1941 and 2004. Ecology. 88: 2305-2319.

Bodley, R.E. 1913. Grazing reconnaissance on the Coconino National Forest. The University of Nebraska Forest Club Annual. 5: 71-81.

Canfield, R.H. 1941. Application of the line interception method in sampling range vegetation. Journal of Forestry. 39: 388-94.

Canfield, R.H. 1957. Reproduction and life span of some perennial grasses of southern Arizona. Journal of Range Management. 10(5): 199-203.

Chapline, W.R. 1980. First 10 years of the Office of Grazing Studies. Rangelands. 2: 223-227.

Clements, F.E. 1905. Research methods in ecology. The University Publishing Company, Lincoln, NE.

Cooperrider, C.K.; Cassidy, H.O. 1937. Cattle grazing on cut-over timberlands in relation to regeneration of pine forests. Unpub. Pap. on file at Flagstaff, AZ: U.S. Department of Agriculture, Forest Service, Rocky Mountain Research Station, Fort Valley Experimental Forest archives. 93 p.

Gibbens, R.P.; Beck, R.F. 1988. Changes in grass basal area and forb densities over a 64-year period on grassland types of the Jornada Experimental Range. Journal of Range Management. 41: 186-192.

Hanson, H.C. 1924. A study of the vegetation of northeastern Arizona. University of Nebraska Studies. 24: 85-175.

Hill, R.R. 1917. Effects of grazing upon western yellow-pine reproduction in the National Forests of Arizona and New Mexico. Bull. 580. USDA Forest Service, Washington, D.C. 27 p.

Hill, R.R. 1920. Charting quadrats with a pantograph. Ecology. 1: 270-273.

McClaran, M.P.; Ffolliott, P.F.; Edminster, C.B. (tech. coords.). 2003. Santa Rita Experimental Range: 100 years (1903 to 2003) of accomplishments and contributions. Proc. RMRS-P-30. USDA Forest Service, Rocky Mountain Research Station, Odgen, UT. 197 p.

Merrick, G.D. 1939. Revegetation of deteriorated range land in northern Arizona. Duke University, Durham, NC. M.A. Thesis.

Miller, G.; Ambos, N.; Boness, P.; Reyher, D.; Robertson, G.; Scalzone, K.; Steinke, R.; Subirge, T. 1995. Terrestrial ecosystems survey of the Coconino National Forest. USDA Forest Service, Southwestern Region, Albuquerque, NM.

Pearson, G.A. 1923. Natural reproduction of western yellow pine in the Southwest. US Forest Service Bull. 1105, Washington, DC.

Prevedel, D.A.; McArthur, E.D.; Johnson, C.M. 2005. Beginnings of range management: an anthology of the Sampson-Ellison photo plots (1913 to 2003) and a short history of the Great Basin Experiment Station. Gen. Tech. Rep. RMRS-GTR-154. USDA Forest Service, Rocky Mountain Research Station, Fort Collins, CO. 60 p.

Price, R. 1976. History of Forest Service research in the central and southern Rocky Mountain Regions, 1908-1975. Gen. Tech. Rep. RM-27. USDA Forest Service, Rocky Mountain Forest and Range Experiment Station, Fort Collins, CO. 100 p.

Rudebusch, F. 2006. Vegetation responses to long-term livestock grazing and habitat. Undergraduate research paper. Northern Arizona University, Flagstaff, AZ. 35 p.

Sampson, A.W. 1914. Natural revegetation of range lands based upon growth requirements and life history of the vegetation. Journal of Agricultural Research. 3(2): 93-147.

Sampson, A.W. 1915. The quadrat method as applied to investigations in forestry. The University of Nebraska Forest Club Annual. 6: 11-31.

Talbot, M.W.; Hill, R.R.1923. Progress report on the range study plots on the Coconino National Forest comprising a description of project and digest of data. Unpub. Pap. on file at Flagstaff, AZ: U.S. Department of Agriculture, Forest Service, Rocky Mountain Research Station, Fort Valley Experimental Forest archives. 32 p.

Taylor, W.P.; Loftfield, J.V.G. 1924. Damage to range grasses by the Zuni prairie dog. USDA Dept. Bull. No. 1227. 15 p.

Weaver, J.E.; Clements, F.E. 1929. Plant ecology. McGraw-Hill Book Company, New York, NY.

West, N.E.; Rea, K.H.; Harniss, R.O. 1979. Plant demographic studies in sagebrush-grass communities of southeastern Idaho. Ecology. 60: 376-388.

Yao, J.; Peters, D.P.C.; Havstad, K.M.; Gibbens, R.P; Herrick, J.E. 2006. Multi-scale factors and long-term responses of Chihuahuan Desert grasses to drought. Landscape Ecology. 21: 1217-1231.

The content of this paper reflects the views of the author(s), who are responsible for the facts and accuracy of the information presented herein.

Removing the Tree-Ring Width Biological Trend Using Expected Basal Area Increment

Franco Biondi, *DendroLab, Department of Geography, University of Nevada, Reno, NV*

Abstract—*One of the main elements of dendrochronological standardization is the removal of the biological trend, i.e. the progressive decline of ring width along a cross-sectional radius that is mostly caused by the corresponding increase in stem diameter over time. A very common option for removing this biological trend is to fit a modified negative exponential curve to the ring-width measurements. Because this method has numerical and conceptual drawbacks, I propose an alternative way based on a simple assumption, namely that a constant basal area increment is distributed over a growing surface. I then derive a mathematical expression for the biological trend, which can be easily calculated and used for dendrochronological standardization. In turn, this "C-method" provides an empirical test of existing theories on life-long progression of tree basal area increment. The proposed method was applied to tree-ring records from ponderosa pines (*Pinus ponderosa Douglas *ex P.Lawson & C.Lawson) located at the G.A. Pearson Natural Area in northern Arizona, U.S.A. Master ring-index chronologies built with the C-method reproduced stand-wide patterns of tree growth, and are therefore preferable for ecological applications. Other advantages of the C-method are that it is theoretically derived, it is applicable to individual series, and it does not require fitting a growth curve using nonlinear regression.*

Introduction

As trees grow older and increase in size, annual ring width generally decreases along a cross-sectional radius, mostly because of the geometrical constraint to add new wood layers over an expanding surface (Cook 1987, Douglass 1919, Fritts 1976). In shade-intolerant, open grown trees, this trend dominates the temporal sequence of annual wood formation throughout the life history of the tree (Helama et al. 2005, Husch et al. 2003). In shade-tolerant, forest interior trees this period of ring-width decline normally occurs after the tree has become dominant, and is commonly preceded by one or more periods of growth suppression and release while the tree occupies lower canopy levels (e.g., Canham 1990, Fraver and White 2005, Piovesan et al.

In: Olberding, Susan D., and Moore, Margaret M., tech coords. 2008. Fort Valley Experimental Forest—A Century of Research 1908-2008. Proceedings RMRS-P-53CD. Fort Collins, CO: U.S. Department of Agriculture, Forest Service, Rocky Mountain Research Station. 408 p.

2005). Regardless of their overall shape, such individual growth trends are associated with a change in the year-to-year ring-width variation, so that when ring widths are larger, their variability is larger as well (Cook and Peters 1997). A number of ways have been proposed in the literature to remove growth variations in both mean and variance that are specific to an individual tree, i.e. to "standardize" ring-width series prior to combining them into a master chronology (Biondi 1993, Cook and Kairiukstis 1990, Warren and Leblanc 1990). Most of these techniques require the elimination of the biological trend by fitting a curve to the raw ring-width measurements. Recently, debate has focused on which standardization option should be used to retain climatic variability at long timescales, i.e. "low-frequency" modes (e.g., Bunn et al. 2004, Esper et al. 2003, 2005, Helama et al. 2005, Melvin et al. 2007, National Research Council 2006). In fact, the length of individual ring-width series used to produce a master chronology (rather than the length of the chronology itself) can determine the maximum timescale of retrievable climatic fluctuations (Cook et al. 1995). As a contribution to the debate on tree-ring standardization, I have focused on those methods that remove the biological trend by fitting a modified negative exponential function to individual ring-width series. This option is commonly implemented through the software program ARSTAN (Cook and Holmes 1986), and is widely adopted in dendrochronological investigations under the loose term of "conservative" detrending (e.g. Salzer and Kipfmueller 2005, Villalba et al. 1998, Woodhouse and Lukas 2006). In this paper I propose an alternative method, which is mathematically derived from the simple assumption of distributing a constant basal area increment over an expanding surface. By formally describing this process, a purely empirical approach to tree-ring standardization is replaced with a theoretical one. An illustration of the method is provided using data from the G.A. Pearson Natural Area. This approach to ring-width standardization can also be used to empirically test existing theories on expected patterns of basal area increment for individual trees.

Model Specification

A mathematical representation of the modified negative exponential option for ring-width standardization is as follows:

$$w_t = ae^{-bt} + k \tag{1}$$

where w_t is ring width at year t, a is ring-width at year zero (if k is negligible), b is the slope of the decrease in ring width (hence, the "concavity" of the curve), and k is the minimum ring width, which is asymptotically approximated for large values of t. When the estimated value of either a or b is negative, a linear regression is fit to the data, usually with slope ≤ 0 (Fritts et al. 1969; Cook and Holmes 1986). Historically, the asymptote of the modified negative exponential equation was introduced to allow for the relatively constant ring width of very old conifers in the western USA (Fritts et al. 1969). This modification, however, makes the equation "open form" because fitting this model is equivalent to estimating a nonlinear regression equation, hence model parameters are computed iteratively (Press et al. 2002). This implies that the method is sensitive to several choices made for estimation purposes. For instance, depending on the tolerance assigned for the goodness-of-fit statistic, the starting values, the number of iterations allowed, and the resolution of the incremental changes made to the initial parameter values, different results

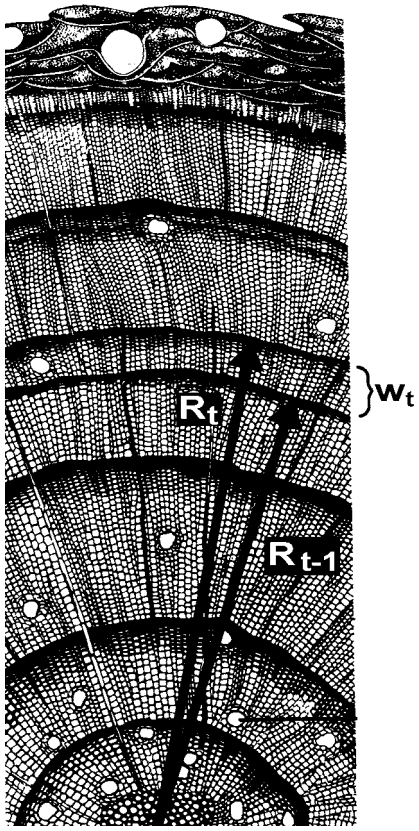

Figure 1. Schematic representation of a conifer cross section, modified from Fig. 2.3 of Fritts (1976). At each year, annual ring width (w_t) is equal to the difference between the current tree radius (R_t) and the prior year radius (R_{t-1}).

can be obtained. In other words, instead of fitting a modified negative exponential, a straight line could be selected simply because of numerical instabilities (for an example, see Figure 3B). This can have important consequences, especially if the estimated curve parameters are then used for drawing climatic or ecological inferences (as was done by Helama et al. 2005).

Even more relevant for tree-ring standardization is the presence of an asymptote in equation (1), given its implications for basal area increment (BAI), which represents overall tree growth better than ring width (Husch et al. 2003, LeBlanc 1990, Valentine 1985). Because BAI at year *t* is equivalent to annual ring area (e.g., Biondi 1999, LeBlanc 1993, Phipps and Whiton, 1988), one can write

$$BAI_t = \pi R_t^2 - \pi R^2_{t-1} \tag{3}$$

where R_t is the stem radius at the end of the annual increment, and R_{t-1} is the stem radius at the beginning of the annual increment (Figure 1). Considering that annual ring width (w_t) is equivalent to the annual radial increment ($w_t = R_t - R_{t-1}$), it follows that:

$$BAI_t = \pi (w_t^2 + 2 w_t R_{t-1}) \tag{4}$$

From equation (4) one can see that the asymptote of equation (1) corresponds to a constant increase of BAI over time. Although such a pattern can occasionally be found (Phipps 2005), it is at odds with the majority of observations and theories found in the scientific literature. Forest ecologists have shown that BAI of dominant, healthy trees can rise for varying periods of time during their life, but even in the best growing conditions, BAI is bound to approach an asymptotic level (Duchesne et al. 2002, 2003, Elvir et al. 2003, Pederson 1998, Poage and Tappeiner II 2002, Valentine and Mäkelä 2005).

The biological trend of ring width can be estimated using a simple assumption, namely that a constant basal area increment is distributed over a growing surface over time. From equation (4), this assumption can be written as

$$w_t^2 + 2w_tR_{t-1} = c \tag{5}$$

with c being the constant BAI. It is easily shown that (5) is a quadratic equation in the variable w_t, and that the only logical solution (given that $w_t \geq 0$) is as follows:

$$w_t = R_{t-1} + \sqrt{R_{t-1}^2 + c} \tag{6}$$

Considering that R_{t-1} is the sum of all ring widths from year 0 (the pith date) to year t-1, one can write

$$w_t = \sqrt{\left(\sum_{i=0}^{i=t-1} w_i\right)^2 + c} - \sum_{i=0}^{i=t-1} w_i \tag{7}$$

For $t = 0$ there is yet no ring width, hence an expression of the *tree potential for growth* can be derived from the previous equation, as follows:

$$w_0 = \sqrt{c} \tag{8}$$

Using equations (7) and (8), it is straightforward to verify that, for any time t, the *expected ring width (Ew_t) when basal area increment remains constant* is given by

$$Ew_t = \sqrt{c(t+1) - \sqrt{ct}} \tag{9}$$

This relationship implies that the biological trend in ring-width of mature trees can be removed by knowing the value of c, which, in turn, can be mathematically derived from equation (9), with the following result:

$$c = \frac{(Ew_t)^2}{2t + 1 - 2t\sqrt{1 + \frac{1}{t}}} \tag{10}$$

For estimation purposes, one can then use

$$= \underset{t=1,\ldots,n}{median}\left(\frac{w_t^2}{2t + 1 - 2t\sqrt{1 + \frac{1}{t}}}\right) \tag{11}$$

with $\hat{c}_i$ = estimated constant basal area for tree i, $\hat{c}_t$ = estimated constant basal area for year t, and n = number of years in the ring-width series. Given its notation, this approach is described as the "C-method" in the remainder of the article.

Application to Ponderosa Pines at the G.A. Pearson Natural Area

Tree-ring records from a long-term monitoring forest research area in northern Arizona were used to illustrate the model (Table 1, Figure 2). The area is occupied by a ponderosa pine (*Pinus ponderosa* Douglas ex P.Lawson & C.Lawson) ecosystem, which has been thoroughly studied in relation to impacts on forest vegetation of land use changes caused by Euro-American settlement (Biondi 1999, Covington et al. 2001, Moore et al. 2006). This dataset was selected because several increment cores either included the pith or came close to it, hence allowing for accurate ages to be assigned to each ring (Table 1). Furthermore, it was possible to make comparisons between young "blackjacks" (DBH < 50 cm), whose xylem rings formed mostly during the 20th century, when lack of fire and successful regeneration increased the density of the stand, and old "yellow pines" (DBH > 50 cm), whose annual growth had occurred under widely different conditions prior to Euro-American settlement (Biondi 1996, Mast et al. 1999). Finally, the dataset had already been used to compare the outcome of various standardization methods, knowing what the overall growth trend in the forest had been over the 20th century because of repeated timber inventories that were conducted at the study area (Biondi et al. 1994, Biondi 1999).

Ring-width series were visually cross-dated, measured with a resolution of 0.01 mm, and checked for errors using computer-aided techniques (Grissino-Mayer 2001, Holmes 1983). Pines with DBH < 50 cm had a much lower number of years between the innermost measured ring width and the stem pith (Table 1). Pith location was usually easier to identify in cores from these trees than in cores from pines with DBH > 50 cm (Biondi 1999). Time series plots of the original measurements (Figure 2) showed clearly the age difference between the two groups of trees, which was also reflected in the number of locally absent rings (Table 1). Old "yellow" pines had more than seven times the percentage of locally absent rings than young "blackjacks."

The C-method was used to standardize the ponderosa pine ring width series after aligning them according to biological age (i.e., years since pith formation). The method was applied to individual ring width series, and in each case the resulting curve did not need additional smoothing. Ring indices were obtained as ratios between the ring width measurements and their expected values, then indices were realigned according to calendar years, and the master chronology computed as either the mean or the median of the indices by calendar year. Common patterns among index time series were quantified by pairwise linear correlation coefficients (Wigley et al. 1984), by pairwise Baillie-Pilcher's *t*-values (Baillie and Pilcher 1973) , and by the first principal component (Jolliffe 1986) for the 1938-1987 period common to all samples.

There was little difference between computing chronologies either as the mean or the median of the indices for each year, hence only the latter is plotted in Figures 3 and 4. A greater amount of common variability was found in the older ponderosas than in the younger ones; ring indices of pines with DBH > 50 cm had higher cross-dating statistics (Table 2). Despite changes in sample depth from 1-2 samples per year in the early part of the chronologies to 58 samples per year in the most recent period, the C-method generated master chronologies with relatively stable variance over time (Figures 3 and 4).

Table 1. Summary of tree-ring samples collected from ponderosa pines at the G.A. Pearson Natural Area (35.27°N, 111.74°W, 2230-2260 m asl), northern Arizona, U.S.A. (Biondi 1999), and used for illustrating the C-method of ring-width standardization.

	Site Information		Increment Core Summary					Ring-Width Statistics				
Tree Type *	**DBH (cm)**	**Height (m)**	**Length (yrs)**	**Total No. of Rings**	**Years to pith**	**Period (yrs)**	**LAR**	**Mean (mm)**	**SD (mm)**	**Min (mm)**	**Max (mm)**	**A_1**
Small												
("Blackjack")	31.8	14.4	78		7		7	1.45	0.78	0.34	3.75	0.78
	19.5-46.8	9.6-23.4	53-144	4509	1-34	1847-1990	(0.16%)	0.92-2.23	0.30-1.48	0-0.94	1.96-7.21	0.26-0.95
Large												
("Yellow pine")	82.4	29.0	283		64		194	1.08	0.61	0.08	3.17	0.73
	50.4-114.8	18.3-36.0	92-418	16408	1-249	1570-1990	(1.18%)	0.48-2.05	0.23-1.24	0-0.65	1.20-5.50	0.38-0.92

* 58 cores from 29 trees were used for each of these two size classes.
DBH: diameter at breast height (the average as well as the min-max are shown).
Length: number of years included in the 58 wood cores (the average as well as the min-max are shown; the total is given in the next column).
Years to pith: estimated gap from the innermost ring of the core to the stem pith (the average as well as the min-max are shown).
Period: first and last year of the time interval covered by the combination of all measured rings.
LAR = locally absent rings (ring width equal to zero; the percentage refers to the total number of rings).
SD = standard deviation of the ring-width measurements (the average as well as the min-max are shown).
A1 = first-order autocorrelation of the ring-width measurements (the average as well as the min-max are shown).

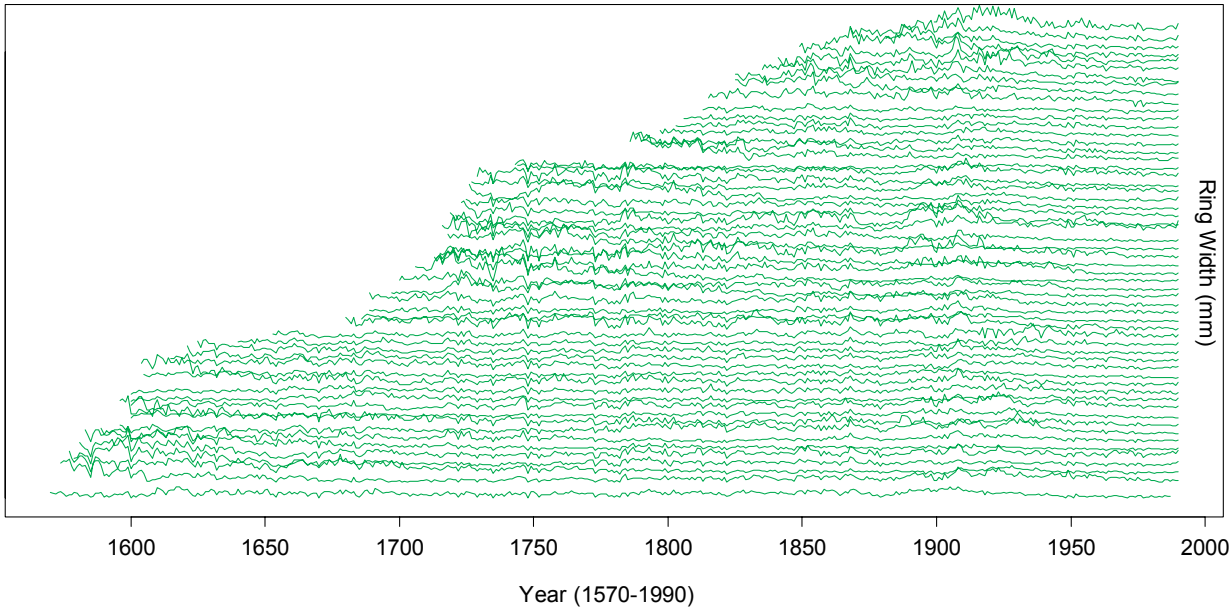

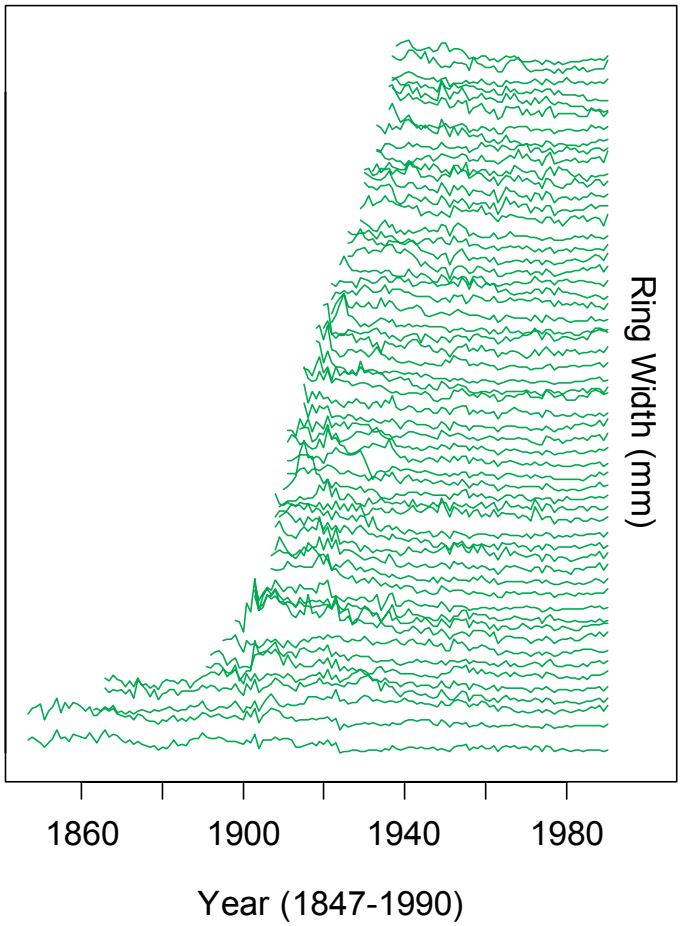

Figure 2. Time-series plots of ring-width measurements, sorted by first year, from wood increment cores taken at the G.A. Pearson Natural Area, Arizona, U.S.A. (see text for details). The vertical scale (not shown) was the same for all segments.
Ponderosa pines with DBH > 50 cm
Ponderosa pines with DBH < 50 cm

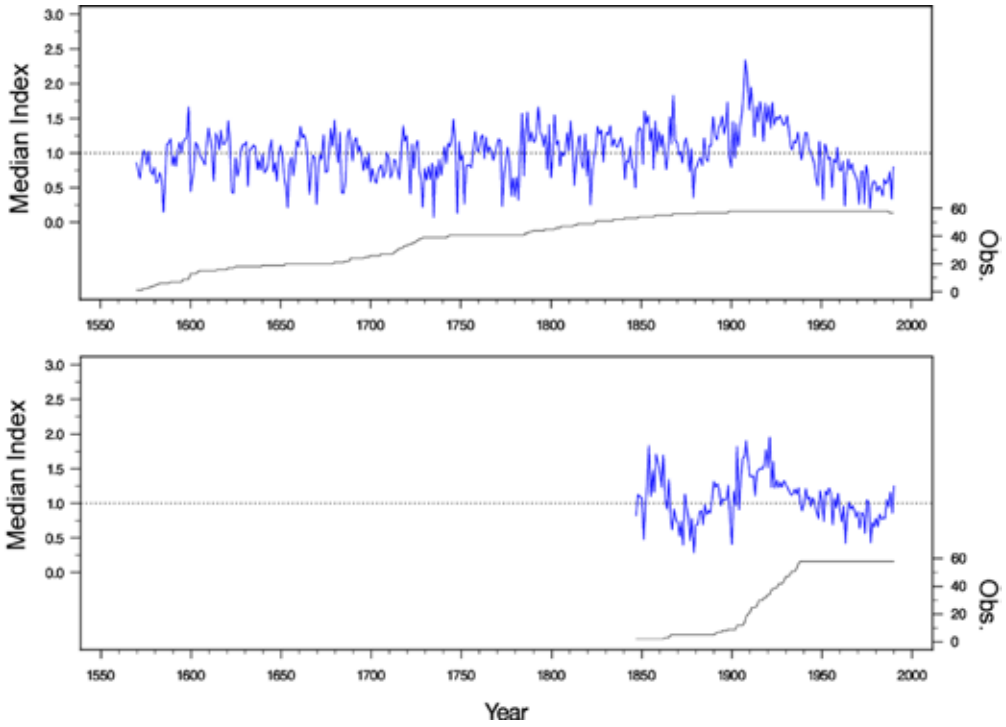

Figure 3. Tree-ring chronologies (Median Index) obtained using the C-method for ponderosa pines with DBH < 50 cm (lower panel), and ponderosa pines with DBH > 50 cm (upper panel). The number of samples per year (Obs.) is also shown (black line).

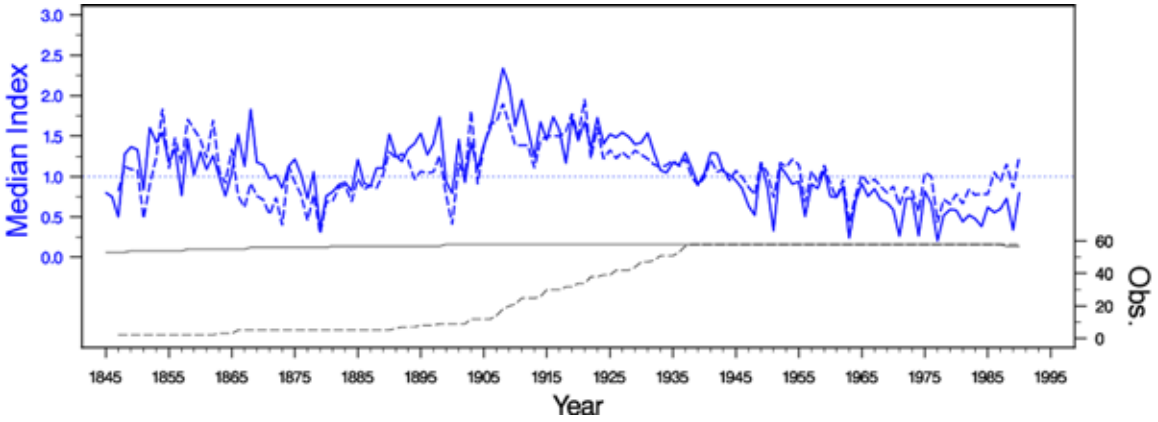

Figure 4. Tree-ring chronologies (Median Index) for ponderosa pines with DBH < 50 cm (dashed lines), and ponderosa pines with DBH > 50 cm (solid lines) obtained using the C-method. The number of samples per year (Obs.) is also shown (black line).

Table 2. Statistics of standardized ring-width indices obtained from the division between the original measurements and the expected ring width from the C-method. The arithmetic average and the minimum-to-maximum interval are shown for most parameters.

DBH (cm)	Mean	SD	Min	Max	A_1	Pairwise r-value	Pairwise t-value	1st PC % Var.	$\hat{C}i$ ($mm^2\ yr^{-1}$)
< 50	1.05	0.40	0.27	2.14	0.56	0.33	4.8	43	271
	0.96-1.29	0.22-0.86	0-0.57	1.35-3.94	0.09-0.87	-0.43 to 0.90	-0.1 to 28.3		75-713
> 50	1.08	0.55	0.08	3.12	0.68	0.47	9.9	63	563
	0.98-1.32	0.29-1.08	0-0.45	1.91-5.34	0.43-0.87	-0.48 to 0.92	1.9-37.9		225-1269

SD, A_1 = see definitions under Table 1

1st PC % Var. = percentage of overall variance during the common period 1938-1987 explained by the first principal component

$\hat{C}i$ = estimated constant basal area increment for each ring-width series

Estimated constant basal area increment ($\hat{C}i$, Table 2) was about twice as large for pines with DBH > 50 cm as for those with DBH < 50 cm. This was most likely related to the overall slower decline in ring size with biological age seen in the older trees compared to the younger ones. In other words, the increasing stand density during the 20th century, which prompted drastic changes in individual growth rates (Biondi et al. 1994, Biondi 1996), also caused this difference in C-method statistics between pre- and post-settlement trees.

From a comparison with other detrending options applied to the same dataset (Biondi 1999), it was already known that applying 'conservative' standardization methods generated chronologies with trends that did not match those of repeated forest inventories. In this study, C-method chronologies shared the ability of ring-area chronologies to reproduce the stand-wide decline of tree growth during the 20th century (Biondi 1996). In addition, C-method chronologies mimicked the steeper decrease of annual increment found in large pines compared to small ones, so that while large pines were growing faster than small pines in the early 1900s, the opposite was true at the end of the 1900s (Figure 4). This reversal in the order of individual growth rates was not so accurately reproduced even by the ring area method (see Figures 4 and 5 in Biondi 1999).

The C-method performance (Table 2, Figures 3 and 4) provides support for its simple assumption, namely that the biological trend is mostly caused by the geometrical constraint to distribute a constant basal area increment over an expanding surface. The well-established pipe theory (Valentine 1985) suggests that sapwood cross-sectional area averaged over the length of the bole approximates the sapwood area at the base of the crown (Valentine and Mäkelä 2005). Considering that most ring-width series with any climatic information come from mature, dominant trees (Fritts 1976), which have already reached their maximum height, the assumption of constant annual basal area increment translates directly into a constant rate of wood accumulation. Basal area increment usually outperforms ring width for measuring overall tree growth, as it has been repeatedly shown with regard to tree mortality (Bigler and Bugmann 2003, 2004b; a; Bigler et al. 2004).

The C-method, just like basal area increment computed from ring-width data, requires knowing the biological age of each growth ring. However, both the C-method and the calculation of ring area can fit individual ring-width series, so they are well suited for relatively small sample sizes (< 100 series). Another advantage of the ring area and C-method approaches is their numerical simplicity, since all computations can be done in a spreadsheet, and there is no need to fit a growth curve using nonlinear regression methods.

In any method based on biological ring age, it is risky to assume that the innermost ring is the closest one to the pith, especially when dealing with very old trees or irregular stems. As detrending methods based on the biological age of growth rings become more commonly used, specific metadata on the difference between ring order and ring age will have to be included in archived and publicly available datasets.

While benchmarking dendrochronological standardization methods against forest growth data is ecologically sound, additional research should be aimed at comparing this (and other) methods of removing the biological trend in terms of their ability to properly reconstruct climatic signals for a variety of biogeographic regions, ecosystems, and tree conditions (species, age, etc.). For instance, it is possible that, when dealing with ring-width series from extremely old trees with irregular growth forms, from forest interior environments, from shade-tolerant species, and from relict or subfossil wood, the best standardization method would simply be a smoothing algorithm with a known frequency response, such as the cubic spline option in the ARSTAN package (Cook and Peters 1981; Cook and Holmes 1986). Still, the C-method already provides a superior alternative in all those cases where fitting a modified negative exponential curve (or a straight line) is used for removing the biological growth trend from ring-width series.

Acknowledgments

This work originated during the author's doctoral studies at the Laboratory of Tree-Ring Research, University of Arizona, Tucson, U.S.A. Research partially supported by NSF grants ATM-0503722 and ATM-CAREER-0132631. Helpful suggestions on numerical analyses were made by David M. Ritson, Fares Qeadan, and Björn Reineking. Additional comments on the manuscript were provided by Laurel Saito and Marc Macias Fauria.

References

Baillie, M.G.L.; Pilcher, J.R. 1973. A simple cross-dating program for tree-ring research. Tree-Ring Bulletin. 33: 7-14.

Bigler, C.; Bugmann, H.K.M. 2003. Growth-dependent tree mortality models based on tree rings. Canadian Journal of Forest Research. 33: 210-221.

Bigler, C.; Bugmann, H.K.M. 2004a. Assessing the performance of theoretical and empirical tree mortality models using tree-ring series of Norway spruce. Ecological Modelling. 174: 225-239.

Bigler, C.; Bugmann, H.K.M. 2004b. Predicting the time of tree death using dendrochronological data. Ecological Applications. 14: 902-914.

Bigler, C.; Gričar, J.; Bugmann, H.K.M.; Čufar, K. 2004. Growth patterns as indicators of impending tree death in silver fir. Forest Ecology and Management. 199: 183-190.

Biondi, F. 1993. Climatic signals in tree-rings of *Fagus sylvatica* L. from the central Apennines, Italy. Acta Oecologica. 14: 57-71.

Biondi, F. 1996. Decadal-scale dynamics at the G.A.Pearson Natural Area: evidence for inverse (a)symmetric competition? Canadian Journal of Forest Research. 26: 1397-1406.

Biondi, F. 1999. Comparing tree-ring chronologies and repeated timber inventories as forest monitoring tools. Ecological Applications. 9: 216-227.

Biondi, F.; Myers, D.E.; Avery, C.C. 1994. Geostatistically modeling stem size and increment in an old-growth forest. Canadian Journal of Forest Research. 24: 1354-1368.

Bunn, A.G.; Sharac, T.J.; Graumlich, L.J. 2004. Using a simulation model to compare methods of tree-ring detrending and to investigate the detectability of low-frequency signals. Tree-Ring Research. 60: 77-90.

Canham, C.D. 1990. Suppression and release during canopy recruitment in *Fagus grandfolia*. Bulletin of the Torrey Botanical Club. 117: 1-7.

Cook, E.R. 1987. The decomposition of tree-ring series for environmental studies. Tree-Ring Bulletin. 47: 37-58.

Cook, E.R.; Briffa, K.R.; Meko, D.M.; Graybill, D.A.; Funkhouser, G. 1995. The 'segment length curse' in long tree-ring chronology development for palaeoclimatic studies..The Holocene. 5: 229-237.

Cook, E.R.; Holmes, R.L. 1986. Guide for computer program ARSTAN, Laboratory of Tree-Ring Research, University of Arizona, Tucson.

Cook, E.R.; Kairiukstis, L.A. (eds.) 1990. Methods of Dendrochronology. Kluwer, Dordrecht, The Netherlands. 394 p.

Cook, E.R.; Peters, K. 1981. The smoothing spline: A new approach to standardizing forest interior tree-ring width series for dendroclimatic studies. Tree-Ring Bulletin. 41: 45-53.

Cook, E.R.; Peters, K. 1997. Calculating unbiased tree-ring indices for the study of climatic and environmental change. The Holocene. 7: 361-370.

Covington, W.W.; Fulé, P.Z.; Hart, S.C.; Weaver, R.P. 2001. Modeling ecological restoration effects on ponderosa pine forest structure. Restoration Ecology. 9: 421-431.

Douglass, A.E. 1919. Climatic Cycles and Tree-Growth. Carnegie Institution, Washington.

Duchesne, L.; Ouimet, R.; Houle, D. 2002. Basal area growth of sugar maple in relation to acid deposition, stand health, and soil nutrients. Journal of Environmental Quality. 31: 1676-1683.

Duchesne, L.; Ouimet, R.; Morneau, C. 2003. Assessment of sugar maple health based on basal area growth pattern. Canadian Journal of Forest Research 33: 2074–2080.

Elvir, J.A.; Wiersma, G.B.; White, A.S.; Fernandez, I.J. 2003. Effects of chronic ammonium sulfate treatment on basal area increment in red spruce and sugar maple at the Bear Brook Watershed in Maine. Canadian Journal of Forest Research. 33: 862–869.

Esper, J.; Cook, E.R.; Krusic, P.J.; Peters, K.; Schweingruber, F.H. 2003. Tests of the RCS method for preserving low-frequency variability in long tree-ring chronologies. Tree-Ring Research. 59: 81-98.

Esper, J.; Wilson, R.J.S.; Frank, D.C.; Moberg, A.; Wanner, H.; Luterbacher, J. 2005. Climate: past ranges and future changes. Quaternary Science Reviews. 24: 2164-2166.

Fraver, S.; White, A.S. 2005. Identifying growth releases in dendrochronological studies of forest disturbance. Canadian Journal of Forest Research. 35: 1648-1656.

Fritts, H.C. 1976. Tree Rings and Climate. Academic Press, London, 567 p.

Fritts, H.C.; Mosimann, J.E.; Bottorff, C.P. 1969. A revised computer program for standardizing tree-ring series. Tree-Ring Bulletin. 29: 15-20.

Grissino-Mayer, H.D. 2001. Evaluating crossdating accuracy: a manual and tutorial for the computer program COFECHA. Tree-Ring Research. 57: 205-221.

Helama, S.; Timonen, M.; Lindholm, M.; Meriläinen, J.; Eronen, M. 2005. Extracting long-period climate fluctuations from tree-ring chronologies over timescales of centuries to millennia. International Journal of Climatology. 25: 1767–1779.

Holmes, R.L. 1983. Computer-assisted quality control in tree-ring dating and measurement. Tree-Ring Bulletin. 43: 69-78.

Husch, B.; Beers, T.W.; Kershaw Jr., J.A. 2003. Forest Mensuration. John Wiley & Sons, Hoboken, NJ. 443 p.

Jolliffe, I.T. 1986. Principal Component Analysis. Springer-Verlag, New York. 271 p.

LeBlanc, D.C. 1990. Relationships between breast-height and whole-stem growth indices for red spruce on Whiteface Mountain, NY. Canadian Journal of Forest Research. 20: 1399-1407.

LeBlanc, D.C. 1993. Temporal and spatial variation of oak growth–climate relationships along a pollution gradient in the midwestern United States. Canadian Journal of Forest Research. 23: 772-782.

Mast, J.N.; Fulé, P.Z.; Moore, M.M.; Covington, W.W.; Waltz, A.E.M. 1999. Restoration of presettlement age structure of an Arizona ponderosa pine forest. Ecological Applications. 9: 228-239.

Melvin, T.M.M.; Briffa, K.R.; Nicolussi, K.; Grabner, M. 2007. Time-varying-response smoothing. Dendrochronologia. 25: 65-69.

Moore, M.M.; Casey, C.A.; Bakker, J.D.; Springer, J.D.; Fulé, P.Z.; Covington, W.W.; Laughlin, D.C. 2006. Herbaceous vegetation responses (1992-2004) to restoration treatments in a ponderosa pine forest. Rangeland Ecology and Management. 59: 135-144.

National Research Council. 2006. Surface Temperature Reconstructions for the Last 2,000 Years No. Committee on Surface Temperature Reconstructions for the Last 2,000 Years, The National Academies Press, Washington, D.C.

Pedersen, B.F. 1998. The role of stress in the mortality of midwestern oaks as indicated by growth prior to death. Ecology. 79: 79-93.

Phipps, R.L. 2005. Some geometrical constraints on ring-width trend. Tree-Ring Research. 61: 73-76.

Phipps, R.L.; Whiton, J.C. 1988. Decline in long-term growth of white oak. Canadian Journal of Forest Research. 18: 24-32.

Piovesan, G.; Di Filippo, A.; Alessandrini, A.; Biondi, F.; Schirone, B. 2005. Structure, dynamics, and dendroecology of an old-growth Fagus forest in the Apennines. Journal of Vegetation Science. 16: 13-28.

Poage, N.J.; Tappeiner II, J.C. 2002. Long-term patterns of diameter and basal area growth of old-growth Douglas-fir trees in western Oregon. Canadian Journal of Forest Research; 31: 1232-1243.

Press, W.H.; Teukolsky, S.A.; Vetterling, W.T.; Flannery, B.P. 2002. Numerical Recipes in C++: The Art of Scientific Computing. Cambridge University Press, Cambridge, U.K. 1002 p.

Salzer, M.W.; Kipfmueller, K.F. 2005. Reconstructed temperature and precipitation on a millennial timescale from tree-rings in the southern Colorado Plateau, U.S.A. Climatic Change. 70: 465-487.

Valentine, H.T. 1985. Tree-growth models: Derivations employing the pipe-model theory. J. Theor. Biol. 117: 579-585.

Valentine, H.T.; Mäkelä, A. 2005. Bridging process-based and empirical approaches to modeling tree growth. Tree Physiology. 25: 769-779.

Villalba, R.; Grau, H.R.; Boninsegna, J.A.; Jacoby, G.C.; Ripalta, A. 1998. Tree-ring evidence for long-term precipitation changes in subtropical South America. International Journal of Climatology. 18: 1463-1478.

Warren, W.G.; Leblanc, D.C. 1990. Dynamic standardization of tree-ring series. Canadian Journal of Forest Research. 20: 1422-1431.

Wigley, T.M.L.; Briffa, K.R.; Jones, P.D. 1984. On the average value of correlated time series, with applications in dendroclimatology and hydrometeorology. Journal of Climate and Applied Meteorology. 23: 201-213.

Woodhouse, C.A.; Lukas, J.J. 2006. Multi-century tree-ring reconstructions of Colorado streamflow for water resource planning. Climatic Change. 78: 293-315.

The content of this paper reflects the views of the author(s), who are responsible for the facts and accuracy of the information presented herein.

Characteristics of Buckbrush Shrubs Exposed to Herbivores after Seven Years of Protection

W. Walker Chancellor, David W. Huffman, *Ecological Restoration Institute, Flagstaff, AZ; and* **Margaret M. Moore,** *School of Forestry, Northern Arizona University, Flagstaff, AZ*

Abstract—*In dense ponderosa pine (*Pinus ponderosa *Laws.) forests of northern Arizona, forage limitations may lead to severe herbivory by large ungulates on certain plant species. In 1999, we fenced 76 buckbrush (*Ceanothus fendleri *Gray) shrubs to protect them from herbivores and study growth and reproduction in response to forest restoration treatments implemented on the Fort Valley Experimental Forest. After seven years, we removed fences from around half the plants and examined herbivore impacts on vegetative characteristics. In spring, and again in fall, we measured stem heights and took photographs of exposed shrubs and protected controls. In fall, we also collected stems to analyze size, biomass, and leaf area. Plants exposed to herbivores had significantly less leaf area and total leaf weight than protected control plants. Stem length, diameter, and weight were statistically similar between exposed and control groups. Results from this study suggest that temporary protection from herbivores during the early stages of forest restoration may enhance rates of development and persistence of native plants such as buckbrush.*

Introduction

Buckbrush (*Ceanothus fendleri* Gray) is a native shrub species, common in ponderosa pine (*Pinus ponderosa* Laws. var. *scopulorum* Engelm.) forests of northern Arizona. As a nitrogen-fixer, its leaves, stems, and flowers are relatively nutritious, which makes buckbrush a preferred browse plant for large ungulates such as mule deer (*Odocoileus hemionus*) and Rocky Mountain elk (*Cervus elaphus*) (Urness et al. 1975, Allen 1996). In some areas, herbivory on buckbrush can be severe and constrain growth, flowering, and stem recruitment (Huffman and Moore 2003). Large mature buckbrush plants typically have stout woody stems and spines that discourage herbivory (Kearney and Peebles 1964). Where herbivory is severe, however, plants may remain small and have reduced structural defenses. In this study,

In: Olberding, Susan D., and Moore, Margaret M., tech coords. 2008. Fort Valley Experimental Forest—A Century of Research 1908-2008. Proceedings RMRS-P-53CD. Fort Collins, CO: U.S. Department of Agriculture, Forest Service, Rocky Mountain Research Station. 408 p.

we were interested in herbivore effects on buckbrush during the process of ponderosa pine forest restoration. Specifically, we wondered if protecting buckbrush from large herbivores for a period of several years following forest thinning would allow plants to develop resistant morphologies. If this were true, we would expect few differences between control plants (those that remained protected from herbivores) and exposed plants for which protection had been removed. Conversely, if plants did not develop adequate defenses during the protection period, exposing them to herbivores should result in measurable morphological differences compared with controls. This research was designed to provide information that could be used by forest managers to anticipate outcomes and refine restoration prescriptions for ponderosa pine forests of northern Arizona.

Methods

Study Design

We conducted our study on the Fort Valley Experimental Forest in Coconino County approximately 10 km northwest of Flagstaff, AZ. In 1998-1999, forest units of 14-16 hectares in size were thinned as part of a larger ecological restoration experiment conducted at the site (see Fulé et al. 2001 for restoration prescription details). Soon after thinning, we located 76 buckbrush plants and built "rabbit wire" exclosures around them in order to protect the shrubs from large herbivores. Exclosures were 2 x 2 m in area and 1.4 m in height. In the center of these, we established circular sample plots, each with a radius of 56.4 cm (1 m^2 in area). Exclosures were left in place for seven years until 2006. In spring of 2006, we randomly selected half of the exclosures (n = 33) to remove. We counted stems on plots, collected stem height measurements, and took photographs of the buckbrush shrubs within plots at the time of exclosure removal.

In October, one growing season after exclosures had been removed, we returned to the plots and again collected stem height measurements and took photographs. We also harvested stems for detailed laboratory analysis. Stems were systematically selected by harvesting the three closest to the center of each plot. Stems were stored in a cooler until processed in the laboratory. For each harvested stem, we measured leaf area, stem length and diameter, and stem and leaf biomass (dry weight) in the lab. One-sided leaf area per stem was measured by removing all leaves, placing them on a light table, and using a video projection system (AGVIS). Stem length was measured to the nearest cm and diameter was measured to the nearest mm using a digital caliper. Stems and leaves were dried at 70 ºC for 48 hours then weighed to determine biomass.

Data Analyses

To test for differences between protected controls and exposed plants, we used one-way analysis of variance (ANOVA). The Shapiro-Wilk and Leven's tests were used to test for data normality and homogeneity of variance, respectively. Raw data were transformed using natural logarithm values when the above tests indicated that ANOVA assumptions had not been met. Statistical differences were considered significant at $P \leq 0.05$.

Spring pretreatment differences in mean stem number and height between control and exposed groups were tested and no significant differences were found. For late summer post-treatment stem collections, parameters tested were mean leaf area per stem, leaf weight per stem, stem weight, stem length, and stem diameter. We also used simple linear regression *(P* < 0.05) to test relationships between stem length and leaf weight per stem. All tests were performed using SAS JMP Version 4.

Results

Plants exposed to herbivores for one growing season had significantly less leaf area per stem and total leaf weight per stem than protected control plants (Table 1). Leaf area and leaf weight differed between control and exposed groups by a factor of four.

No significant differences in stem length, stem diameter, or stem weight were found between protected control and exposed plants (Table 1).

Regressions indicated significant ($P < 0.001$) positive relationships between stem length and leaf weight per stem (Figure 1). This relationship was stronger for plants protected from herbivores than those that had been exposed.

Table 1. Means (and standard errors) of buckbrush (*Ceanothus fendleri*) characteristics for protected control and exposed plants. *P*-values less than 0.05 indicate statistically significant differences between control and exposed means.

Variable	Control	Exposed	*P*-value
Leaf Area (cm^2)	40.63 (1.19)	10.13 (1.21)	< 0.001
Leaf Weight (g $stem^{-1}$)	0.321 (1.21)	0.076 (1.22)	< 0.001
Stem Weight (g)	0.836 (0.812)	0.829 (1.23)	0.9694
Stem Length (cm)	22.85 (1.09)	19.88 (1.10)	0.1743
Stem Diameter (mm)	2.90 (1.06)	2.91 (1.07)	0.9526

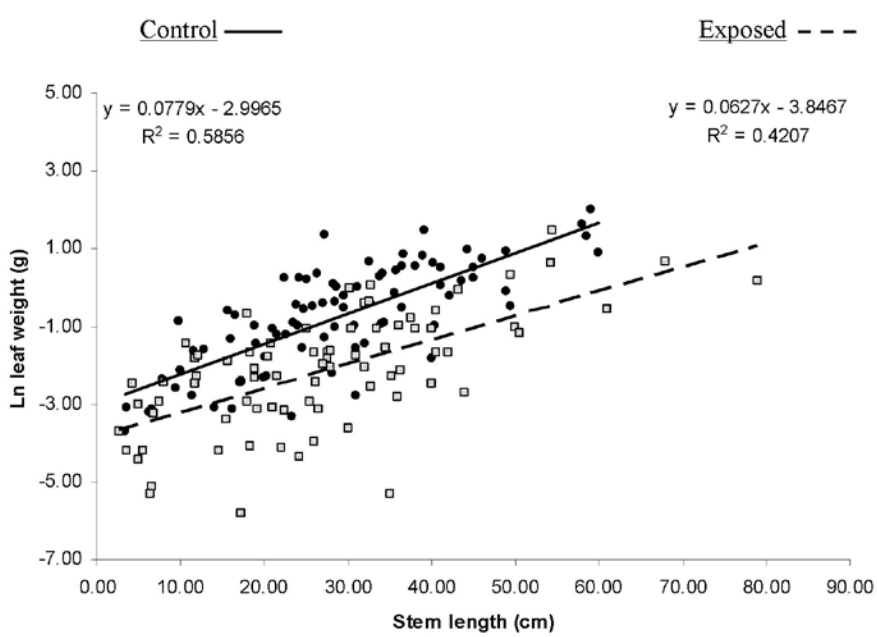

Figure 1. Relationships ($P < 0.001$) between stem length and leaf weight per stem for protected control (solid circles) and exposed (gray squares) buckbrush plants. Leaf weight values have been natural log-transformed to improve linearity.

Discussion and Conclusions

Results from this study suggest that short-term protection during the early stages of forest restoration may allow buckbrush plants to develop characteristics that provide resistance to herbivory. For example, stem characteristics such as length, diameter, and weight were similar between protected control plants and those that were exposed for one growing season after seven years of protection. Since buckbrush stems produce woody tissue and spines as they grow larger and older, protection for a number of years appears to allow these defensive structures to develop and increase this species' resistance to herbivory by large animals such as Rocky Mountain elk. This conclusion is supported by earlier work done by Huffman and Moore (2003) at the Fort Valley site, which showed that buckbrush plants protected from large herbivores for two years had stem lengths averaging more than two-times longer than those of plants that had never been protected. In addition, protected plants in Huffman and Moore's (2003) study had larger stem diameter and more current-year biomass than unprotected plants. Intensive use appeared to create a positive feedback loop by keeping buckbrush plants in a reduced form with few mechanisms to deter further herbivory. In our study, seven years may have been a long enough period of protection to allow defensive structures to develop. However, because we examined buckbrush characteristics only one year after protection was removed, it is not clear whether these plants will remain resistant if herbivore pressure continues to be high in the future. Similarly, for other species without defensive structures, longer-term protection may be needed (Shepperd and Fairweather 1994).

Although stem size and weight were similar between protected and exposed plants, we found large differences in leaf area and leaf weight between the two treatment groups. Total dry weight of leaves on individual stems may be predicted from stem length and the equations presented in this study may be used by managers to determine forage availability and for monitoring. This relationship was weaker for stems defoliated as a result of exposure to herbivory. Defoliation may lead to a variety of plant responses both detrimental as well as beneficial to persistence of populations (Maschinski and Whitham 1989); however, we did not attempt to assess such effects in our study. More work is needed to determine the effects of short-term, intensive losses of buckbrush leaf area on processes such as flowering and viable seed production. The data presented in this study suggest that treatments to restore northern Arizona ponderosa pine forests should include temporary methods to decrease herbivory in order to help conserve populations of native plants.

References

Allen, C.D. 1996. Elk response to the La Mesa fire and current status in the Jemez mountains. pp.179-195 in Allen, C.D. (ed.), Proceedings of the 2nd La Mesa Fire Symposium. USDA Forest Service General Technical Report RM-GTR-286, Rocky Mountain Forest and Range Experiment Station, Fort Collins, CO, U.S.A.

Fulé, P.Z.; McHugh, C.; Heinlein, T.A.; Covington, W.W. 2001. Potential fire behavior is reduced following forest restoration treatments. Pp. 28-35 in Vance, R.K., C.B. Edminster, W.W. Covington, and J.A. Blake (comps.), Ponderosa pine ecosystems restoration and conservation: steps toward stewardship. USDA Forest Service Proceedings RMRS-P-22.

Huffman, D.W.; Moore, M.M. 2003. Ungulate herbivory on buckbrush in an Arizona ponderosa pine forest. Journal of Range Management. 56: 358-363.

Kearney, T.H.; Peebles, R.H. 1951. Arizona flora. University of California Press, Los Angeles, CA, U.S.A.

Maschinski, J.; Whitham, T.G. 1989. The continuum of plant responses to herbivory: the influence of plant association, nutrient availability, and timing. The American Naturalist.134: 1-19.

Shepperd, W.D.; Fairweather, M.L. 1994. Impact of large ungulates in restoration of aspen communities in a southwestern ponderosa pine ecosystem. Pp. 344-347 in Covington, W.W., and L.F. DeBano (tech. eds.), Sustainable ecological systems: implementing an ecological approach to land management. USDA Forest Service General Technical Report RM-247.

Urness, P.J.; Neff, D.J.; Watkins, R.K. 1975. Nutritive value of mule deer forages on ponderosa pine summer range in Arizona. Res. Note RM-304. Fort Collins, CO, U.S.A. USDA Forest Service, Rocky Mountain Forest and Range Experiment Station.

The content of this paper reflects the views of the author(s), who are responsible for the facts and accuracy of the information presented herein.

Revisiting Pearson's Climate and Forest Type Studies on the Fort Valley Experimental Forest

Joseph E. Crouse, *Ecological Restoration Institute (ERI), Northern Arizona University, Flagstaff, AZ*; **Margaret M. Moore,** *School of Forestry (SoF), Northern Arizona University, Flagstaff, AZ*; *and* **Peter Z. Fulé,** *ERI and SoF, Northern Arizona University, Flagstaff, AZ*

Abstract—*Five weather station sites were established in 1916 by Fort Valley personnel along an elevational gradient from the Experimental Station to near the top of the San Francisco Peaks to investigate the factors that controlled and limited forest types. The stations were located in the ponderosa pine, Douglas-fir, limber pine, Engelmann spruce, and Engelmann spruce/ bristlecone pine ("timberline") forest types. Climatological and phenological data were collected at one or more of these sites weekly from 1916 through 1920. Soil samples were taken monthly during the growing season at all sites in 1918. Experimental plantings were conducted at some of these sites to determine the ability of species to survive outside their normal growing conditions. Recent field reconnaissance at Campbell's Camp located fence posts and steel corner pipes associated with the seedling experimental area. The historical weather stations and nearby tree plantations were an important contribution to the new science of ecology in the early twentieth century and they may be an important resource for helping scientists understand climate change today.*

Introduction

Climate and vegetation studies have been conducted on the San Francisco Peaks of northern Arizona since the late 1880s (Maienschein 1994). C. Hart Merriam developed his pioneering life-zones concept here because of the wide range of climate and vegetation types in close proximity to one another (Merriam 1890). In 1898, Daniel T. MacDougal, a physiological ecologist (most famous for his desert ecology studies at the Desert Laboratory, Carnegie Institution), conducted a lesser known, but important study on the effects of temperature inversions on plant distributions of the San Francisco Peaks and Flagstaff area (MacDougal 1899, 1900). This latter project was sponsored by the USDA to investigate the potential for

In: Olberding, Susan D., and Moore, Margaret M., tech coords. 2008. Fort Valley Experimental Forest—A Century of Research 1908-2008. Proceedings RMRS-P-53CD. Fort Collins, CO: U.S. Department of Agriculture, Forest Service, Rocky Mountain Research Station. 408 p.

agriculture in the region. These early climate and vegetation studies prompted the Forest Service to begin an investigation, known as "The Study of Forest Types," to determine the factors that controlled and limited forest types (Pearson 1920a, Zon 1908). Raphael Zon, U.S. Forest Service Chief of Silvics in 1907 and later Chief of Forest Investigations, noted that climate was not the only factor that determined vegetation type but that soil type, soil moisture and topography played a large role (Zon 1908). He encouraged G.A. (Gus) Pearson to initiate a forest type study at the newly formed Fort Valley Experimental Forest (FVEF).

Fort Valley Studies

Soon after the creation of the FVEF in 1908, Pearson initiated a study to determine the influence of microclimate and forest cover on ponderosa pine regeneration (Pearson 1913). He established six weather stations in the immediate vicinity of the headquarters, along a line from the ponderosa pine forest on the west side of FVEF headquarter buildings, across a large grassland (Fort Valley Park; Figure 1), and into the forest on the east side of the headquarters. From 1909-1912, Pearson took daily readings of temperature, precipitation, humidity, and wind movement at three of the stations (stations 1-3) and only temperature at the other three (stations 4-6), and eventually related these data to pine seedling establishment, survival, and growth.

Beginning in 1916, Pearson began a second study to investigate the physical factors that controlled and limited forest types on the San Francisco Peaks and in the Southwest (Pearson 1920a 1920b, 1930, 1931). That year, a series of weather stations were established by FVEF personnel along the southwest shoulder of Agassiz Peak (Figure 2). These five station sites were located within each of the vegetation types found on the Peaks beginning with the ponderosa pine type and moving up

Figure 1. Weather station in Fort Valley park adjacent to the Experimental Forest headquarters. Date and photographer unknown. USFS Photo # 78210.

Figure 2. Weather station locations, 1918, as seen from Fort Valley. The numbers indicate the meterological stations 1) ponderosa pine, 2) Douglas-fir, 3) limber pine, 4) Engelmann spruce, and 5) timberline (Pearson 1920a). G.A. Pearson, photographer. USFS Photo # 89770.

in elevation into the Douglas-fir type, the limber pine type, the spruce-fir type and, finally, what Pearson called the timberline type[1]. The ponderosa and Douglas-fir sites each had three individual weather stations and the spruce-fir and timberline sites each had two weather stations. Multiple stations at these sites allowed micro-site temperature and precipitation variations to be investigated.

These weather stations on the Peaks were visited weekly or semi-weekly from 1917 through 1920 for the collection of meteorological data (Pearson 1920a,b), an amazing fact considering a climb of over 4000 feet was required to visit the highest station. Under the best of conditions this is a difficult undertaking, but considering this task was accomplished even during the winter months makes it even more impressive (Figures 3 and 4).

In addition to the climatological records, detailed phenological records and seedling experiments were conducted at the weather station sites to determine the survivability of individual tree species outside of their normal growing conditions. These planting experiments were started in 1917 (Pearson 1931) but seedlings were planted at the Douglas-fir site in 1912 and mapped in 1914 (Figure 5) perhaps with the knowledge that the weather stations might be established at a later date. Funding shortages and, later, Forest Service personnel called to duty during World War I, forced Pearson to conduct his research as resources allowed.

[1] In Pearson's "Factors controlling the distribution of forest types" articles (1920a, 1920b), he also describes the climate and soils for the desert-grassland and pinyon-juniper forest types, yet these records were obtained by U.S. Weather Bureau (Kingman, Williams, Flagstaff, and Winslow) or Forest Service (Ash Fork) or Park Service (Walnut Canyon) personnel.

Figure 3. Timberline on Agassiz Peak, 1918. Snow is 6-8 feet deep. Timberline weather station site is nearby. USFS Photo # 41427A.

Figure 4. Forest Assistant Lenthall Wyman traveling to weather station sites, 1917. G.A. Pearson, photographer. USFS Photo # 31951.

Tree seeds were both collected and germinated at Forest Service nurseries in the Southwest. Then, the seedlings were transplanted to the weather station locations on the San Francisco Peaks. The Douglas-fir site seedling experiments were carefully mapped and seedling survival was monitored for several years (Figure 5). This map shows Douglas-fir species from three different nurseries and ponderosa pine from five nurseries that were planted. Austrian pine and Norway spruce were also planted. Seedling survival appears to be mixed in an early photograph from the site (Figure 6). According to the photo caption, sheep are to blame for the browsing damage to the seedlings.

Permanent structures were constructed on at least two of the sites: the Douglas-fir and the spruce-fir sites. The Douglas-fir site was known as Campbell's Camp and is shown on an early Forest Service map as being the location of the Frisco Ranger Station (Figure 7). The cabin at Campbell's Camp is shown in Figure 8. The Spruce Cabin, located at the spruce-fir weather site (Figure 9) would have provided a welcome refuge from freezing winter weather even though, at times, it was nearly covered in snow (Figure 10).



Figure 5. Seedling experiment located near the Douglas-fir weather station site; plantings were in 1912 and map was made in 1914. USFS Fort Valley Experimental Forest archives.

Figure 6. Hermann Krauch at seedling experiment at Campbell's Camp, 1925. G.A. Pearson, photographer. USFS Photo # 205397.

A reconnaissance by the authors to the ponderosa pine (near FVEF headquarters) and Douglas-fir (Campbell's Camp) sites was conducted in the fall of 2007. No evidence of the ponderosa pine weather station structures was found. A single Douglas-fir, from the seedling experiment, is still alive. Surprisingly little is left to indicate all the work that was done at the site. There is considerably more evidence at the Douglas-fir site. While neither of the weather stations or even the cabin foundation were found, the seedling experiment area was easily located. The fence posts delineating it are still standing and bits of wire fence line exist (Figure 11). Galvanized pipes, spaced one chain (66 feet) apart, were located. It appeared that very few, if any, of the ponderosa pine seedlings survived and, not surprisingly, no Norway spruce or Austrian pine were evident. Survival of the ponderosa pine seedlings was likely limited by the dense aspen overstory (Figure 12). A considerable number of Douglas-fir are located within the seedling experiment. A handful of these were cored and the rings counted on-site. These appeared to be the correct age for trees that were planted by Forest Service personnel in 1912, the time of the establishment of the seedling experiment.

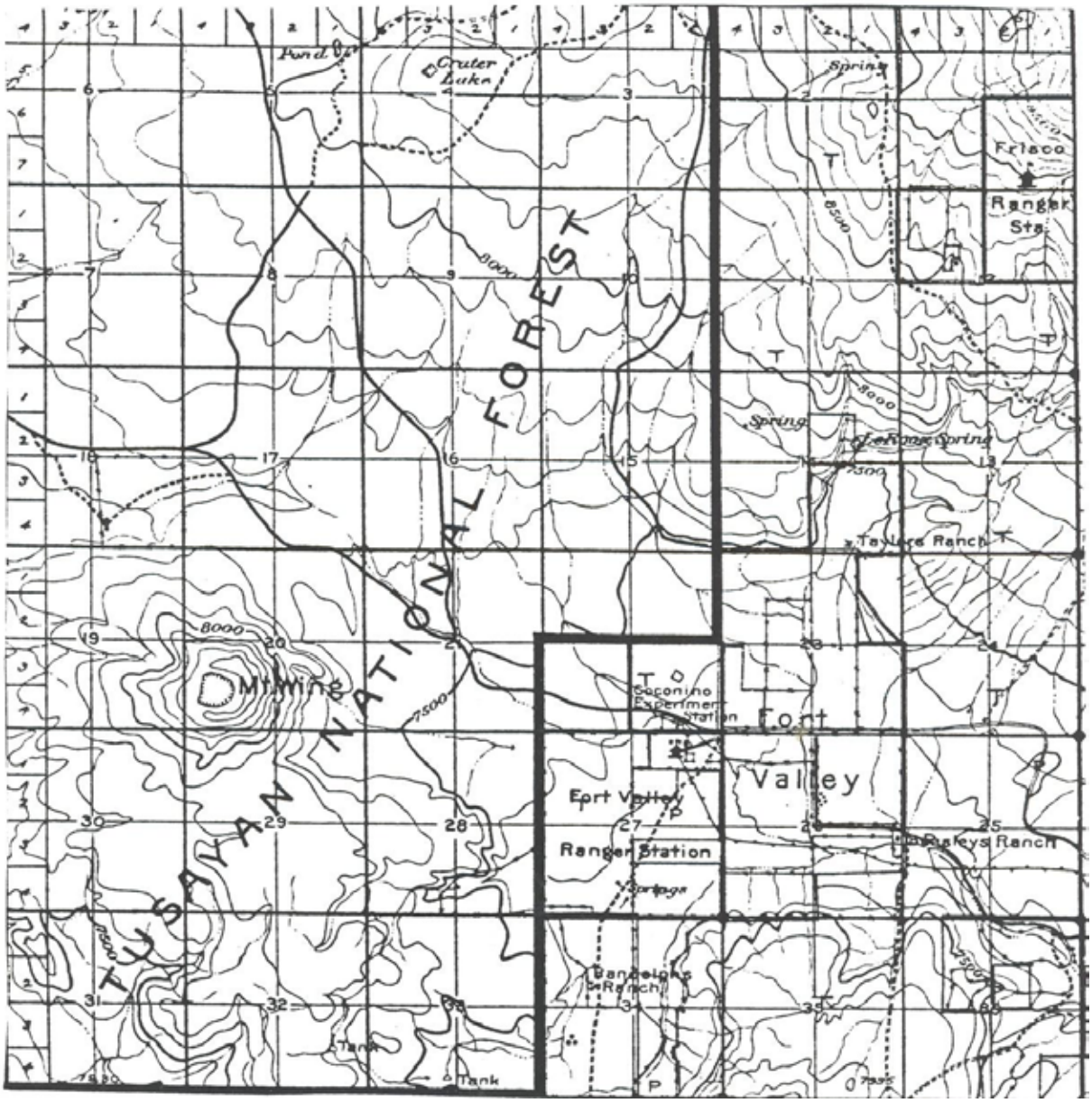

Figure 7. USFS map showing location of Frisco Ranger Station (Campbell's Camp) relative to the Fort Valley Experimental Forest.

Figure 8. Cabin at Campbell's Camp, 1911. G.A. Pearson, photographer. USFS Photo # 83932.

Figure 9. Spruce Cabin located at the spruce-fir weather station site, 1917-1919. G.A. Pearson, photographer. USFS Photo # 41429A.

Figure 10. Spruce Cabin, ~1919. G.A. Pearson, photographer. USFS Photo # 43839A.

Figure 11. Fence posts at Campbell's Camp located during September 2007 reconnaissance. P.Z. Fulé, photographer.

Figure 12. Ponderosa pine seedling planted underneath canopy of aspen at Campbell's Camp experimental planting site, 1929. G.A. Pearson, photographer. USFS Photo # 239922.

Summary

Data from the San Francisco weather stations established by G.A. Pearson and Fort Valley Experiment Forest personnel gave southwestern foresters a better understanding of growing conditions needed for particular tree species, and factors that limit their distribution. Some of the factors he determined to be of the greatest importance were that the upper elevational limits for vegetation are largely defined by low temperatures and that the lower elevational limits are determined by soil moisture rather than by high temperatures. These original weather station and transplant experiment sites have the potential to continue to be a valuable resource for climate change research in the Southwest.

This type of long-term dataset allows researchers to investigate nearly a century of changes. Studies such as the "Woolsey Project" (Moore and others 2004) have used similar datasets, also attributable to Pearson, to analyze changes in ponderosa pine in the Southwest.

Acknowledgments

The authors would like to acknowledge the hard work and dedication of all the past Forest Service personnel that collected and maintained the weather station and seedling experiment data over the years. Thank you to Susan D. Olberding, David Huffman and John Paul Roccaforte for their reviews of an earlier version of this manuscript.

References

MacDougal, D.T. 1899. Influence of inversions of temperature and vertical air-currents on the distribution of plants. The American Naturalist. 33: 211-213.

MacDougal, D.T. 1900. Influence of inversions of temperature, ascending and descending currents of air, upon [plant]distribution. Biol. Lectures Wood's Hole. 1899: 37-47.

Maienschein, J. 1994. Pattern and process in early studies of Arizona's San Francisco Peaks. Bioscience. 44: 479-485.

Merriam, C.H. 1890. Results of a Biological Survey of the San Francisco Mountain Region and Desert of the Little Colorado, Arizona. Government Printing Office, Washington, DC.

Moore, M.M.; Huffman, D.W.; Fulé, P.Z.; Covington, W.W.; Crouse, J.E. 2004. Comparison of historical and contemporary forest structure and composition on permanent plots in Southwestern ponderosa pine forests. Forest Science. 50(2): 162-176.

Pearson, G.A. 1913. A meteorological study of parks and timbered areas in the western yellow pine forests of Arizona and New Mexico. Monthly Weather Review. 10: 1615-1629.

Pearson, G.A. 1920(a). Factors controlling the distribution of forest types, Part I. Ecology. 1(3): 139-159.

Pearson, G.A. 1920(b). Factors controlling the distribution of forest types, Part II. Ecology. 1(4): 289-308.

Pearson, G.A. 1930. Studies of climate and soil in relation to forest management in the southwestern United States. The Journal of Ecology. 18: 139-144.

Pearson, G.A. 1931. Forest types in the Southwest as determined by climate and soil. Technical Bulletin 247. USDA Forest Service, Washington, DC. 27 p.

Zon, R. 1908. Principles involved in determining forest types. Forest Quarterly. 6:263-271. [Reprinted from Proceedings of the Society of American Foresters, 1906]

The content of this paper reflects the views of the author(s), who are responsible for the facts and accuracy of the information presented herein.

A Visual Progression of the Fort Valley Restoration Project Treatments Using Remotely Sensed Imagery

Joseph E. Crouse, *Ecological Restoration Institute (ERI), Northern Arizona University, Flagstaff, AZ*; *and* **Peter Z. Fulé,** ERI and *School of Forestry, Northern Arizona University, Flagstaff, AZ*

Abstract—*The landscape surrounding the Fort Valley Experimental Forest in northern Arizona has changed dramatically in the past decade due to the Fort Valley Restoration Project, a collaboration between the Greater Flagstaff Forest Partnership, Coconino National Forest, and Rocky Mountain Research Station. Severe wildfires in 1996 sparked community concern to start restoration treatments in the Fort Valley area in 1997 with various thinning prescriptions. Thinned areas have had both pile and broadcast burns. This area was chosen because of the high tree density, threat of wildfire moving upslope onto the San Francisco Peaks, to preserve recreation values, and to protect Mexican spotted owl habitat. The close proximity of the site to Flagstaff also makes it an easily accessible forest restoration demonstration site. Landsat Thematic Mapper imagery and Enhanced Thematic Mapper imagery along with ground photography, with dates ranging from 1996 through 2007, are used to display the progression of the restoration treatments. The modern landscape is a mix of areas thinned to emulate historical conditions, intermediate thinnings, and dense patches of residual forest and habitat corridors.*

Introduction

Forest conditions have dramatically changed in the American Southwest since the late 1800s. The Flagstaff area, surrounded by dense ponderosa pine forests, is no exception. The interface of Flagstaff with the surrounding forested areas is known as the Flagstaff Urban Wildland Interface or FUWI. This area is a slightly greater than 100,000 acres. Decades of fire suppression and livestock grazing have resulted in increased tree densities and have lead to a shift from frequent low-intensity surface fires to high-intensity crown fires (Covington and Moore 1994). During this same period, fire size has dramatically increased. Drought and climate change are other contributing factors to changing forest conditions and have been

In: Olberding, Susan D., and Moore, Margaret M., tech coords. 2008. Fort Valley Experimental Forest—A Century of Research 1908-2008. Proceedings RMRS-P-53CD. Fort Collins, CO: U.S. Department of Agriculture, Forest Service, Rocky Mountain Research Station. 408 p.

linked to greater wildfire activity (Veblin et al. 2000). The Flagstaff region has been under drought conditions for over a decade and, during this period, has experienced the largest recorded fires. The 1996 Horseshoe and Hochderffer fires, located northwest of Flagstaff, burned over a combined 25,000 acres in mostly ponderosa pine. The Pumpkin fire, in 2000, burned over nearly 15,000 acres of ponderosa pine and mixed-conifer forest on Kendrick Peak.

The 1996 fires caught the attention of Flagstaff citizens, forest managers, and researchers. Concerns over fires burning within the FUWI prompted a collaboration of local environmental, governmental, and business groups to address the problem. The resulting collaboration, known as the Greater Flagstaff Forest Partnership, developed a set of goals to guide their efforts. The goals, as stated in the Fort Valley Ecosystem Restoration Project (2000), are as follows: 1) to demonstrate new forest management approaches to improve and restore forest health; 2) develop and demonstrate forest restoration approaches that are environmentally sound, economically sustainable, and socially acceptable; 3) involve diverse interests and viewpoints and reach consensus on the restoration approaches; and 4) monitor and document the ecological, social, and economic impacts.

Restoration treatments were aimed at emulating historical forest conditions prior to Euro-American settlement (Covington and Moore 1994, Fulé et al. 1997, Allen et al. 2002). At Fort Valley, these treatments consisted of burning only, thinning only, or a combination of thinning and burning (Fulé et al. 2001, Abella et al. 2006).

Methods

Study Area

The area chosen for the first restoration treatments was the Fort Valley unit (Figure 1). This area is approximately five miles north of Flagstaff and encompasses all of Fort Valley to the west and extends to Schultz Creek to the east. The northeast boundary is Freidlein Prairie Road and the northwest boundary is roughly the pipeline just north of Fort Valley. The southwest boundary closely follows the Fort Valley area boundary while the southeast boundary is approximately one mile north of the Cheshire neighborhood. The unit is slightly greater than 9000 acres.

The treatment area, with the exception of Fort Valley, is densely forested (Figure 2). Ponderosa pine is the dominant tree species throughout the area but Gambel oak, Douglas-fir, and white fir are also present. The latter two generally occur at the northern and northeastern edges of the treatment area.

Remotely Sensed Data

Landsat Thematic Mapper (TM) and Enhanced Thematic Mapper Plus (ETM+) are used extensively for vegetation mapping and monitoring because of the high availability and temporal resolution of the data. These attributes also make it particularly useful to track treatments and landscape changes over time. Repeat photography was taken at many of the treatments that showed the on-ground changes over time.

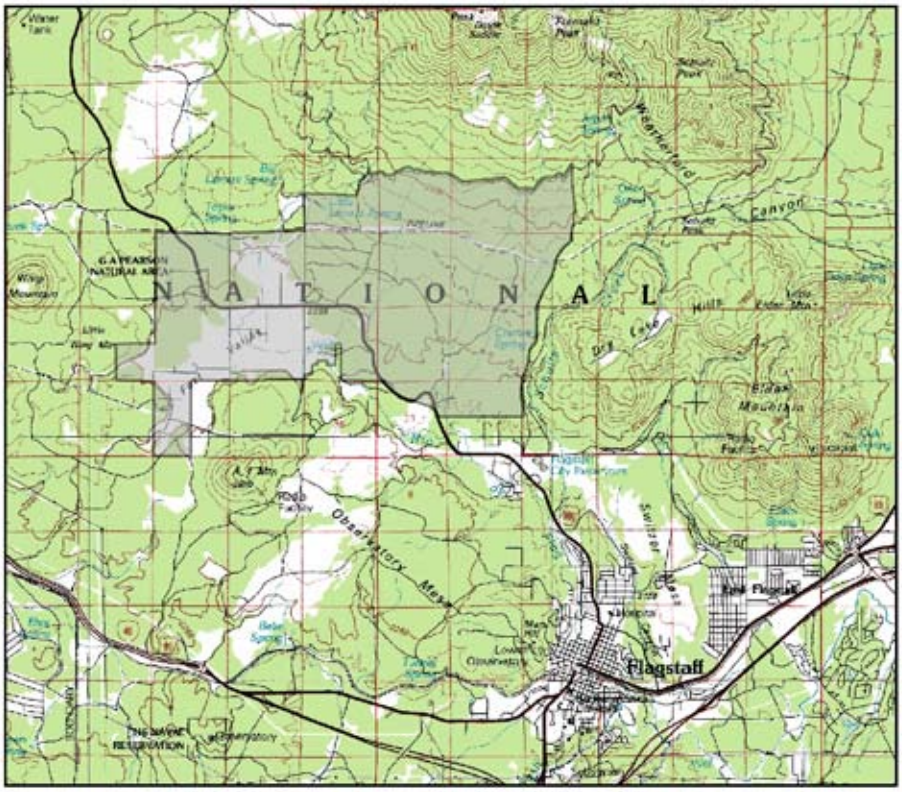

Figure 1. Fort Valley Unit. Note the proximity to Flagstaff.

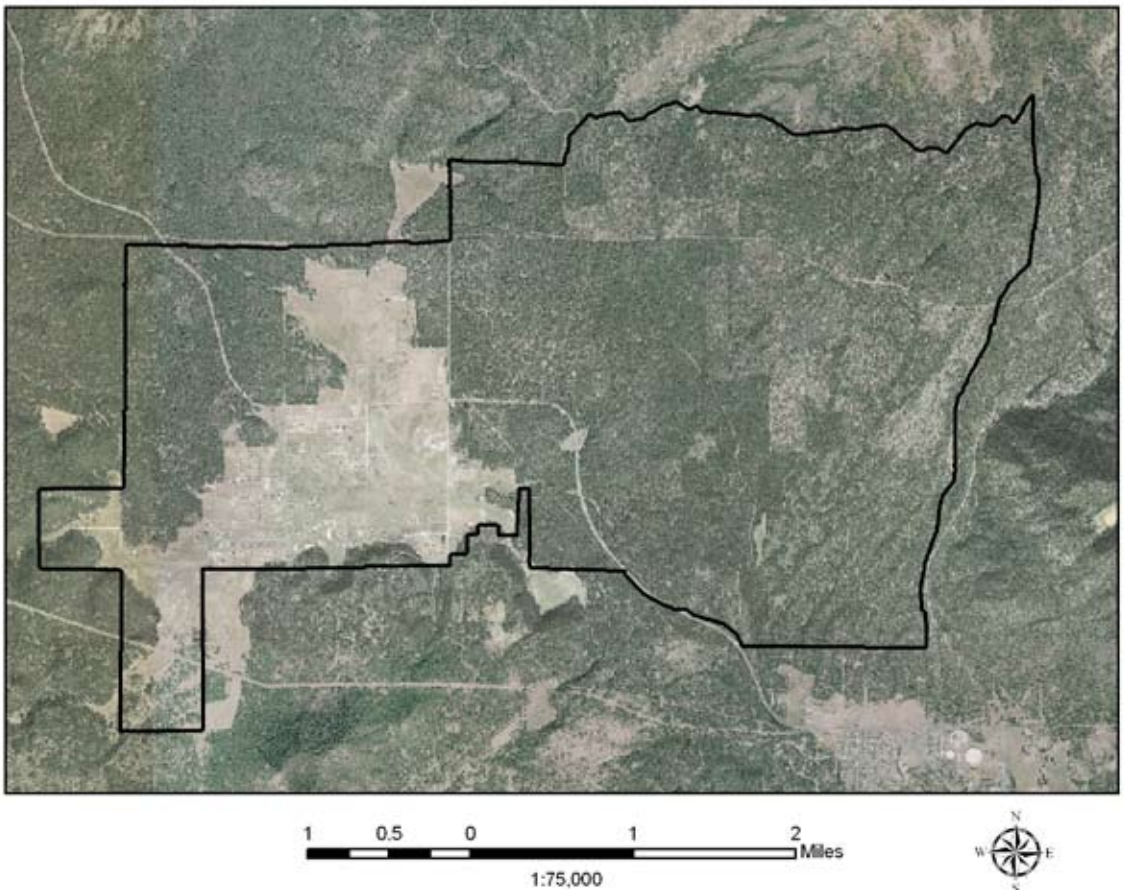

Figure 2. The Fort Valley area is in the western portion of the treatment area.

Results and Discussion

Figure 3 features proposed and completed treatments. Landscape changes, due to forest thinning and burning treatments are found in Figures 4 through 9. A steady progression of treatments is shown in the 1999 through 2003 satellite images. The 2005 and 2007 images clearly illustrate that much of the Fort Valley unit had been treated. Areas that had undergone prescribed burns can be seen, particularly on the 2007 image.

Figure 10 is a time series of photographs demonstrating the progression from an over-dense forest to an open forest that is closer to that of pre-settlement conditions. The top photo, from 1998 and taken pre-treatment, shows heavy tree cover, built-up fuels on the ground, and a lack of understory vegetation. The center photo, taken in 2000, shows a distinct lack of understory vegetation with the exception of mullein (*Verbascum thapsus*), an exotic species. The bottom photo, taken in 2006, shows that the mullein has been replaced with native grasses.

Conclusion

Forest treatments in the Fort Valley Unit, to improve forest health and reduce the likelihood of catastrophic wildfire, have been implemented over the last decade. Over time, the treated areas made up an increasingly greater proportion of the landscape. The ground photos show that treated areas do in many cases more closely resemble historical forests. The treatments should contribute to reducing the hazard of stand-replacing fire.

Remotely sensed data are a powerful tool for viewing forest restoration treatments. Most land management agencies have aerial photography archives that go back several decades that allow changes over time to be analyzed. Landsat satellite imagery will be available for free download in late 2008. This, and the high temporal resolution of Landsat data, make it well suited to look at landscape level treatments.

References

Abella, S.R.; Fulé, P.Z.; Covington, W.W. 2006. Diameter caps for thinning Southwestern ponderosa pine forests: viewpoints, effects, and tradeoffs. Journal of Forestry. 407-414.

Allen, C.D.; Savage, M.; Falk, D.A.; Suckling, K.F.; Swetnam, T.W.; Schulke, T.; Stacey, P.B.; Morgan, P.; Huffman, M.; Klingel, J.T. 2002. Ecological restoration of southwestern ponderosa pine ecosystems: A broad perspective. Ecological Applications. 12(5): 1418-1433.

Covington, W.W.; Moore, M.M. 1994. Southwestern ponderosa pine forest structure. Journal of Forestry. 92(1): 39-47.

Environmental Assessment For Fort Valley Ecosystem Restoration Project. 2000. http://www.fs.fed.us/r3/coconino/nepa/ft_valley_01.html.

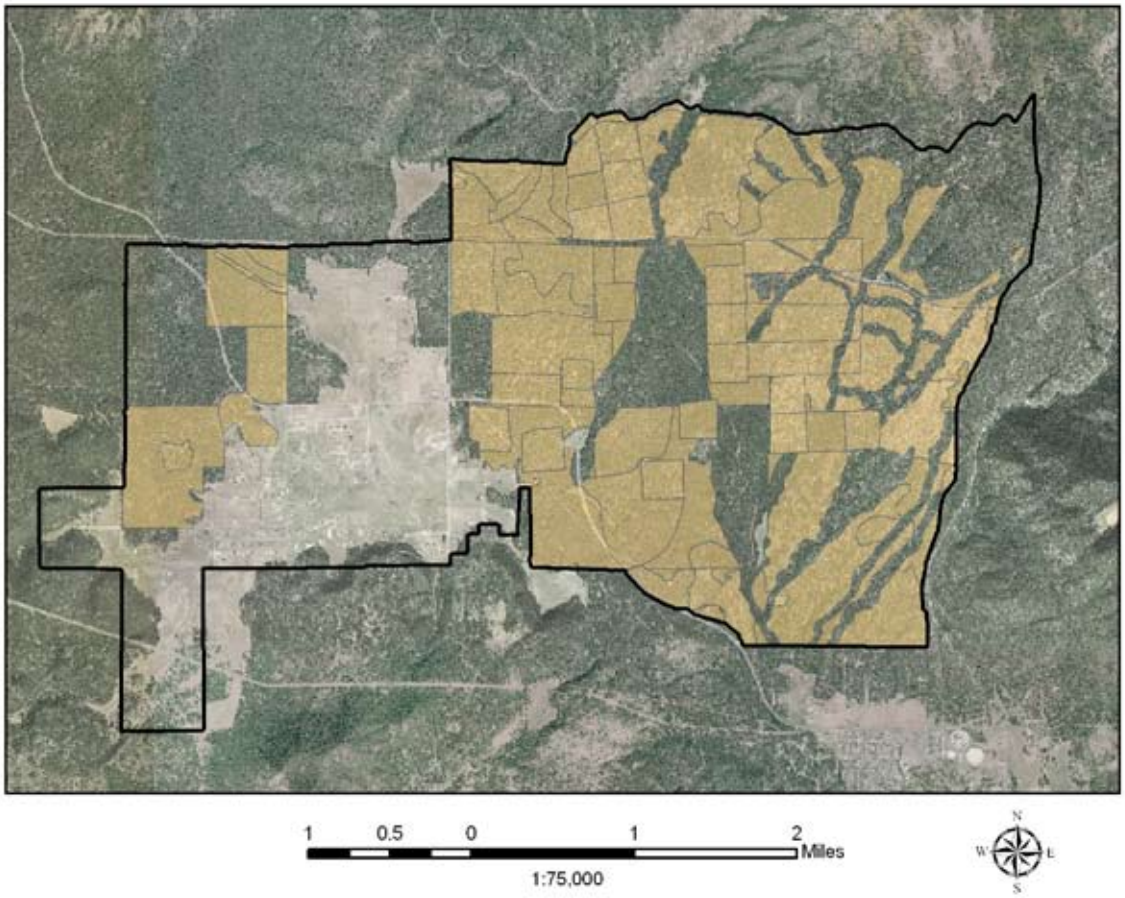

Figure 3. Fort Valley Unit treatments.

Fulé, P.Z.; Covington, W.W.; Moore, M.M. 1997. Determining reference conditions for ecosystem management of southwestern ponderosa pine forests. Ecological Applications. 7: 895-908.

Fulé, P.Z.; McHugh, C.; Heinlein, T.A.; Covington, W.W. 2001. Potential fire behavior is reduced following forest restoration treatments. In: Proceedings of the RMRS-P-22. USDA Forest Service, Ogden, UT. pp. 28-35.

Veblen, T.T.; Kitzberger, T.; Donnegan, J. 2000. Climatic and human influences on fire regimes in ponderosa pine forests in the Colorado Front Range. Ecological Applications. 10: 1178-1195.

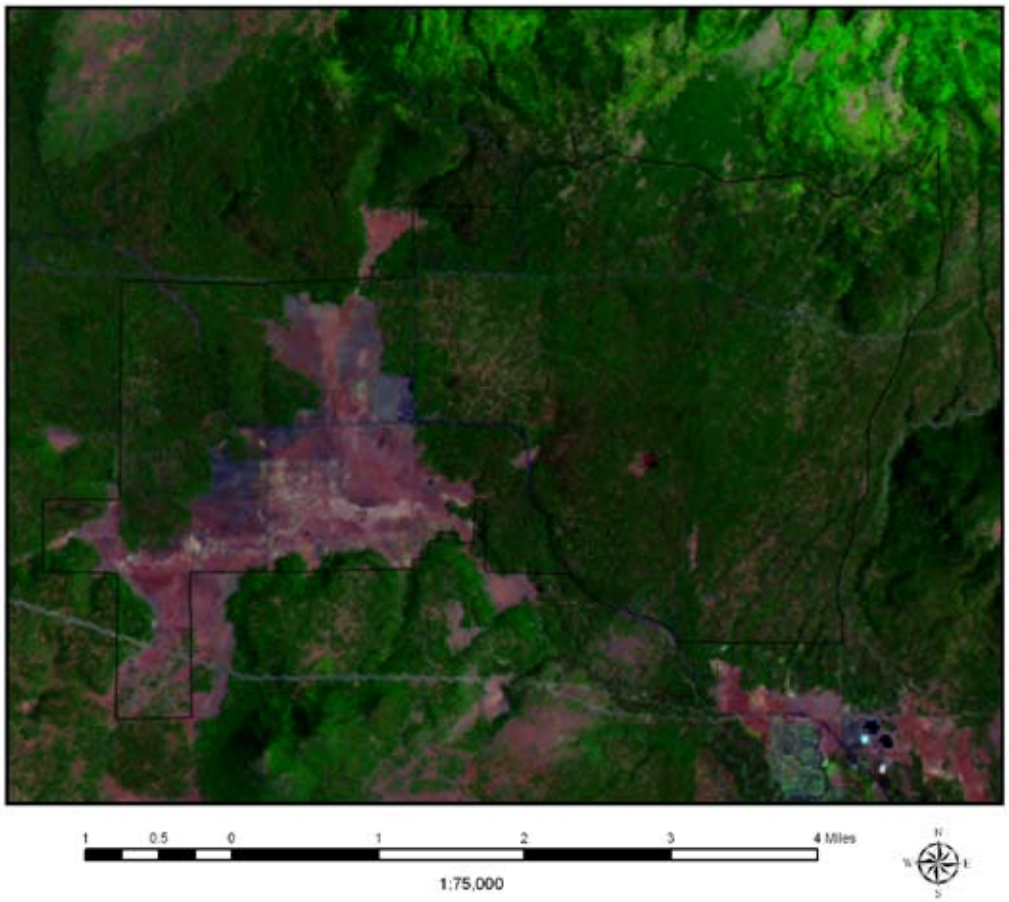

Figure 4. Landsat Thematic Mapper satellite image from June 19, 1996. This image shows the area prior to restoration treatments. Note the 1948 'Fort Valley' fire in the upper left corner of the image.

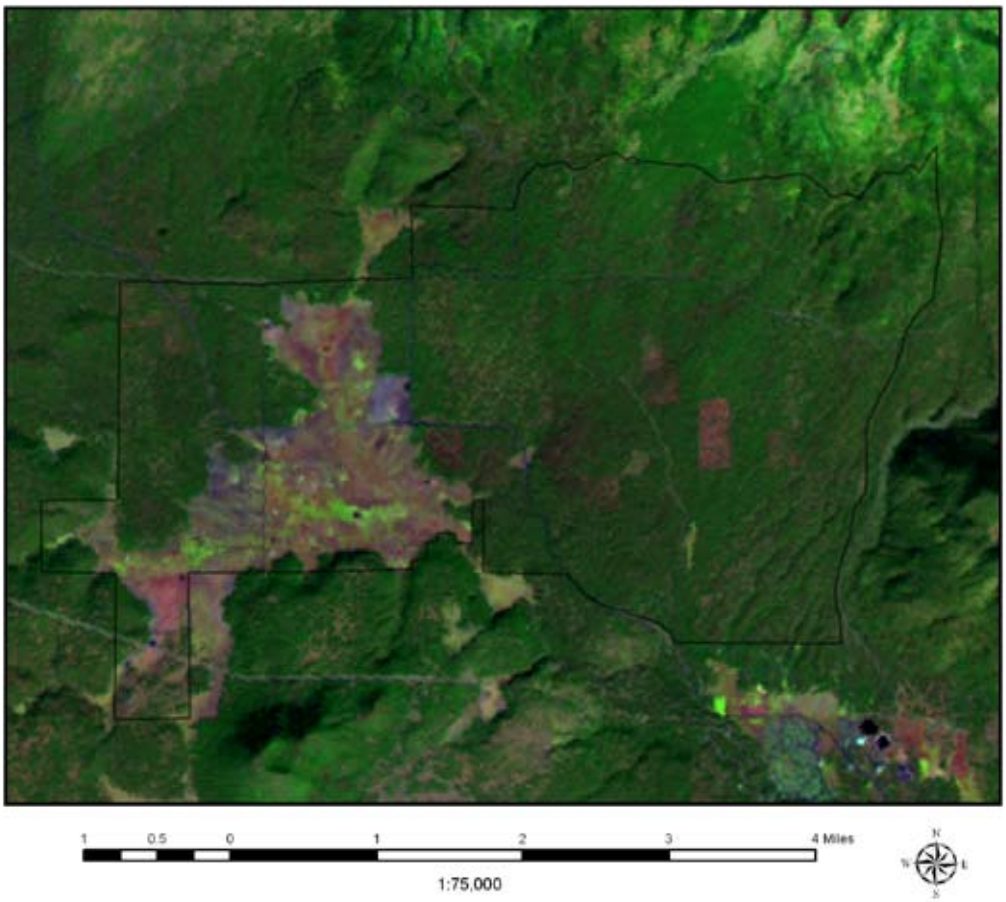

Figure 5. Landsat Enhanced Thematic Mapper image from October 10, 1999. The first restoration treatments are visible.

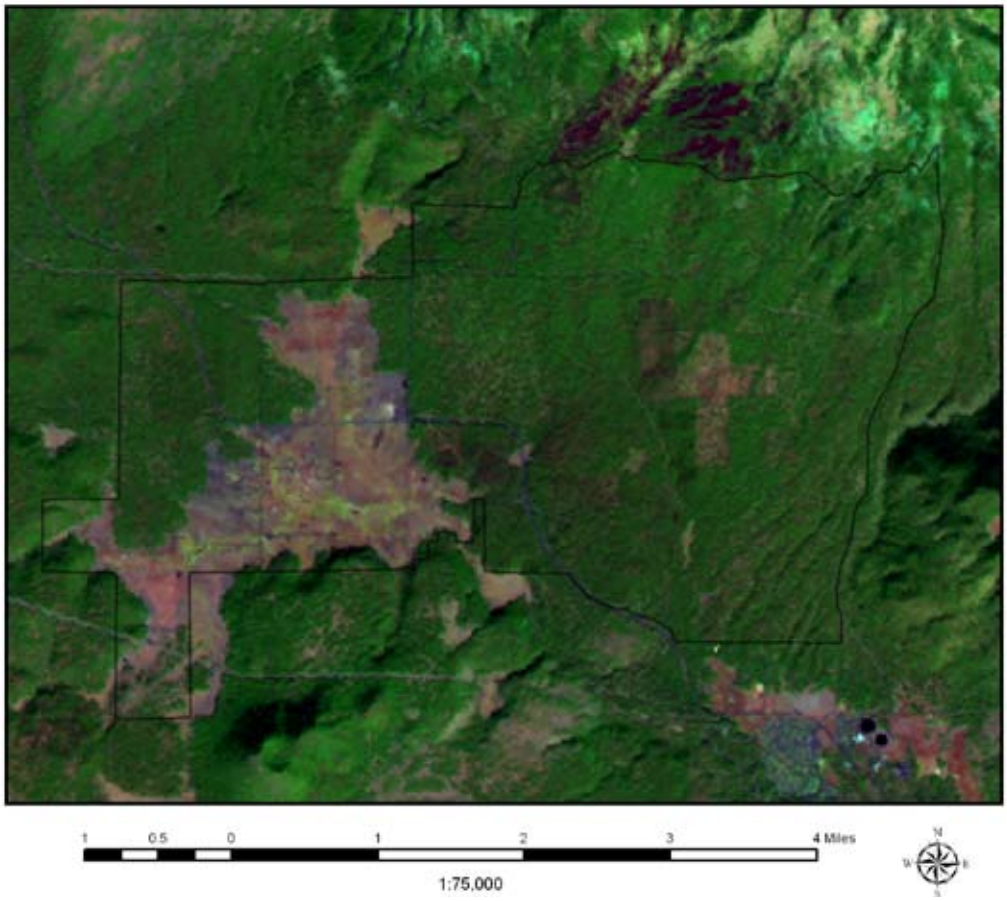

Figure 6. Landsat Thematic Mapper image acquired October 23, 2001. Restoration thinning and prescribed burning treatments are visible. Note the 2001 Leroux fire just north of the Fort Valley treatment unit boundary.

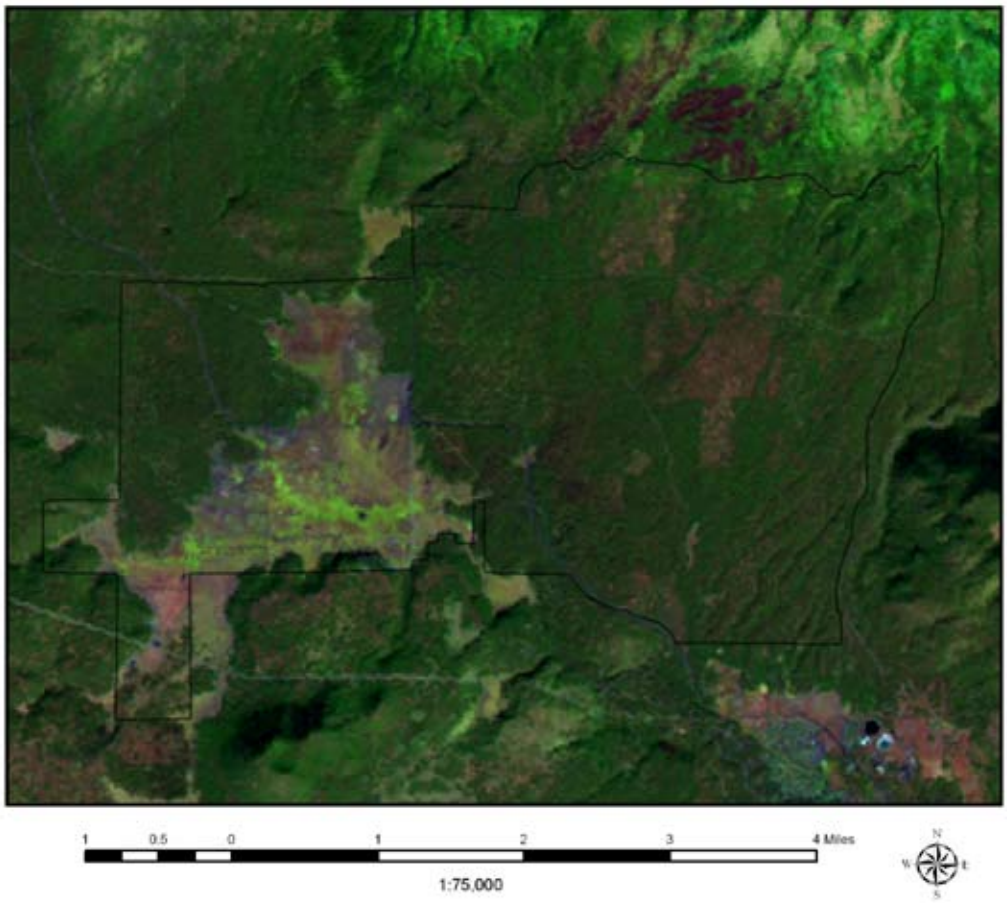

Figure 7. Landsat Thematic Mapper image acquired October 13, 2003. Additional restoration treatments are visible in the north-central portion of the treatment unit. The Leroux fire is still very clearly visible.

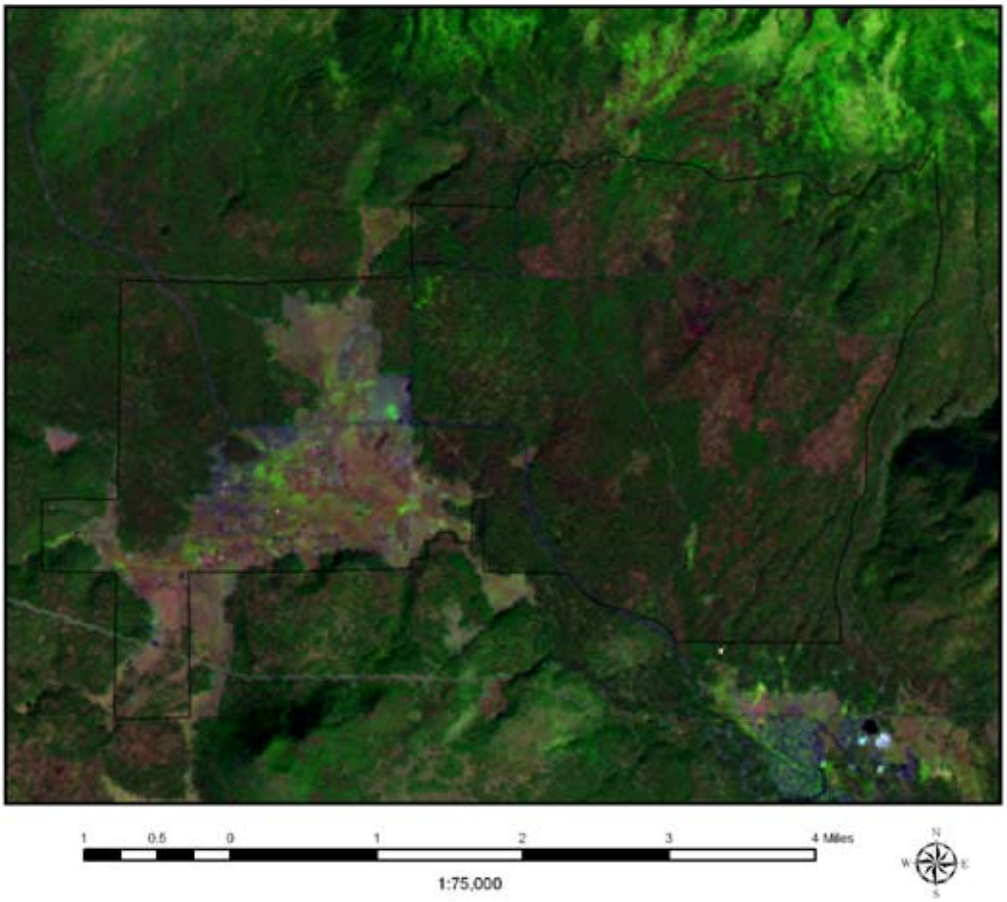

Figure 8. Landsat Thematic Mapper image acquired September 16, 2005. The addition of restoration treatments, particularly in the eastern portion of the treatment unit, can clearly be seen.

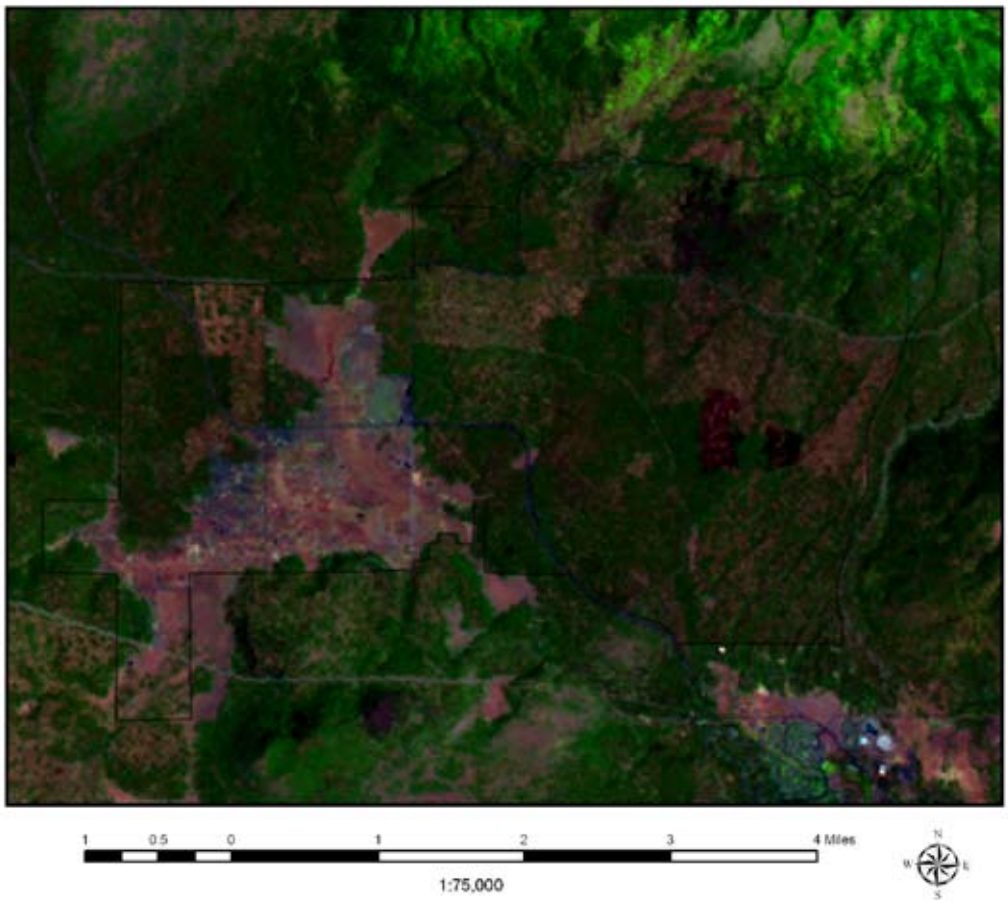

Figure 9. Landsat Thematic Mapper image from July 4, 2007. Restoration treatments have been conducted through most of the treatment unit. Note the large unit in the east-central portion of the image that had been recently reburned. This particular unit was one of the first treated and is visible in all post-treatment images.

Figure 10. Repeat photographs taken from the same location. The top photograph was taken in 1998 prior to any treatment taking place. The center photograph is from 2000 and the reduction in tree cover is obvious. The bottom photograph is from 2006.

The content of this paper reflects the views of the author(s), who are responsible for the facts and accuracy of the information presented herein.

Early Thinning Experiments Established by the Fort Valley Experimental Forest

Benjamin P. De Blois, *School of Forestry, Northern Arizona University, Flagstaff, AZ*; **Alex. J. Finkral,** *School of Forestry, Northern Arizona University, Flagstaff, AZ*; **Andrew J. Sánchez Meador,** *USFS, Forest Management Service Center, Fort Collins, CO*; *and* **Margaret M. Moore,** *School of Forestry, Northern Arizona University, Flagstaff, AZ*

Abstract—*Between 1925 and 1936, the Fort Valley Experimental Forest (FVEF) scientists initiated a study to examine a series of forest thinning experiments in second growth ponderosa pine stands in Arizona and New Mexico. These early thinning plots furnished much of the early background for the development of methods used in forest management in the Southwest. The plots ranged from 0.1 ac to 5 ac (0.04 ha to 2.02 ha) in size and many of the thinning plots and control plots were remeasured at 2 to 10-year intervals until the 1940s. The first thinning plots in the Southwest, called the White Spar plots, were established in 1925 on the Prescott National Forest. The residual trees on the thinned White Spar plots maintained higher growth rates than the control until the mid 1970s. The results from these early stand thinning experiments led G.A. Pearson, Director of FVEF, and others to largely abandon uniform thinning treatments and adopt the crop-tree thinning method as an improved method for thinning southwestern ponderosa pine stands.*

Introduction

In 1908, the Fort Valley Experiment Forest (FVEF) was established with a primary purpose of solving forest management problems in the Southwest (Pearson 1942). One issue of particular importance was how to manage densely stocked young stands of ponderosa pine (*Pinus ponderosa* Laws. *var. scopulorum* Engelm.), which were numerous throughout the Southwest by the early 1920s. This prompted G.A. Pearson, Director of the Station, to initiate the first thinning experiments in the Southwest.

In: Olberding, Susan D., and Moore, Margaret M., tech coords. 2008. Fort Valley Experimental Forest—A Century of Research 1908-2008. Proceedings RMRS-P-53CD. Fort Collins, CO: U.S. Department of Agriculture, Forest Service, Rocky Mountain Research Station. 408 p.

Between 1925 and 1936, a series of seven forest thinning sites were established in second growth ponderosa pine stands in Arizona and New Mexico (Gaines and Kotok 1954). The objectives of these original thinning were to: 1) convert an essentially even-aged stand of second-growth ponderosa pine to a more uneven-aged structure through periodic partial cuttings, often referred to as crop tree thinnings (Krauch 1949); 2) shorten the rotation period required to produce crop trees of sawlog size; and 3) determine the volume of wood that could be periodically harvested in both thinned and unthinned stands. The crop tree method involved selecting 60 to 120 trees per acre as crop trees. If a designated crop tree held a dominant position in the canopy, then little to no release was prescribed. If the crop tree did not hold a dominant position in the canopy, then the crown was freed on at least three sides (Gaines and Kotok 1954). In this paper, we list the location, size, and establishment date for all of the original thinning studies established by the FVEF between 1925-1936, and we describe the earliest thinning study site, the White Spar site, in detail.

Study Sites

Stand thinning plots were located in a variety of locations and stand conditions, with the unifying factor being an overstory dominated by naturally regenerated ponderosa pine. Table 1 provides an overview of each study site. The majority of the plots was located in pole-sized stands of ponderosa pine of various ages while the Decker Wash and Corey Pasture plots were established in stands of sapling-sized ponderosa pine (12-20 years old) that established in 1914 (Gaines and Kotok 1954).

Table 1. Overview of each series of experimental sites and plots established in the Southwest between 1925-1936 (information from Gaines and Kotok 1954).

Forest	Site Name	Number of Plots	Acreage (ac) (ha)	Establishment Date	Last Historical Re-measurement	Elevation (ft) (m)
Apache Sitgreaves	Decker Wash	5	0.12 to 0.14 (0.12 to 0.05)	1926	1948	7,000 (2,133)
Coconino	Ft. Valley- Ranger	7	0.04 to 0.15 (0.02 to 0.06)	1927	1946	7,600 (2,316)
	Ft. Valley- Sec. 19	8	0.27-0.50 (0.11 to 0.20)	1936	1947	7,600 (2,316)
	Ft. Valley- Corey Pasture	4	0.12 (0.05)	1934	1947	7,350 (2,240)
Gila	Redstone	16	0.1-0.25 (0.04 to 0.10)	1933	1948	7,300 (2,225)
Prescott	Copper Basin	3	0.6 (0.24)	1933	1948	6,400 (1,951)
	White Spar-A	4	0.24-4.2 (0.10 to 1.70)	1925	1946	5,500 (1,676)

The White Spar plots were the earliest plots established, and are the only ones that have been re-measured since the late 1940s. These plots are located on the Prescott National Forest in central Arizona. The plots are located at an elevation of 5,800 ft (1,768 m) and receive approximately 19 inches (50 cm) of precipitation per year (Fogarty and Staudenmaier 2007). The soils are derived from granite and are fairly shallow (Pearson 1936).

Methods

Upon plot establishment, trees were tagged and their height and diameter at breast height were measured and recorded. After each thinning treatment, plots were re-measured at 2 to10-year intervals up until the late 1940s. The White Spar site consisted of two control plots, plots B and D, and one treated plot, plot A.

To remeasure the White Spar plots, we used the same survey and inventory methods that were used at plot establishment in 1925. Measurements were taken in English units and later converted into metric units. The original plot corners were destroyed, so we relocated trees with historical tags and then reestablished a plot perimeter that captured all tagged trees. If the original tree tag still existed, we measured the diameter at the location of the original nail and tag. Otherwise, diameters were measured to the nearest tenth of an inch at breast height (4.5 ft or 1.37 m above ground) using a diameter tape. All living trees, which were left as the result of thinning in 1925, were cored to determine age and decadal growth rates from 1925-2005.

Increment core samples were mounted, sanded, and cross-dated with a tree ring chronology from a research site near Granite Mountain on the Prescott National Forest (PIPO-ITRDB AZ036; NOAA 2006). After crossdating many cores, we adapted the Granite Mountain chronology data and created a chronology list for the White Spar plots. After each core was crossdated and inspected, radial decadal growth increments were measured.

To quantify radial growth, we converted the radial growth (from pith to last tree ring) measurements into 10-year basal area increments (BAI). A BAI is a measure of tree growth over a given period of time. This conversion was performed to account for the fact that distance between growth rings may decrease as the tree increases in size even if actual growth rates remain the same (Thomas and Parresol 1989).

Results

The current status of each original thinning study site is summarized in Table 2. Many sites have yet to be relocated and a portion of those that have been relocated are no longer in a condition that can be re-measured.

The White Spar site was relocated and the plots were remeasured during the summer of 2005 (Figure 1a,b). The thinned plot had a higher BAI until the 1970s. Control plot B never surpassed the growth rates of either the thinned plot or control plot D. Control plot D had the highest BAI from the 1980s until 2005 (Figure 2).

Table 2. Overview of each series of experimental sites and plots established in the Southwest between 1925-1936 (information from Gaines and Kotok 1954).

Forest	Site Name	Re-located	Condition of Plot
Apache-Sitgreaves	Decker Wash	No	Unknown
Coconino	Ft. Valley- Ranger	No	Unknown
	Ft. Valley- Sec. 19	No	Unknown
	Ft. Valley- Corey Pasture	No	Unknown
Gila	Redstone	8 of 16	Variable, but mostly intact
Prescott	Copper Basin	Yes	Rendered useless by road and insects
	White Spar	Yes	Intact and Re-measured

Figure 1a, b. Photographs of White Spar site taken in 1925 (top) as well as a photograph taken in 2005 (bottom). (Source: 1925 photo, Fort Valley Archives Image #20539, 2005 photograph by Ben De Blois).

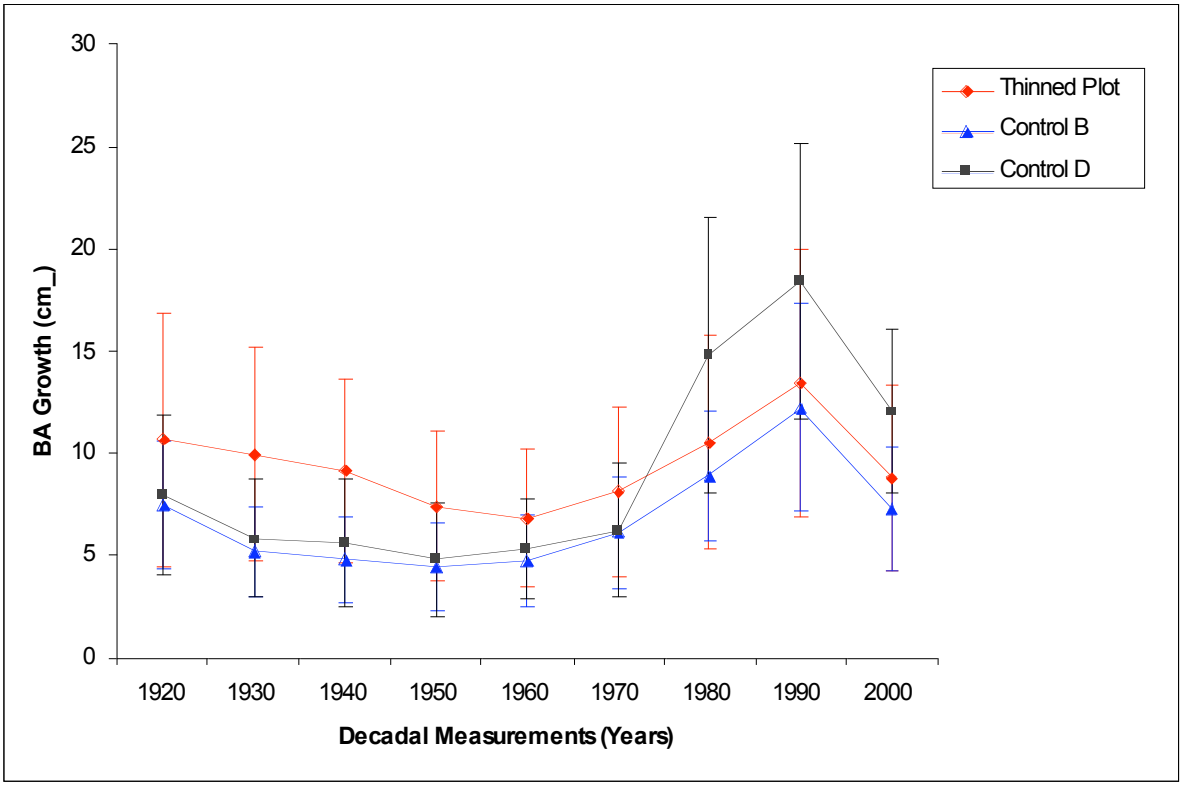

Figure 2. Comparison of the basal area growth increments (BAI), after converting radial growth into basal area growth per tree per year averaged over each ten year period, for the thinned and unthinned White Spar plots.

Discussion and Conclusions

These studies were the first to demonstrate the effects of thinning ponderosa pine forests in the Southwest. All seven study sites demonstrated that diameter growth of crop trees was increased when competition was decreased (Gaines and Kotok 1954). Although this does not seem surprising to foresters today, the spacing guidelines and potential tree growth for ponderosa pine stands were largely unknown when these studies were established.

Ultimately, the results from these early stand thinning experiments led Pearson and others to abandon uniform thinning treatments and adopt the crop-tree method as a more general thinning guide in southwestern ponderosa pine stands (Pearson 1950). The findings of these studies were directly applied to timber stand improvement guidelines throughout the Southwest (Gaines and Kotok 1954, Pearson 1940).

The White Spar plots demonstrate that the crop tree thinning method allowed the residual trees on the thinned plots to maintain higher growth rates for about 50 years. Such findings are consistent with that of earlier studies performed on the White Spar plots (Gaines and Kotok 1954, Krauch 1949, Pearson 1936). Our data also suggest that an additional thinning occurred in the early to mid 1970s, because there is a notable increase in radial growth, especially in control plot D. More details about the pre-treatment stocking levels would be useful and may have shown why the thinned plot had a higher net basal area before the thinning treatment

occurred. For example, Krauch (1949) states that many of the pine stands were nearly clear-cut 40 years prior to the establishment of the White Spar study site. Such information on the stand history is critical in determining conditions prior to thinning and suggests other factors that might influence tree growth.

The rigor of experimental design in forestry studies has changed significantly since these early thinning trials in the Southwest. The study sites were not randomly located or thoroughly replicated. Microsite differences may have had a disproportionate affect on the results for the White Spar study site and possibly the other thinning studies. However, these original thinning plots, established by the Fort Valley Experimental Forest in the 1920s and 1930s, furnished much of the early background for the development of methods used in forest management in the Southwest today.

Acknowledgments

We thank Jonathan D. Bakker and Thomas E. Kolb for reviewing earlier versions of this paper. The 2005 resurvey of the White Spar thinning plot was supported by USDA Cooperative State Research, Education and Extension Service grant 2003-35101-12919. Additional funding and personnel support was provided by the Ecological Restoration Institute (ERI) at Northern Arizona University and a NAU Hooper Undergraduate Research award granted to B. De Blois. We are grateful to Jonathan Bakker, Jacob Dyer, Dave Bell, Don Normandin and numerous people from the ERI who provided field, laboratory, data entry assistance, and logistical support. We thank the Prescott National Forest for permission to conduct sampling. We also thank Susan Olberding, archivist and historian, RMRS Fort Valley Experimental Forest Archives, Flagstaff, AZ, who helped us locate historical maps, photos and ledger data. Finally, we are indebted to G.A. Pearson, who had the foresight to establish these permanent thinning plots in 1925 to advance the knowledge of southwestern ponderosa pine management today.

References

Fogarty, B.; Staudenmaier, M. 2007. NOAA Technical Memorandum NWS WR-274. http://www.wrh.noaa.gov/wrh/techMemos/TM-274.pdf

Fort Valley Archives, USFS Rocky Mountain Research Station, Flagstaff, AZ. http://www.rms.nau.edu/imagedb/viewrec.shtml?id=19038&colid=fv

Gaines, E.M.; Kotok, E.S. 1954. Thinning ponderosa pine in the Southwest. Sta. Pap. 17. Fort Collins, CO: U.S. Department of Agriculture, Forest Service, Rocky Mountain Forest and Range Experiment Station. 20 p.

Krauch, H. 1949. Results of thinning experiment in ponderosa pine pole stands in Central Arizona. Journal of Forestry. 47: 466-469.

NOAA, Contributors of the International Tree-Ring Data Bank, IGBP PAGES/World Data Center for Paleoclimatology, NOAA/NGDC Paleoclimatology Program, Boulder, Colorado, U.S.A. 2006. http://www.ngdc.noaa.-gov/paleo/treering.html

Pearson, G.A. 1936. A thinning experiment applied to timber stand improvement. Journal of Forestry. 34: 855-861.

Pearson, G.A. 1940. Timber stand improvement in the Southwest. Forestry Pub. 6. Southwest Forest and Range Experiment Station. 12 p.

Pearson, G.A. 1942. The Fort Valley Experiment Station. Tucson, AZ. USDA Forest Service. 25 p.

Pearson, G.A. 1950. Management of ponderosa pine in the Southwest. Agriculture Monograph 6. USDA Forest Service, Government Printing Office. Washington, DC.

Thomas, C.E.; Parresol, B.R. 1989. Comparing basal area growth rates in repeated inventories: Simpson's Paradox in forestry. Forest Science. 35: 4.

The content of this paper reflects the views of the author(s), who are responsible for the facts and accuracy of the information presented herein.

Historical and Contemporary Lessons From Ponderosa Pine Genetic Studies at the Fort Valley Experimental Forest, Arizona

Laura E. DeWald, *Natural Resources Conservation Management, Western Carolina University, Cullowhee, NC*; *and* **Mary Frances Mahalovich,** *USDA Forest Service, Northern, Rocky Mountain, Southwestern and Intermountain Regions, Moscow, ID*

Abstract—*Forest management will protect genetic integrity of tree species only if their genetic diversity is understood and considered in decision-making. Genetic knowledge is particularly important for species such as ponderosa pine (*Pinus ponderosa *Dougl. ex Laws.) that are distributed across wide geographic distances and types of climates. A ponderosa pine study initiated in 1910 at the Fort Valley Experimental Forest is among the earliest ponderosa pine genetic research efforts in the United States. This study contributed to the description of ponderosa pine's varietal differences, genetic diversity and adaptation patterns, and helped confirm the importance of using local seed sources. The role this and other pioneer studies had in improving forest management of ponderosa pine was, and still is critical. These early studies have long-term value because they improve our knowledge of responses to climate change and our understanding of genetic variability in physiology and pest resistance in older trees. More recently, studies of natural ponderosa pine stands at Fort Valley using molecular markers have shown the importance of stand structure and disturbance regimes to genetic composition and structural patterns. This knowledge is important to ensure ecological restoration efforts in ponderosa pine forests will also restore and protect genetic integrity into the future. Highlights of these historical and contemporary studies at Fort Valley are summarized and their applications to management of ponderosa pine forests are described.*

Historical Provenance Study

In a provenance experiment, seed is collected from many natural stands (*i.e.*, sources) and then grown in a common environment to study genetic diversity and adaptation patterns. Provenance research began in North America in the late 1800s

In: Olberding, Susan D., and Moore, Margaret M., tech coords. 2008. Fort Valley Experimental Forest—A Century of Research 1908-2008. Proceedings RMRS-P-53CD. Fort Collins, CO: U.S. Department of Agriculture, Forest Service, Rocky Mountain Research Station. 408 p.

Table 1. Seed origins of ponderosa pine seed sources in a provenance study at the U.S. Forest Service Fort Valley Experimental Forest, Arizona (adapted from Silen unpublished data and Larson 1966).

National Forest	State	Latitude	Longitude	Elevation (ft)	Variety	# Planted
Coconino [a]	AZ	35° 05′	111° 35′	7400	*Scopulorum*	2784
Santa Fe	NM	36° 10′	106° 30′	8000	*Scopulorum*	84
Gila	NM	32° 30′	108° 20′	-- [b]	*Scopulorum*	87
San Isabel [a]	CO	38° 15′	107° 00′	8000	*Scopulorum*	791
Roosevelt	CO	44° 30′	116° 00′	5000	*Scopulorum*	200
Ashley	UT	37° 20′	107° 50′	--	*Scopulorum*	65
Manti-La Sal	UT	37° 50′	110° 00′	--	*Scopulorum*	84
Fishlake	UT	40° 30′	105° 15′	--	*Scopulorum*	14
Black Hills	SD	--	--	--	*Scopulorum*	273
Harney	SD	43° 45′	103° 30′	6000	*Scopulorum*	152
Bitterroot	MT	36° 00′	114° 20′	4600	*Ponderosa*	78
Boise	ID	43° 30′	114° 50′	5500	*Ponderosa*	26
Payette	ID	--	--	--	*Ponderosa*	65
Salmon	ID	45° 15′	114° 10′	4500	*Ponderosa*	43
Siskiyou	OR	42° 10′	123° 40′	2000	*Ponderosa*	22
Tahoe	CA	38° 50′	120° 15′	6500	*Ponderosa*	12
Klamath	CA	41° 30′	122° 40′	--	*Ponderosa*	0 [c]
Angeles	CA	34° 30′	118° 10′	6500	*Ponderosa*	0 [c]

[a] 607 of the seedlings from these San Isabel seed sources were propagated at the Monument Nursery in Colorado, and 372 seedlings of the Coconino seed source were propagated at the Fort Bayard Nursery in New Mexico. All other San Isabel and Coconino seedlings were propagated at the nursery in Fort Valley, AZ.

[b] -- Indicates unknown collection location data.

[c] All seedlings were killed in the Fort Valley nursery by freezing temperatures (-3 °F).

(Wright 1976). Three large pioneer studies of ponderosa pine were established in 1911-1927 by early United States Forest Service (USFS) scientists sent west in 1909. These three ponderosa pine racial variation trials (hereafter referred to as provenance tests) are among the earliest and now oldest existing provenance tests in North America. One of these tests was established by Gustaf A. Pearson at the Fort Valley Experimental Forest (35° 16'latitude, 111° 44' 30" longitude) in Arizona (Table1, Figures 1 and 2). This historical test included seed collected from 18 National Forests representing much of the range of ponderosa pine (Table 1). The other two tests were established in Idaho and Washington/Oregon and included Coconino sources collected from the Fort Valley Experimental Forest.

Most of the seedlings used to establish the Fort Valley provenance test were grown by G.A. "Gus" Pearson in a nursery at Fort Valley. The nursery-grown seedlings were transplanted into the test site located west of the Experimental Forest Headquarters at 7,300 feet elevation. The seedlings were hand-planted at a 6-foot spacing, in rows oriented east-west. Each row represented one seed source and varied in length up to 660 feet. Survival was monitored annually until 1919, and then in 1928, 1951, 1964, and 1995. Heights were measured in 1928, and both height and diameter were measured in 1964 and 1995-1996. It is note-worthy that the 1995-1996 data were collected by Roy Silen, who was a retired project leader for genetics research, USFS Pacific Northwest Forest Research Station in Corvallis, Oregon. Roy Silen (who is now deceased) spent his personal time and resources during his retirement to measure this historical test because of his strong belief in the long-term value of such studies.

Figure 1 - Ponderosa pine racial variation study located in the Fort Valley Experimental Forest. Photograph by Mahalovich, June 1999.

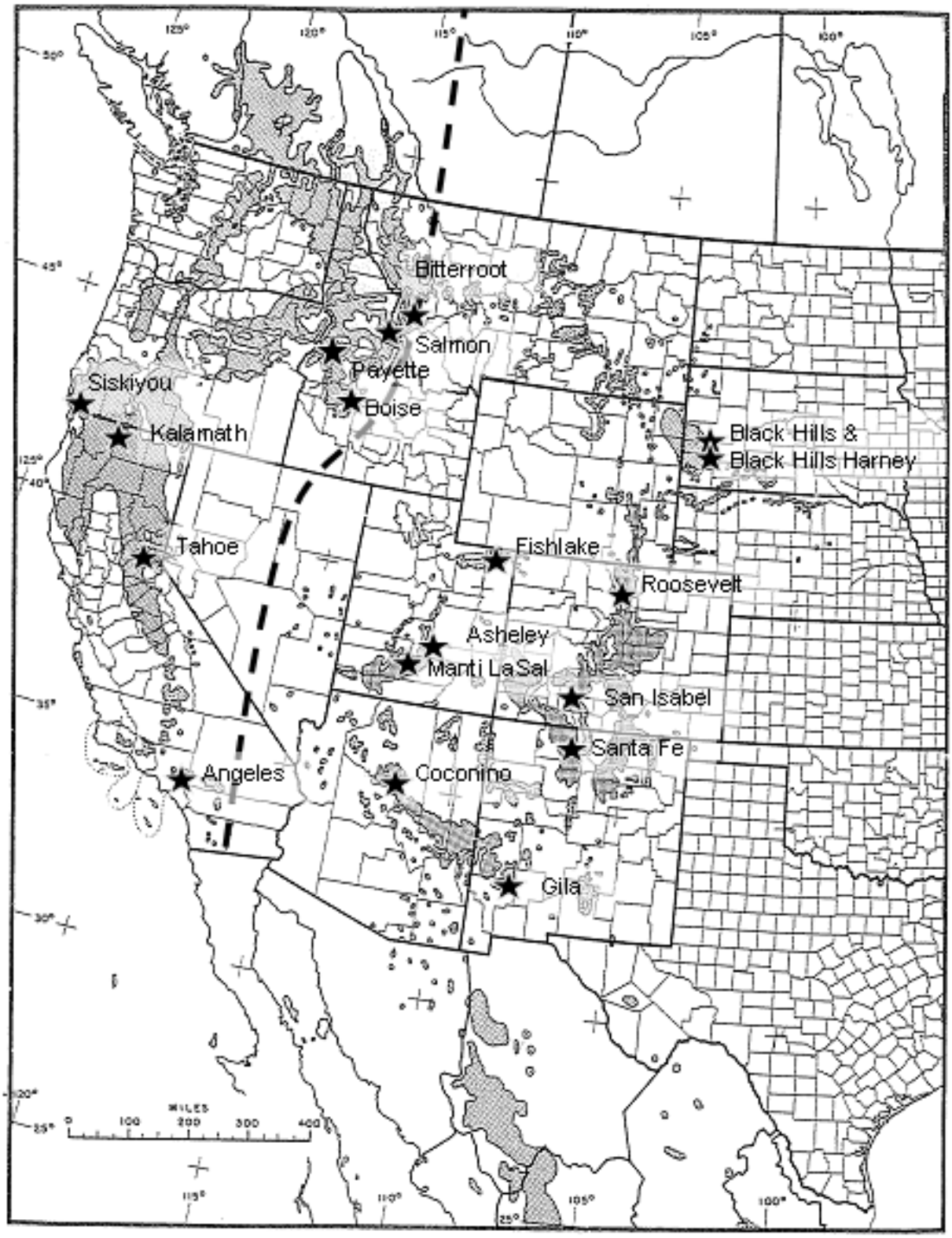

Figure 2 - Geographic range (adapted from Fowells 1965) and locations (★) of *Pinus ponderosa* sources included in the Fort Valley provenance study (adapted from Silen unpublished report and Larson 1966). Populations west of the dotted line are var. *ponderosa* and east of the dotted line are var. *scopulorum*.

Table 2. Performance of ponderosa pine seed sources in a provenance study at the U.S. Forest Service Fort Valley Experimental Station, Arizona (from Silen unpublished data and Larson 1966).

			Survival (%)			Mean Height (ft)			Volume per acre (ft^3)	
Seed Source	**Variety**	**Number Planted**	**5-yr**	**50-yr**	**80-yr**	**5-yr**	**50-yr**	**80-yr**	**50-yr**	**80-yr**
Coconino	*Scopulorum*	2784	29	21	19	1.2	26.6	32.0	507	1032
Santa Fe	*Scopulorum*	84	52	24	24	0.8	24.6	28.0	566	1748
Gila	*Scopulorum*	87	33	6	3	0.7	21.5	25.9	65	136
San Isabel	*Scopulorum*	791	34	17	16	1.1	22.9	26.1	304	560
Roosevelt	*Scopulorum*	200	26	7	6	0.7	19.8	20.4	94	97
Ashley	*Scopulorum*	65	35	12	8	0.5	21.0	20.4	94	97
Manti-La Sal	*Scopulorum*	84	45	21	20	0.6	28.7	30.8	825	1696
Black Hills	*Scopulorum*	273	41	18	16	1.2	27.6	27.2	667	963
Harney	*Scopulorum*	152	30	20	19	0.8	19.8	30.8	109	203
Fishlake	*Scopulorum*	14	0	0	0	0	0	0	0	0
Bitterroot	*Ponderosa*	78	0	0	0	0	0	0	0	0
Boise	*Ponderosa*	26	0	0	0	0	0	0	0	0
Payette	*Ponderosa*	65	0	0	0	0	0	0	0	0
Salmon	*Ponderosa*	43	0	0	0	0	0	0	0	0
Siskiyou	*Ponderosa*	22	0	0	0	0	0	0	0	0
Tahoe	*Ponderosa*	12	0	0	0	0	0	0	0	0

Although some results of the Fort Valley test are summarized by Pearson in a variety of reports (e.g., Pearson 1950), the first full analysis of the provenance test was not published until 1966 in a USFS Research Note written by M.M. Larson, a Forest Physiologist located at what was then the Rocky Mountain Forest and Range Experiment Station in Flagstaff, AZ. In this paper, Larson includes information from a 16-page unpublished progress report "Source of Seed—Western Yellow Pine" prepared by Gus Pearson in 1920 (on file at the Rocky Mountain Forest and Range Experiment Station, Flagstaff, AZ). Larson indicated that Pearson noticed varietal differences among seed sources both in the nursery and early on in the provenance test where *"despite the seemingly better health of the northern and western seed sources, these seedlings turned out to be sensitive to frost and drought."* It is likely these same climatic variables contributed to mortality over time. Larson (1966) reported that after 50 years, seed sources from only nine of the National Forests survived and mortality was greater than 75% for all sources (Table 2). These sources were still alive after 80 years but survival had decreased to an average of 15% (Table 2). Most of the variation in mortality occurred from 1913-1928 and mortality after that time was relatively evenly divided among the remaining sources. After 50 years, Larson (1966) reported that seed sources originating from National Forests in Arizona, Utah and Colorado (*e.g.*, locations most similar to the latitude and/or elevation to the test site) had the best survival, tallest heights and greatest diameters (Table 2), while trees originating from the northern and western sources did not survive. This variation can be attributed to varietal differences.

Varietal Differences

The 50-year Fort Valley results summarized by Larson (1966) were consistent but opposite in trend with results from the Idaho and WA-OR tests reported by Squillace and Silen (1962); in the northern tests, performance of the southern Rocky Mountain sources was the poorest. These 50-year trends corresponded with the range delineations of the two varieties (ponderosa and scopulorum, Figure 1). In addition, variation in seed source performance was roughly a continuum of decreasing height and survival with increasing distance from origin. This relationship was consistent with other early provenance test results and prompted Forest Service scientists such as Roeser (1962) to conclude that seed collections for a given area should be confined to local varieties. This is still sound advice today (Johnson et al. 2004). Results from tests such as at Fort Valley led to the development of seed transfer guidelines (e.g., Mahalovich and Rehfeldt 2005; 2003) to ensure that mistakes made in the movement of seed such as described for ponderosa pine in DeWald and Mahalovich (1997) do not happen again.

Climate-Genetic Relationships

We now know that the geographic patterns in genetic diversity that emerged from the historical provenance tests reflect adaptive responses associated with changes in temperature and precipitation (Rehfeldt 1993). However, at the time the first ponderosa pine provenance tests were established, variation among trees was believed to be partly inherited, but mechanisms controlling this variation were unknown. It was speculated that natural selection had some role, but evidence to support this idea was lacking (Morgenstern 1996). Results from the early provenance studies such as at Fort Valley contributed evidence that certain traits were partially inherited, and that geographic patterns had a genetic basis (Squillace and Silen 1962). These results added to the accumulating knowledge about inheritance, evolution and selective responses to varying intensities of natural and artificial selection (Wright 1976) which was used to initiate tree breeding. The early provenance tests enabled the best trees in the best seed sources to be identified as potential breeding stock. Results from provenance tests such as at Fort Valley contributed to the foundation of our knowledge and continue to inform ponderosa pine genetics and management (*e.g.*, Silen unpublished report, Mahalovich and Rehfeldt 2005; 2003, Baumgartner and Lotan 1987, Wang 1977, Larson 1966, Wells 1964a; 1964b, Roeser 1962, Squillace and Silen 1962, Pearson 1950, Munger 1947, Weidman 1939, Schreiner 1937).

Long-term tests such as at Fort Valley showed that early performance was not always a reliable predictor of later performance (Silen unpublished report). Non-local seed sources often tolerate average conditions of a site, but are usually poorly adapted to extremes of weather that occur less frequently but at regular intervals (Johnson *et al.* 2004, Silen unpublished report); they may perform well for several years, but then decline in health. At Fort Valley, nearly all the western and northern provenances (*i.e.*, var. *ponderosa*) died during the first decade, leaving only the *scopulorum* variety. However, it took another 70 years to sort the remaining provenances to a single best-yielding provenance (Coconino National Forest, Silen unpublished report). Some of the non-local provenances grew faster than the local

Table 3. Compatible ponderosa pine seed sources for planting at the Fort Valley Experimental Forest, Arizona, based on a seed transfer expert system (Mahalovich and Rehfeldt 2005).

Southwestern Ponderosa Pine Seed Transfer Expert System *Pinus ponderosa var. scopulorum*, Version 1.0				
Forest:				
Coconino NF				
Seed Source or Planting Site	**Seed Lot**	**Latitude**	**Longitude**	**Elevation**
Fort Valley Experimental Forest		35.27	111.74	7300
Results	June 06, 2008 • 07:52 PM			
Fort Valley Experimental Forest				
	Elevation Range			
Area	Lower	Upper		
COCONINO: MORMON LAKE	7100	7400		
COCONINO: PEAKS	6900	7700		
KAIBAB: CHALENDER-WILLIAMS	6900	7700		

source early on, but the local source slowly overtook and in the end, out-performed the others. Table 3 lists the seed sources and elevation bands based on a seed transfer expert system (Mahalovich and Rehfeldt 2005) that are considered local to the Fort Valley location. The long-term results from Fort Valley illustrate that shorter term studies may provide misleading information and highlights the value of historical long-term provenance tests.

The Fort Valley study has had approximately 100 years to respond to climate change and provide a testing ground for suggested management recommendations to address climate change. Local seed sources of the native variety *scopulorum* have persisted over time at Fort Valley. The Coconino National Forest seed source at 7,400 feet has one of the highest percent survival followed by the Santa Fe National Forest source at 8,000 feet; however the non-local Santa Fe source is more productive as measured by height at age 80 (Table 2). The performance of seed sources at ages 50 and 80 in the historical tests are beginning to demonstrate a restoration principle used in mining reclamation (Mahalovich personal communication, USDA Forest Service *in press*), where seed sources adapted to extreme environments (higher latitudes and higher elevations) are utilized to revegetate these sites. Possible mitigation in the form of revising seed and plant movement guidelines emphasizing a warming trend (IPCC 2007), recommend species and seed sources from more southerly latitudes and lower elevations (Arbor Day Foundation 2006). Long-term data from the Fort Valley and Idaho studies do not support the selection of southerly latitude or lower elevation seed sources after 10 decades, rather local or local and higher in elevation sources have survived and been more productive. Although mortality has been high, which is to be expected in these types of studies, the Fort Valley test exists today and represents a long-term study with historical and contemporary value.

Contemporary Genetic Studies

Results of the pioneer provenance tests demonstrated that genetic diversity is the raw material on which evolution operates. One goal of ecological restoration is to restore evolutionary processes. Genetic knowledge gained from provenance tests has direct bearing on the success of ecological restoration (Falk and Holsinger 1991, Young and Clarke 2000) because knowing how genes are distributed and what controls the patterns of genetic diversity enables practitioners to restore genetic diversity patterns to meet specific management objectives.

Contemporary genetic research using molecular techniques demonstrated that the genetic diversity of ponderosa pine trees established at Fort Valley prior to Euro-American settlement differed from trees established since then (Kolanoski 2002). It was also revealed that the clumpy spatial structure of historical southwestern ponderosa pine stands (White 1985) also corresponded to a clumpy genetic pattern. Regeneration within clumps was likely protected from frequent fire. Over time this created small "genetic neighborhoods" where trees within a clump were more closely related to each other than to trees between clumps. Inbreeding was avoided by high pollen movement in the open areas maintained by frequent fire between clumps of trees. As tree densities increased and the open spaces between clumps filled in, pollen movement was restricted and the regeneration that became established between clumps differed genetically from the older trees. Thinning to healthier densities will restore pollen flow, but full restoration of genetic diversity patterns also requires restoration of a clumpy versus evenly spaced forest structure (DeWald 2003, Kolanoski 2002).

In addition to changes in pollen movement, contemporary or "rapid" evolution also likely contributed to the genetic differences between the generations (Stockwell *et al.* 2003). The older trees established themselves in environmental conditions unlike those their contemporary progeny faced. Older pines generally experienced relatively little within-species competition during stand development because of frequent low-intensity fires. In contrast, the modern dense, shaded conditions created a different environment during the establishment of the younger trees that were likely selected for different genetic material. The different genetic material in the younger trees may have future adaptive value and a conservative approach would be to maintain this genetic diversity (Buchert *et al.* 1997, El-Kassaby and Ritland 1996) along with that preserved in the old trees. Although thinning will help pollen move among the clumps of trees, it can also alter genetic diversity through losses of genetic material from the population of trees being thinned. Therefore, a sufficient number of the younger generation trees should be maintained along with the older trees in thinned stands. This can be accomplished by varying thinning densities across the landscape (DeWald 2003, Kolanoski 2002).

Genetic diversity allows populations to respond to, and evolve with the dynamic nature of the environment. Therefore, a primary objective of forest management should be to conserve and maintain genetic diversity of organisms and populations within forest ecosystems (DeWald and Mahalovich 1997). Absence of genetic information for adaptive traits leads to poor management decisions. Likewise, prematurely changing management recommendations involving seed transfer in the context of climate change models emphasizing warming, may also lead to poor

management decisions if we ignore hard data from long-term racial variation and provenance tests. In this regard, the historical ponderosa pine provenance study initiated at Fort Valley is still providing important information today, and along with contemporary genetic research helps provide the genetic knowledge critical to successful management of the ponderosa pine ecosystem.

References

Arbor Day Foundation. 2006. Hardiness zone map (2006 arborday.org Hardiness Zone Map). http://www.arborday.org/media/Zones.cfm.

Baumgartner, D.M.; Lotan, J.E. tech eds. 1987. Ponderosa pine: The species and its management. Proceedings of a symposium. 1987; September. 29-October1; Washington State University, Pullman WA.

Buchert, G.P.; Rajora, O.P.; Hood, J.V.; Dancik, B.P. 1997. Effects of harvesting on genetic diversity in old-growth eastern white pine in Ontario, Canada. Conservation Biology. 11: 747-758.

DeWald, L.E.; Mahalovich, M.F. 1997. The role of forest genetics in managing ecosystems. Journal of Forestry. 95: 12-16.

DeWald, L.E. 2003. Conserving genetic diversity during restoration thinning. Pages 226-227 In P. Friederici, ed. Ecological restoration of southwestern ponderosa pine forests. Island Press, Washington, D.C.

El-Kassaby, Y.A.; Ritland, K. 1996. Impact of selection and breeding on the genetic diversity in Douglas-fir. Biodiversity and Conservation. 5: 795-813.

Falk, D.A.; Holsinger, K.E. eds. 1991. Genetics and conservation of rare plants. New York: Oxford University Press.

Fowells, H.A. compiler. 1965. Silvics of forest trees of the United States. USDA Forest Service Agriculture Handbook N. 271. Washington, D.C.

IPCC 2007. The Fourth Assessment Report (AR4). Working Group III Report "Mitigation of Climate Change". http://www.ipcc.ch/ipccreports/index.htm

Johnson, C.R.; Sorensen, F.C.; St. Clair, J.B.; Cronn, R.C. 2004. Pacific Northwest forest seed zones: A template for native plants? Native Plants. 5: 131-140

Kolanoski, K.M. 2002. Genetic variation of ponderosa pine in northern Arizona: Implications for restoration. MS Thesis, Northern Arizona University, Flagstaff, AZ.

Larson, M.M. 1966. Racial variation in ponderosa pine at Fort Valley, Arizona. USDA Forest Service Research Note RM-73. 7 p.

Mahalovich, M.F.; Rehfeldt, G.E. 2005. Southwestern Ponderosa Pine Seed Transfer Expert System *Pinus ponderosa* var. *scopulorum*, Version 1.0.

Mahalovich, M.F.; Rehfeldt, G.E. 2003. Ponderosa Pine Seed Transfer Expert System *Pinus ponderosa* var. *ponderosa*, Version 2.1d.

Morgenstern, E.K. 1996. Geographic variation in forest trees: Genetic basis and application of knowledge in silviculture. UBC Press Vancouver. 209 p.

Munger, T.T. 1947. Growth of ten regional races of ponderosa pine in six plantations. Res. Notes 39. Portland, OR: U.S. Department of Agriculture, Forest Service, Pacific Northwest Forest and Range Experimental Station. 4 p.

Pearson, G.A. 1950. Management of ponderosa pine in the Southwest. USDA Monograph 6, 218 p.

Rehfedlt, G.E. 1993. Genetic variation in the Ponderosae of the Southwest. American Journal of Botany. 80(3): 330-343.

Roeser, J., Jr. 1962. The importance of seed source and the possibilities of forest tree breeding. Journal of Forestry. 24: 38-51.

Schreiner, E.J. 1937. Improvement of forest trees. USDA Yearbook 1937: 1242-1279.

Soller, E.A. 2003. Using native seed for revegetation: Science and policy. Flagstaff, AZ: Northern Arizona University. MS Thesis.

Squillace, A.E.; Silen, R.R. 1962. Racial variation in ponderosa pine. Forest Science Monograph. 2: 1-27.

Steinhoff, R.J. 1970. Northern Idaho ponderosa pine racial variation study: 50-year results. Res. Note INT-118. Ogden, UT: U.S. Department of Agriculture, Intermountain Forest and Range Experiment Station. 4 p.

Stockwell, C.A.; Hendry, A.P.; Kinnison, M.T. 2003. Contemporary evolution meets conservation biology. Trends in Ecology and Evolution. 18: 94-101.

USDA Forest Service. *In press*. FSH 2409.26f. Seed Handbook. USDA Forest Service, Southwestern Region, Albuquerque, NM. 233 p.

Wang, Chi-Wu. 1977. Genetics of ponderosa pine. USDA FS Res Pap WO-34. 24 pages.

Weidman, R.H. 1939. Evidences of racial influence in a 25-year test of ponderosa pine. Journal of Agriculture Research. 59: 855-887.

Wells, O.O. 1964a. Geographic variation in ponderosa pine. I. The ecotypes and their distribution. Silvae Genetica. 13: 89-103.

Wells, O.O. 1964b. Geographic variation in ponderosa pine. II. Correlations between progeny performance and characteristics of the native habitat. Silvae Genetica. 13: 125-132.

White, A.S. 1985. Presettlement regeneration patterns in a southwestern ponderosa pine stand. Ecology. 66: 589-594.

Wright, J.W. 1976. Introduction to Forest Genetics. Academic Press, New York. 463 p.

Young, A.G.; Clarke A.G. eds. 2000. Genetics, demography, and viability of fragmented populations. Cambridge, UK: Cambridge University Press.

The content of this paper reflects the views of the author(s), who are responsible for the facts and accuracy of the information presented herein.

Forest Structure and Tree Recruitment Changes on a Permanent Historical Cinder Hills Plot Over a 130-Year Period

Jacob H. Dyer, *Department of Forest and Wildlife Ecology, University of Wisconsin, Madison, WI*; **Andrew J. Sánchez Meador,** *USFS, Forest Management Service Center, Fort Collins, CO*; **Margaret M. Moore,** *School of Forestry, Northern Arizona University, Flagstaff, AZ*; *and* **Jonathan D. Bakker,** *College of Forest Resources, University of Washington, Seattle, WA*

Abstract—*We examined forest structure, tree recruitment, and spatial pattern over a 130-year period on cinder soils in northern Arizona. Data were collected from a 3.24 ha permanent, stem-mapped plot established in 1909. This site is unique in that it represents ponderosa pine (*Pinus ponderosa *Laws. var.* scopulorum *Engelm.) growing on black cinder soils, which are of limited extent in the Southwest. Tree diameter, tree density and spatial data reconstructed from 1874 and actual measurements from 1909 and 2004 were compared, and the current stand age-structure of living trees was examined. Unlike most studies of stand dynamics in the Southwest, this site has experienced little change in structure or spatial pattern between 1874 and 2004. This difference is thought to reflect the unique environmental conditions associated with black cinder soils.*

Introduction

In the past two decades, much attention has been given to understanding the dramatic structural and functional changes observed in the ponderosa pine forests of northern Arizona (Allen and others 2002, Covington and Moore 1994, Fulé and others 1997, Mast and others 1999, Moore and others 2004). While it is widely accepted that these changes have culminated in forest conditions consistent with catastrophic disturbances and widespread degradation of these ecosystems (Allen and others 2002), few studies have been able to quantify long-term (100+ years) temporal and spatial changes in forest structure (Moore and others 2004).

In: Olberding, Susan D., and Moore, Margaret M., tech coords. 2008. Fort Valley Experimental Forest—A Century of Research 1908-2008. Proceedings RMRS-P-53CD. Fort Collins, CO: U.S. Department of Agriculture, Forest Service, Rocky Mountain Research Station. 408 p.

The objective of this study was to quantify changes in forest structure, tree recruitment, and associated spatial patterns between fire exclusion (~1874, Sánchez Meador and others 2008a) and contemporary conditions (2004). To do so, we analyzed forest structural data (tree size, tree density) and spatial pattern on a permanent plot at three points in time: onset of fire exclusion (1874), plot establishment (1909), and contemporary (2004). We also analyzed tree recruitment patterns as evidenced in spatial maps of regeneration from 1909 and 2004 and in the current stand age-structure. A particularly unusual aspect of this plot is that it occurs on a regionally unique parent material, cinder soils.

Methods

This study was conducted on a 3.24 ha (8 acre) site, denoted as COCS4A, located approximately 20 km northeast of Flagstaff, Arizona on the Coconino National Forest (35° 16.88'N, 111° 32.35'W). This plot is on the Fort Valley Experimental Forest unit east of Flagstaff, AZ (Unit 4) near Doney Park, and has also been referred to as the Cinder Hills or Cinder Plot, Greenlaw Plot, or Old Caves Crater plot. The plot was selectively harvested in 1909 (prior to plot establishment measurements) and in 1967.

The elevation of the study site is approximately 2,050 meters above sea level, mean annual total precipitation is approximately 430 mm, and mean annual average temperature is 7.6° C (Western Regional Climate Center 2006). The parent material and soils of the site are typical of the San Francisco Volcanic Field (Tanaka and others 1986) with a surface layer of volcanic ejecta (cinders) ranging in thickness from 2.5–60 cm. The Terrestrial Ecosystem Survey (TES) classifies the soil type of the site as ashy-skeletal, frigid Vintrandic Ustochrepts, which are extremely cindery sand loams (TES Map Unit 512, Miller and others 1995). The overstory vegetation is ponderosa pine with scattered pinyon pine (*Pinus edulis* Engelm.). The understory vegetation consists primarily of dispersed perennial bunchgrasses.

We used the original 1909 survey and forest inventory methods to reestablish the plots (see Moore and others 2004 for details). Methods used to map spatial locations of trees (x,y coordinates), collect age data, reconstruct plot conditions at fire exclusion, and conduct spatial analyses are outlined by Sánchez Meador and others (2008a, 2008b). In addition, ages were corrected for the time to reach 40 cm height by adding ten years (Cormier 1990). With the exception of analyses of recruitment, all analyses were conducted on live trees ≥ 9.14 cm diameter at breast height (1.37 m above ground level). We determined stand structural attributes (mean tree size, trees per ha, basal area, quadratic mean diameter, and seedlings per ha) at three points in time: onset of fire exclusion (1874), plot establishment (1909), and contemporary (2004).

Spatial analyses included a first-order point pattern analysis of nearest neighbor distances (Clark and Evans' R [Clark and Evans 1954]) to facilitate interpretation of changes in spatial pattern over time at the plot level and second-order point pattern analyses to examine changes at various spatial scales. Two second-order analyses were utilized: 1) Ripley's K(t) univariate analysis (Ripley 1976, 1977) to examine changes in spatial patterns with scale of observation for each stand structural scenario, and 2) Ripley's bivariate analysis (Ripley 1976, 1977) to quantify recruitment-establishment patterns of seedlings with respect to overstory trees.

Results

Stand structural and spatial conditions were similar in 1874 and 1909 to those observed in 2004 (Table 1). The 1909 group-selection harvest reduced the stand density (tree per hectare) by about a third and stand basal area by half, but had little effect on mean nearest neighbor distance. Contemporary age data revealed an uneven-aged structure with three main cohorts, centered in the mid-1800s, the early 1900s and in the mid-1900s. These pulses roughly correspond to periods of increased precipitation (Figure 1).

Live trees were clumped in all three scenarios (Figure 2). Ripley's univariate K analyses detected subtle differences among time periods in intensity and scale (Figure 3). In 1874 and 1909, trees were clumped at all scales, with maximum intensity at a distance of 10 m. In 2004, trees were clumped with maximum intensity at 6 m, but only out to 30 m, after which they were randomly arranged.

Seedling recruitment was spatially patterned at smaller scales in 1909 than 2004 (Figure 4). In 1909, seedlings were attracted to overstory trees up to six m away, whereas in 2004, seedlings were attracted to overstory trees up to 17 m away.

Table 1. Stand-level structural and spatial attributes for live trees ≥9.14 cm dbh on COCS4A for presettlement (1874), plot establishment (1909), and contemporary scenarios (2004).

Attribute	1874	1909	2004
Structural			
Diameter at breast height (cm)			
Mean	40.8	34.4	42.9
Minimum	9.4	11.2	10.2
Maximum	96.4	96.5	92.2
Trees per ha	79.4	58.3	75.0
Basal area (m^2 ha^{-1})	13.4	6.7	12.8
QMD (cm)	46.3	38.4	46.7
Seedlings per ha[a]	???[b]	8.6	29.6
Spatial			
Nearest Neighbor Distance (m)			
Mean	4.4	4.2	4.5
Median	2.6	2.1	3.6
Minimum	0.6	0.1	0.2
Maximum	25.7	34.8	17.2
Clark & Evans R[c]	0.78	0.63	0.77

[a] Seedlings are >0.3 m tall and <9.14 cm dbh.
[b] 1874 seedlings per ha are not quantifiable with these data.
[c] All values significant at the 95% confidence level.

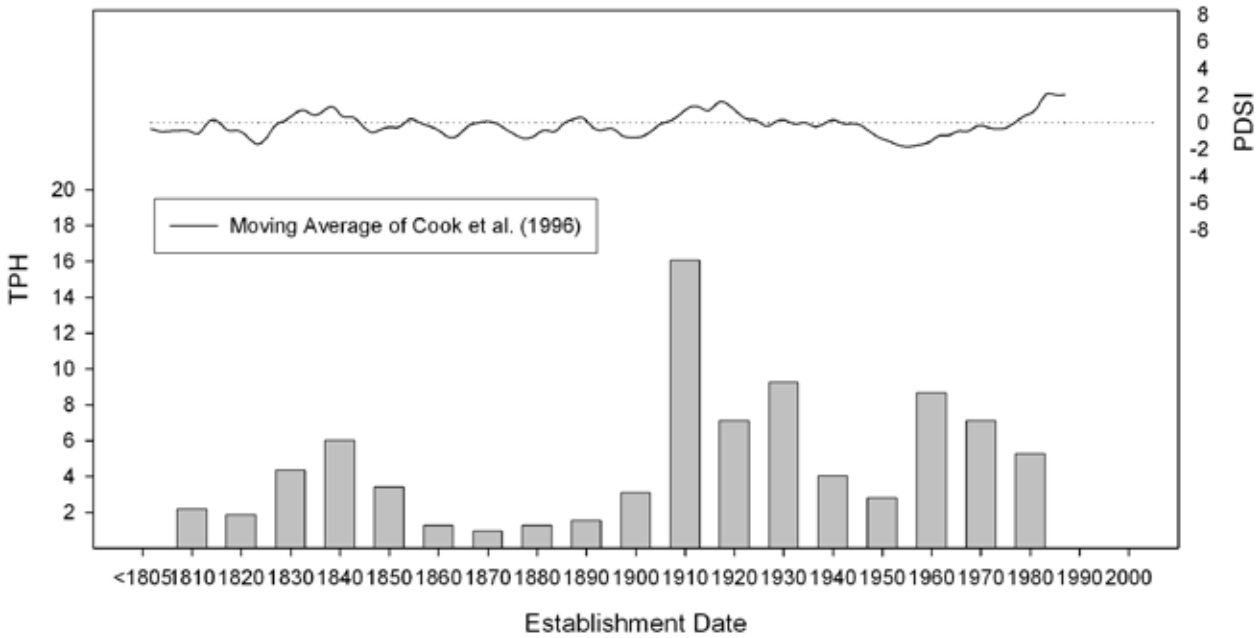

Figure 1. Age distribution by decade of COCS4A with overlay of Palmers Drought Severity Index showing the correlation between wet years and regeneration events.

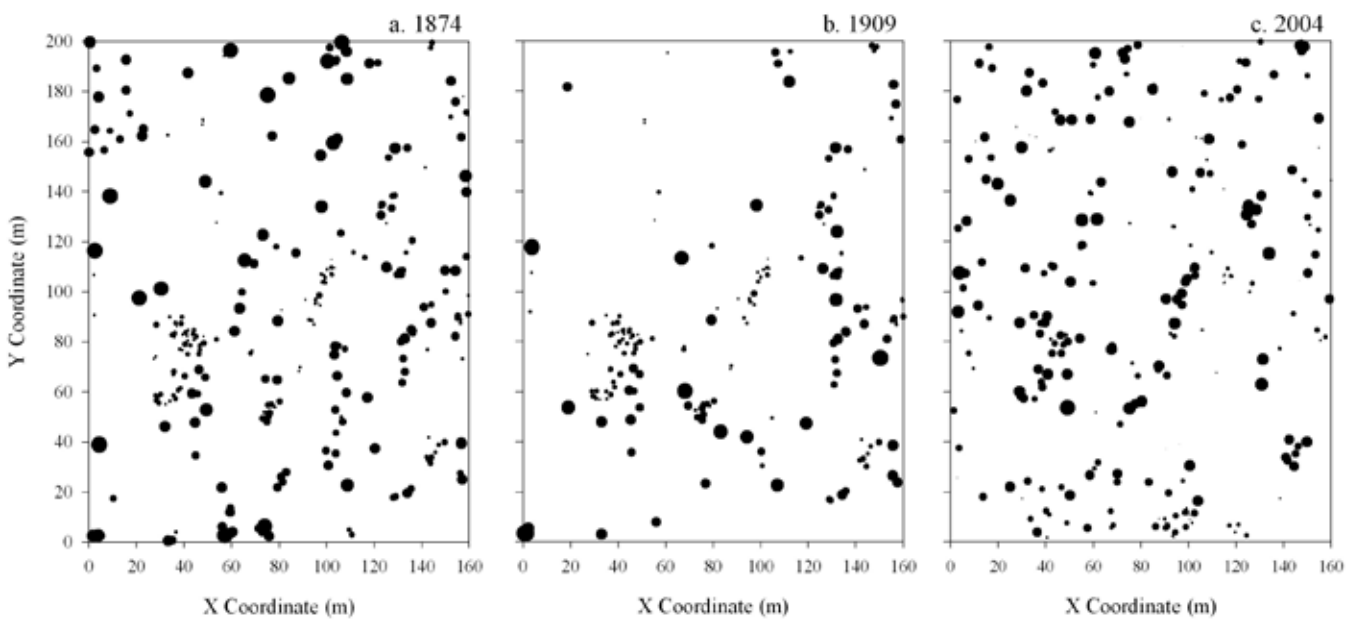

Figure 2. Stem maps of live trees ≥9.14 cm DBH for three time periods: (a) onset of fire exclusion (1874; n = 257), (b) plot establishment (1909; n = 189), and (c) contemporary (2004; n = 243). Point or circle size is proportional to stem diameter and on a different scale from tree coordinates for visual clarity.

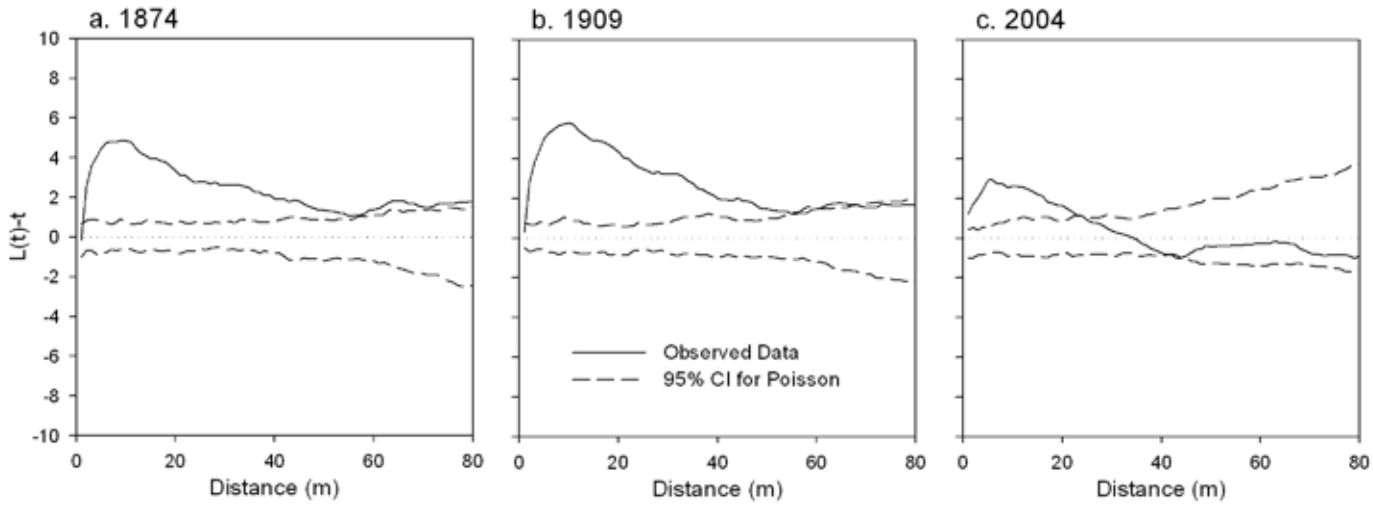

Figure 3. Ripley's K(t) univariate statistic (transformed as [L(t)-t]) as a function of lag distance for three time periods: (a) onset of fire exclusion (1874; n = 257), (b) plot establishment (1909; n = 189), and (c) contemporary (2004; n = 243). The horizontal dashed line is the expectation if trees are randomly distributed. Calculated values that fall outside of the confidence interval are statistically significant; values >0 indicate aggregation and values <0 indicate uniform (regular) spatial distribution.

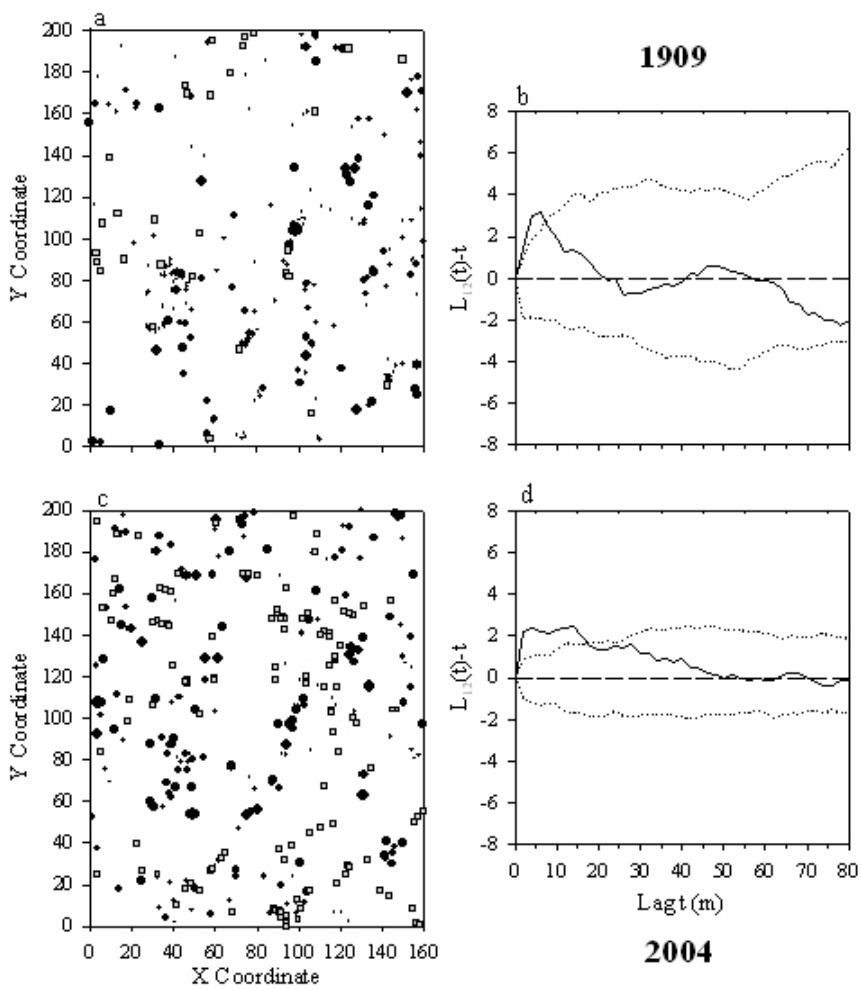

Figure 4. Stem maps showing overstory trees (black circles) and seedlings (grey squares) and the associated Ripley's $K_{12}(t)$ bivariate statistic (transformed as $[L_{12}(t)-t]$) as a function of lag distance) for 1909 plot establishment (a & b), and 2004 contemporary (c & d) conditions. The horizontal dashed line is the expectation if trees are randomly distributed, and the dotted lines are the 95% confidence limits. Calculated values that fall outside of the confidence interval are statistically significant; values >0 indicate attraction and values <0 indicate repulsion between the two populations.

Discussion

The most important finding in this study is that unlike most other studies in southwestern ponderosa pine (Cooper 1960, Covington and Moore 1994, Fulé and others 1997, Mast and others 1999, Moore and others 2004), forest structure on this black cinder site is largely unchanged from the onset of fire exclusion (1874) until 2004. Ponderosa pine stands on this study site have lower tree densities, yet higher tree growth and greater overall tree size compared with other stands on historical permanent plots in the Southwest (Moore and others 2004). Other studies have also noted greater average growth of trees on volcanic cinder soils in northern Arizona, and attribute it to a number of factors including: 1) minimal herbaceous competition, 2) deep subsoils that have moisture retaining layers, and/or 3) loose soils that facilitate development of extensive, branched tree root systems (Abella and Covington 2006, Colton 1932, Haasis 1921). In addition, we did not see the large population explosion of pine seedlings in 1919, as observed in many studies across northern Arizona (Savage and others 1996). Originally, we suspected that the harsh environment of the cinder soils may have prevented seedling establishment, but later we learned that a cone-weevil outbreak that occurred at this site in 1918 prevented the large seed and seedling crop seen in other areas around Flagstaff (Pearson 1923).

The spatial pattern has remained aggregated throughout the site's recorded history, and this is likely due to the patterns of pine recruitment. Recruitment is positively associated with the location of overstory trees. The existing tree canopy provides shade and increased soil moisture, which increases the chances of pine seedling survival (Stein and Kimberling 2003), especially on these more inhospitable surface soils (Abella and Covington 2006).

Summary

Ponderosa pine stands that occur on black cinders parent material account for a small proportion of the Coconino National Forest in northern Arizona (Miller and others 1995). Even though these stands do not occupy much area, they are unique. The uniqueness of this forest type was recognized in 1909 when G.A. Pearson established a FVEF East Unit (Unit 4) and several permanent plots to describe this forest type. We remeasured these permanent plots in 2004 and compared the forest structure (age, size, density) in 2004 to that in 1909 and to plots reconstructed to 1874. We found that the forest structure had not changed greatly from 1874 to 2004.

Acknowledgments

Contemporary measurements for COCS4 Cinder Hills plots were supported by USFS Rocky Mountain Research Station (RMRS) Joint Venture Agreement 28-JV7-939 and USDA Cooperative State Research, Education and Extension Service grant 2003-35101-12919. Additional funding was provided by the

Ecological Restoration Institute (ERI) at Northern Arizona University (NAU) and a NAU Hooper Undergraduate Research award granted to J. Dyer. We are grateful to D. Vanderzanden, J. Crouse, D. Huffman, D. Bell, D. Normandin, and numerous people from the ERI who provided field, laboratory, data entry assistance, and logistical support. We thank the USFS RMRS and Coconino National Forest for permission to sample their lands. We also thank S. Olberding, archivist and historian, RMRS Fort Valley Experimental Forest Archives, Flagstaff, AZ, who helped us locate historical maps and ledger data. Finally, we are indebted to G.A. Pearson and T.S. Woolsey, Jr., who had the foresight to establish these permanent plots and map and record the forest structure in 1909.

References

Abella, S.R.; Covington, W.W. 2006. Forest ecosystems of an Arizona *Pinus ponderosa* landscape: multifactor classification and implications for ecological restoration. Journal of Biogeography. 33: 1368-1383.

Allen, C.D.; Savage, M.; Falk, D.A.; Suckling, K.F.; Swetnam, T.W.; Schulke, T.; Stacey, P.B.; Morgan, P.; Hoffman, M.; Klingel, J.T. 2002. Ecological restoration of Southwestern ponderosa pine ecosystems: A broad perspective. Ecological Applications. 12: 1418-1433.

Clark, P.J.; Evans, F.C. 1954. Distance to nearest neighbor as a measure of spatial relationships in populations. Ecology. 35: 445-453.

Colton, H.S. 1932. Sunset Crater: the effect of a volcanic eruption on the ancient Pueblo people. Geographical Review. 22: 582-590.

Cook, E.R.; Meko, D.M.; Stahle, D.W.; Cleaveland, M.K. 1996. Tree-ring reconstructions of past drought across the conterminous United States: tests of a regression method and calibration/verification results. Pages 155-170 in Dean, J.S.; Meko, D.M.; Swetnam, T.W., eds. Tree rings, environment, and humanity: proceedings of the international conference. Radiocarbon, Department of Geosciences, University of Arizona, Tucson, Arizona, U.S.A.

Cooper, C.F. 1960. Changes in vegetation, structure, and growth of southwestern pine forests since white settlement. Ecological Monographs. 30: 129-164.

Cormier, K.L. 1990. Modeling natural regeneration of even-aged ponderosa pine following shelterwood cutting in northern Arizona. Thesis. Northern Arizona University, Flagstaff, Arizona, U.S.A.

Covington, W.W.; Moore, M.M. 1994. Southwestern ponderosa pine forest structure and resource conditions: changes since Euro-American settlement. Journal of Forestry. 92: 39-47.

Fulé, P.Z.; Covington, W.W.; Moore, M.M. 1997. Determining reference conditions for ecosystem management of southwestern ponderosa pine forests. Ecological Applications. 7: 895-908.

Haasis, F.W. 1921. Relations between soil type and root form of western yellow pine seedlings. Ecology. 2: 292-303.

Mast, J.N.; Fulé, P.Z.; Moore, M.M.; Covington, W.W.; Waltz, A.E.M. 1999. Restoration of presettlement age structure of an Arizona ponderosa pine forest. Ecological Applications. 9: 228-239.

Miller, G.; Ambos, N.; Boness, P.; Reyher, D.; Robertson, G.; Scalzone, K.; Steinke, R.; Subirge, T. 1995. Terrestrial Ecosystem Survey of the Coconino National Forest, USDA Forest Service Southwestern Region.

Moore, M.M.; Huffman, D.W.; Fulé, P.Z.; Covington, W.W.; Crouse, J.E. 2004. Comparison of historical and contemporary forest structure and composition on permanent plots in southwestern ponderosa pine forests. Forest Science. 50: 162-176.

Pearson, G.A. 1923. Natural reproduction of western yellow pine in the Southwest. USDA Forest Service Bulletin 105. Washington, D.C. 143 p.

Ripley, B.D. 1976. The second-order analysis of stationary point processes. Journal of Applied Probabilities. 13: 255-266.

Ripley, B.D. 1977. Modeling spatial patterns. Journal of the Royal Statistical Society, Series B. 39: 172-212.

Savage, M.; Brown, P.M.; Feddema, J. 1996. The role of climate in a pine forest regeneration pulse in the southwestern United States. Ecoscience. 3: 310-318.

Sánchez Meador, A.J.; Moore, M.M.; Bakker, J.D.; Parysow, P.F. 2008a. 108 years of change in spatial pattern following selective harvest of a ponderosa pine stand in northern Arizona, U.S.A. Journal of Vegetation Science. In Press.

Sánchez Meador, A.J.; Parysow, P.F.; Moore, M.M. 2008b. Historical stem-mapped permanent plots increase precision of reconstructed reference data in ponderosa pine forests of northern Arizona. Restoration Ecology. In Press.

Stein, S.J.; Kimberling, D.N. 2003. Germination, establishment, and mortality of naturally seeded southwestern ponderosa pine. Western Journal of Applied Forestry. 18: 109-114.

Tanaka, K.L.; Shoemaker, E.M.; Ulrich, G.E.; Wolfe, E.W. 1986. Migration of volcanism in the San Francisco volcanic field, Arizona. Geological Society of America Bulletin. 97: 129-141.

Western Regional Climate Center (WRCC). 2006. Arizona Climate Summaries. [Online]. http://www.wrcc.dri.edu/summary/climsmaz.html [May 11, 2006].

The content of this paper reflects the views of the author(s), who are responsible for the facts and accuracy of the information presented herein.

Pine Regeneration Following Wildland Fire

Katherine J. Elliott, James M. Vose, *U.S. Forest Service, Coweeta Hydrologic Laboratory, Southern Research Station, Otto, NC*; *and* **Alan S. White,** *School of Forest Resources, University of Maine, Orono, ME*

Abstract—*Pine regeneration following wildland fire continues to be a serious problem across the western and southeastern U.S. Frequency of large wildfires has increased over the last several decades and restoration of these burned areas is a major problem confronting land managers. Prescribed fires are used primarily to reduce heavy fuel loads and secondarily to reduce competition or prepare sites for natural or planted pine regeneration. In 1983, an experiment was initiated near the Fort Valley Experimental Forest to evaluate the growth of ponderosa pine (*Pinus ponderosa[1]*) seedlings planted after a severe wildfire. This study evaluated different herbaceous species effects on survival and growth of ponderosa pine seedlings. The study reported that competition from nonnative grass species (*Dactylis glomerata *and* Agropyron desertorum*) significantly reduced water and nitrogen availability and pine seedling growth; whereas, native grasses (*Bouteloua gracilis *and* Sitanion hystrix*) had no effect on soil resources or pines. In southern Appalachia, pine regeneration success after wildland fire varies depending on fire severity and growing season precipitation. After a high intensity, moderate severity fire on dry southern Appalachian ridges, pitch pine (*Pinus rigida*) seedling germination was high (3,000 seedlings/ha); however, most pine seedlings did not survive beyond the first year due to unusually low precipitation late in the growing season. Even in these mountains that normally receive high precipitation, drought can reduce pine seedling growth and induce mortality. More often, light and nitrogen are the limiting resources to pine seedling growth, and sprouting hardwoods are more competitive than herbaceous species with the regenerating pines. Further studies in southern Appalachia suggest that successful regeneration of pine (e.g.,* Pinus strobus, P. echinata, *or* P. rigida*) after prescribed fire will not be achieved without planting pine seedlings and reducing fast growing hardwood competitors.*

[1] Plant species nomenclature follows http://plants.usda.gov/

In: Olberding, Susan D., and Moore, Margaret M., tech coords. 2008. Fort Valley Experimental Forest—A Century of Research 1908-2008. Proceedings RMRS-P-53CD. Fort Collins, CO: U.S. Department of Agriculture, Forest Service, Rocky Mountain Research Station. 408 p.

Introduction

Early ecologists (Haasis 1921, 1923, Pearson 1923) were investigating methods to secure natural regeneration of western yellow pine (*Pinus ponderosa*) since the establishment of Fort Valley Experimental Forest headquarters at Flagstaff in 1908. Restoration of native pine communities continues to be a focus of land managers, particularly following wildland fire (wildfire or prescribed fire) (Hardy and Arno 1996). In this paper, we compare pine regeneration efforts in the Southwest (based on a study by Elliott and White [1987]) to efforts in southern Appalachia (Clinton et al. 1993, Elliott and Vose 1993, Clinton et al. 1997, Elliott et al. 1999, Elliott et al. 2002, Elliott and Vose 2005). Both regions attempt to restore pine forests that have experienced a combination of drought, bark beetle (mountain pine beetle [MPB, *Dendroctonus ponderosae* Hopkins] (Jenkins et al. 2008) or southern pine beetle [SPB, *Dendroctonus frontalis* Zimmermann]), and wildland fire.

Pine Regeneration in the Southwest

In the Southwest, ponderosa pine (*Pinus ponderosa*) forests occur between 1830 to 2590 m (6000 to 8500 ft) in elevation and are semi-arid with ~50 cm (20 inches) of precipitation per year. Historically, natural pine regeneration and overstory recruitment were highly episodic; related to both optimal climate conditions for seed production, seedling germination and growth and longer intervals between surface fires, which allowed seedlings and saplings to reach a stage where they were relatively immune from subsequent burns (White 1985, Grissino-Mayer and Swetnam 2000). On severely burned sites, however, successful regeneration of natural and planted pine was limited by drought and competition with grasses (Korstian and Coile 1938, White 1985, Elliott and White 1987) and at times frost heaving and grazing (Haasis 1923, Korstian 1925).

More than 25 years ago, Elliott and White (1987) studied the effects of competition from nonnative grasses on planted ponderosa pine, a problem that continues to plague forest managers today (Hunter et al. 2006). The results from that early study are still relevant and thus, it may be beneficial to re-examine those findings; and it is timely since that work was influenced by the Fort Valley Experimental Forest research program. In June 1982, a wildfire occurred about 30 km (19 miles) north of the Fort Valley Experimental Forest headquarters, latitude 35° 27', longitude 111° 45', at an elevation of 2290 m (7500 ft). The 20 ha (49 ac) fire was severe, eliminating virtually all plant species. Standing dead trees were left with the exception of larger trees (>30.5 cm [12 in] dbh), which were removed in a salvage logging operation. Ponderosa pine seedlings (2-0 bare root stock) were planted in April 1983 and competitor species were seeded in July 1983, after summer rains had started.

Pine seedlings planted with natural vegetation or native grasses were significantly larger (Figure 1) and had significantly higher soil moisture and plant water potentials than pine seedlings planted with nonnative grasses or forbs (Table 1). *Bouteloua gracilis*, a late-season C4 native grass, was a less efficient competitor for soil moisture due in part to its shallow root system and late season growth and thus does not compete excessively for soil moisture during the early season drought

Table 1. Ponderosa pine predawn xylem water potential (**Ψ**) and extractable soil nitrogen (0-5 and 5-15 cm soil depths) comparison among various grass species, two growing seasons after a severe wildfire.

		Extractable soil nitrogen (Sept 1984)			
		NO_3-N (mg/l)		NH_4-N (mg/l)	
Treatment	**Ψ (- MPa)**	**0-5 cm**	**5-15 cm**	**0-5 cm**	**5-15 cm**
Bouteloua gracilis	0.54 b	1.60 a	2.68 a	1.96 a	2.40 a
Dactylis glomerata	1.32 a	0.18 b	0.12 b	2.88 b	3.32 b
Agropyron desertorum	1.55 a				
Control (denuded)	0.48 b	4.37 a	3.07 a	2.14 a	2.38 a
Natural vegetation[a]	0.56 b				

[a]Natural vegetation consisted of squirreltail (*Sitanion hystrix* [Nutt.]), mountain muhly (*Muhlenbergia montana* [Nutt] Hitch.), Arizona fescue (*Festuca arizonica* Vasey), lupine (*Lupinus* spp.), and others.

Average values in a column followed by different letters are significantly ($p \leq 0.05$) different according to a nonparametric equivalent to Tukey's multiple comparison test (Dixon 1983). Taken from Elliott and White (1987).

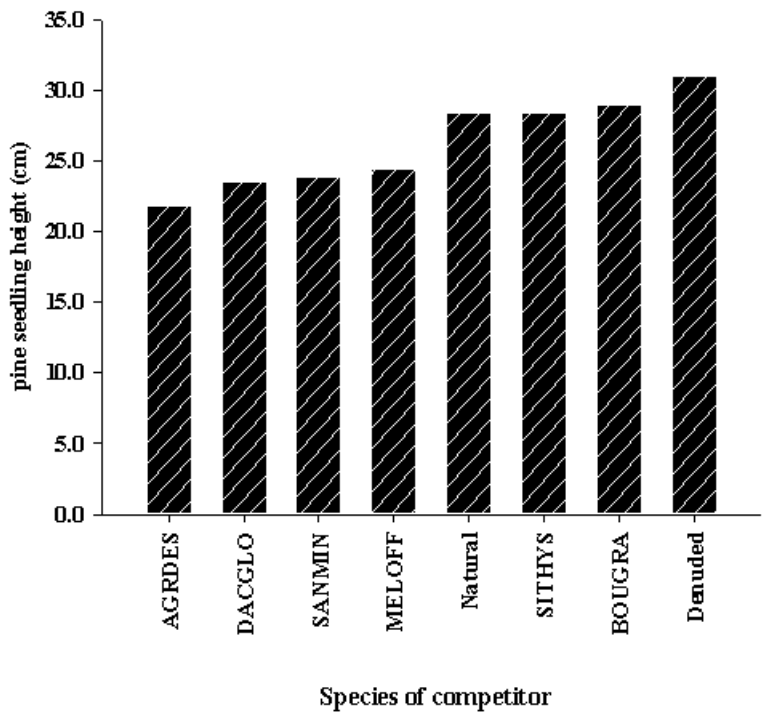

Figure 1. Average ponderosa pine seedling height (cm) on competitor plots at the end of the second growing season after planting a severely burned wildfire site in northern Arizona. Species codes: AGRDES, *Agropyron desertorum* (Fisch.) Schult. (crested wheatgrass); DACGLO, *Dactylis glomerata* L. (orchardgrass); SANMIN, *Sanguisorba minor* Scop. (small burnet); MELOFF, *Melilotus officinalis* (L.) Lam. (yellow sweet clover); SITHYS, *Sitanion hystrix* (Nutt.) J.G. Smith (squirreltail) BOUGRA, *Bouteloua gracilis* ((H.B.K.) Lag ex Steud (blue grama). 'Natural' plots were allowed to become established with any post-fire species, and 'Denuded' plots were periodically weeded to remove all competing vegetation. Single competitor plots were weeded periodically to remove any species other than those assigned to that plot. Average values followed by different letters are significantly different ($p<0.05$) according to Duncan's Multiple Range Test (Dixon 1983).

period. In contrast, pine seedlings growing with *Dactylis glomerata* or *Agropyron desertorum*, early-season C3 nonnative grasses, were smaller (Figure 1) and had lower plant water potentials (Table 1) during periods of low precipitation and low soil moisture. From this research (Elliott and White 1987), it would appear that native species are a good choice for re-vegetating sites after wildfire, particularly if those sites will be planted with ponderosa pine.

The trade-off, of course, is whether the late-season native species will occupy severely burned areas fast enough to control erosion and water runoff (Robichaud et al. 2000; Robichaud 2005). More recent studies have shown that native periennial forbs, such as yarrow (*Achillea millifolium*) and fireweed (*Chamerion angustifolium*), are more effective for increasing plant cover and reducing bare soil cover (Peterson et al. 2007). However, it is not known how competitive these forbs would be with natural or planted pine seedlings. Thus, the balance between restoring ponderosa pine and reducing erosion by rapidly revegetating severely burned sites continues to be a management dilemma in the southwest (Hunter et al. 2006).

Pine Regeneration in Southern Appalachia

In the southern Appalachian mountains, where annual precipitation is >150 cm (60 in), the ecoregion is described as 'sub-tropical mountains' (Bailey 1995). Mixed pine-hardwoods occupy the driest sites (i.e., upper slopes and ridges) where yellow pines [pitch (*Pinus rigida*), Virginia (*P. virginiana*), Table Mountain (*P. pungens*), and/or shortleaf (*P. echinata*)] are mixed with oaks [scarlet (*Quercus coccinea*), chestnut (*Q. montana*), and white (*Q. alba*)] and other hardwoods [red maple (*Acer rubrum*), blackgum (*Nyssa sylvatica*)]. Over the past century, pine-hardwoods have been on a trajectory of increased pine overstory mortality, a lack of tree regeneration, loss of ground layer herbs and grasses (Elliott et al. 1999,Vose and Swank 1993, Vose 2000), and expansion of mountain laurel (*Kalmia latifolia*) (Dobbs 1998). The most recent SPB outbreak (1999-2002) resulted in extensive and widespread pine mortality.

Forest managers prescribe fire as a silvicultural treatment in pine-hardwood forests (http://www.fs.fed.us/fire; http://www.nature.nps.gov/firemanagement) to reduce fuel load, to restore diversity and productivity (Clinton et al. 1993, Clinton and Vose 2000), and to promote regeneration of native pines and oaks (Vose 2000). Fire reduces mountain laurel and delays its growth (Clinton et al. 1993), encourages oaks and other tree species including pines to sprout (Elliott et al. 2004), and provides a seedbed for native pine germination and establishment (Elliott et al. 1999, Waldrop et al. 2000).

Fire research in southern Appalachia has investigated the effects of wildland fire on ecosystem processes such as net primary production, nutrient and carbon cycling, and vegetation dynamics (http://www.srs.fs.usda.gov/coweeta). Part of this program is to assess restoration of pine-hardwoods (Clinton and Vose 2000) by evaluating the competitive environment of planted and naturally regenerating pine (Elliott and Vose 1995, Elliott et al. 2002). On ridge sites, where fire intensity is highest, stand-replacing fires can consume understory vegetation and ignite crowns. Pitch pine and Table Mountain pine seedling germination may be high (Waldrop et al. 2000). However, pine seedlings may not survive beyond the first year (Figure 2) when precipitation in late summer is below the long-term average (Elliott et al. 1999).

Other fire studies have focused on restoration of shortleaf pine/bluestem grass communities (Hubbard et al. 2004). Prescribed burn treatments were intended to reduce competition; promote regeneration of shortleaf pine; and promote a diverse ground flora including native bluestem grasses (*Andropogon gyrans*, *A. gerardii*, and *Schizachyrium scoparium*) (Elliott and Vose 2005). While some undesirable species were reduced (Figure 3), hardwoods and blueberries (*Vaccinium* spp.) were more abundant, and shortleaf pine and bluestem grass did not regenerate (Figure 3). Elliott and Vose (2005) concluded that more aggressive treatments would be necessary to restore shortleaf pine and native bluestem grass on these sites.

Another study was designed [http://www.firescience.gov/JFSP_Search/Vose] with collaboration from the Cherokee National Forest, Tennessee to restore shortleaf pine/bluestem grass in forests heavily impacted by SPB induced tree mortality. Following burn treatments (March 2006), shortleaf pine seedlings were hand planted (~ 270 seedlings/ha [110 seedlings/acre]) and native bluestem grass seeds were broadcast spread. Survival of planted pine averaged 75% the first growing season; whereas, establishment of bluestem grass did not occur until the second growing season. Preliminary results suggest that planting shortleaf pine and seeding bluestem grass could accelerate the recovery of these forests.

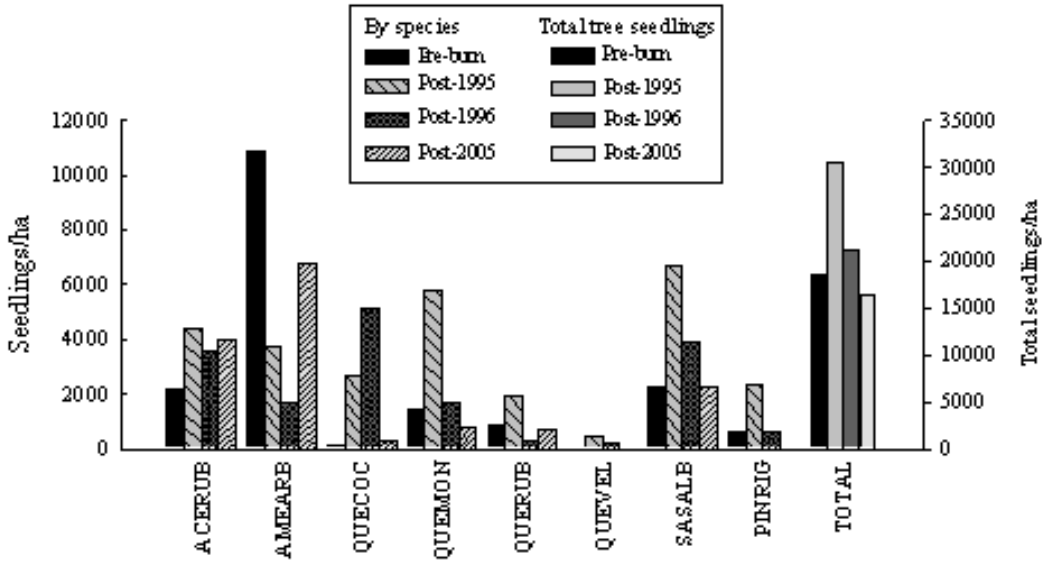

Figure 2. Changes in number of tree seedlings after prescribed fire in the Wine Spring Creek watershed, western North Carolina; pre-burn (1994) and the first (1995), second (1996) and tenth (2005) growing seasons post-burn. Species codes: ACERUB, *Acer rubrum*; AMEARB, *Amelanchier arborea*; QUECOC, *Quercus coccinea*; QUEMON, *Quercus montana*; QUERUB, *Quercus rubra*; QUEVEL, *Quercus velutina*; ROBPSE, *Robinia pseudoacacia*; SASALB, *Sassafras albidum*; PINRIG, *Pinus rigida*. Species nomenclature follows Gleason and Cronquist (1991).

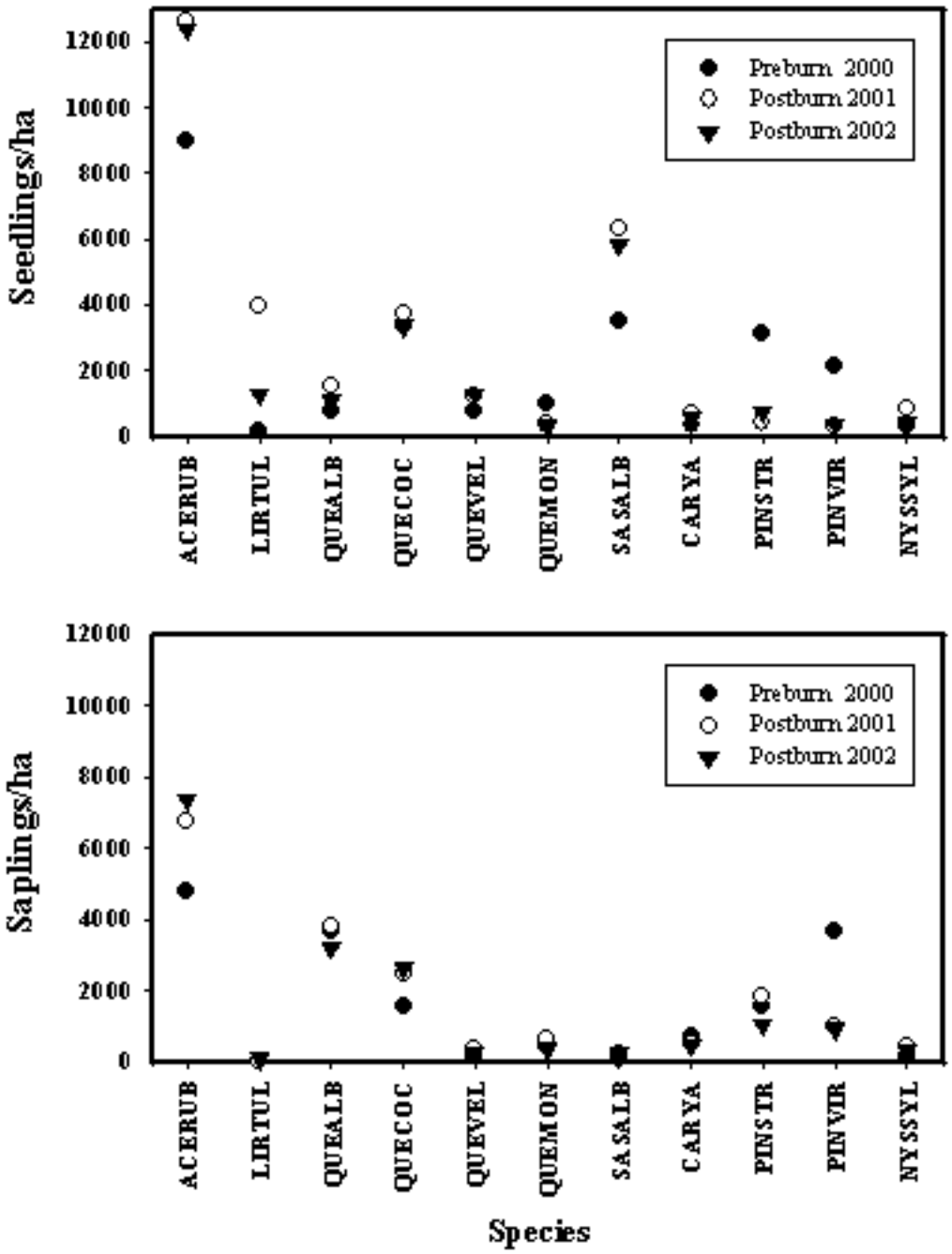

Figure 3. Changes in number of tree seedlings (<0.5 m height) and saplings (>0.5 m height, <5.0 cm dbh) after prescribed fire in the Conasauga River Watershed, eastern Tennessee and north Georgia: pre-burn (2000) and the first (2001) and second (2002) growing seasons post-burn. Species codes: ACERUB, *Acer rubrum*; LIRTUL, *Liriodendron tulipifera*; QUEALB, *Quercus alba*; QUECOC, *Quercus coccinea*; QUEVEL, *Quercus velutina*; QUEMON, *Quercus montana*; SASALB, *Sassafras albidum*; CARYA, *Carya* spp.; PINSTR, *Pinus strobus*; PINVIR, *Pinus virginiana*; NYSSYL, *Nyssa sylvatica*. Species nomenclature follows Gleason and Cronquist (1991).

Summary

Costly and dramatic post-fire rehabilitation (i.e. erosion control) efforts, such as those used in the western states, are not required in southern Appalachia. Even after severe fire, recovery rates of Appalachian forests are much faster than southwestern forests due to rapid vegetative re-growth. However, this re-growth may not have the desired species composition that restores native pines or oaks to the pine-hardwood forest. Thus, restoring ecosystems after wildland fire by establishing pine regeneration can be problematic in both the southwest and the southern Appalachians. In the Southwest, pine regeneration is often limited by competition from seeded nonnative grasses and the most limiting resource is water. In southern Appalachia, pine regeneration is also limited by competition, but the most aggressive competitors are fast-growing hardwood sprouts. Even though water can limit establishment of pine seedlings, the most limiting resource to pine seedling growth is light.

References

Bailey, R.G. 1995. Descriptions of Ecoregions of the United States (2nd edition). Misc. pub. 1391. Map scale 1:7,500,000. Washington, D.C.: U.S. Department of Agriculture, Forest Service. 108 p.

Clinton, B.D.; Elliott, K.J.; Swank, W.T. 1997. Response of planted eastern white pine (*Pinus strobus* L.) to mechanical release, competition, and drought in the southern Appalachians. Southern Journal of Applied Forestry. 21(1): 19-23.

Clinton, B.D.; Vose, J.M. 2000. Plant succession and community restoration following felling and burning in the southern Appalachians. In: Moser, W.K.; Moser, C.F. (eds.). Fire and forest ecology: innovative silviculture and vegetation management. Proceedings of the Tall Timbers Fire Ecology Conference. Tallahassee, FL: Tall Timbers Research Station: 21: 22-29.

Clinton, B.D.; Vose, J.M.; Swank, W.T. 1993. Site preparation burning to improve southern Appalachian pine-hardwood stands: vegetation composition and diversity of 13-year-old stands. Canadian Journal of Forest Research. 23: 2271-2277.

Dobbs, M.M. 1998. Dynamics of the evergreen understory at Coweeta Hydrologic Laboratory, North Carolina. Athens: University of Georgia. Dissertation.

Dixon, W.J. 1983. BMDP statistical software. Berkeley: University of California Press. 733 p.

Elliott, K.J.; Hendrick, R.L.; Major, A.E.; Vose, J.M.; Swank, W.T. 1999. Vegetation dynamics after a prescribed fire in the southern Appalachians. Forest Ecology and Management. 114: 199-213.

Elliott, K.J.; Vose, J.M. 1993. Site preparation burning to improve southern Appalachian pine-hardwood stands: Photosynthesis, water relations, and growth of planted *Pinus strobus* L. seedlings during establishment. Canadian Journal of Forest Research. 23: 2278-2285.

Elliott, K.J.; Vose, J.M. 1995. Evaluation of the competitive environment for white pine (*Pinus strobus* L.) seedlings planted on prescribed burn sites in the southern Appalachians. Forest Science. 41(3): 513-530.

Elliott, K.J.; Vose, J.M. 2005. Effects of understory prescribed burning on shortleaf pine (*Pinus echninata* Mill.)/mixed-hardwood forests. Journal of the Torrey Botanical Society. 132: 236-251.

Elliott, K.J.; Vose, J.M.; Clinton, B.D. 2002. Growth of eastern white pine (*Pinus strobus* L.) related to forest floor consumption by prescribed fire in the southern Appalachians. Southern Journal of Applied Forestry. 26(1): 18-25.

Elliott, K.J.; Vose, J.M.; Clinton, B.D.; Knoepp, J.D. 2004. Effects of understory burning in a mesic, mixed-oak forest in the southern Appalachians. In: Engstrom, T.T.; Galley, K.E.M.; de Groot, W.J. (eds.). Fire in temperate, boreal, and montane ecosystems. Proceedings of the Tall Timbers Fire Ecology Conference. Tallahassee, FL: Tall Timbers Research Station: 22: 272-283.

Elliott, K.J.; White, A.S. 1987. Competitive effects of various grasses and forbs on ponderosa pine seedlings. Forest Science. 33(2): 356-366.

Gleason, H.A.; Cronquist, A. 1991. Manual of vascular plants of Northeastern United States and Adjacent Canada, second edition. Bronx, NY: The New York Botanical Garden. 910 p.

Grissino-Mayer, H.D.; Swetnam, T.W. 2000. Century-scale climate forcing of fire regimes in the American Southwest. Holocene. 10: 207-214.

Haasis, F.W. 1921. Relations between soil type and root form of western yellow pine seedlings. Ecology. 2: 292-303.

Haasis, F.W. 1923. Frost heaving of western yellow pine seedlings. Ecology. 4: 378-390.

Hardy, C.C., Arno, S.F. (eds.). 1996. The use of fire in forest restoration. GTR-INT-341, Ogden, UT: U.S. Department of Agriculture, Forest Service, Intermountain Research Station.

Hubbard, R.T.; Clinton, B.D.; Vose, J.M.; Knoepp, J.D.; Elliott, K.J. 2004. Nutrient and carbon pools and fluxes following stand restoration burning in oak/pine forest types in the Conasauga River Watershed. Forest Ecology and Management. 190: 311-321.

Hunter, M.E.; Omi, P.N.; Martinson, E.J.; Chong, G.W. 2006. Establishment of non-native plant species after wildfires: effects of fuel treatments, abiotic and biotic factors, and post-fire grass seeding treatments. International Journal of Wildland Fire. 15: 271-281.

Hursh, C.R.; Haasis, F.W. 1931. Effects of 1925 summer drought on southern Appalachian hardwoods. Ecology. 12: 380-386.

Jenkins, M.J.; Hebertson, E.; Page, W.; Jorgensen C.A. 2008. Bark beetles, fuels, fires and implications for forest management in the Intermountain West. Forest Ecology and Management. 254: 16-34.

Korstian, C.F. 1925. Some ecological effects of shading coniferous nursery stock. Ecology 6: 48-51.

Korstian, C.F.; Coile, C. 1938. Plant competition in forest stands. Duke University Bulletin. 3: 1-125.

Pearson, G.A. 1923. Natural reproduction of western yellow pine in the Southwest. USDA Bulletin 1105. Washington, D.C.: U.S. Department of Agriculture. 143 p.

Peterson, D.W.; Dodson, E.K.; Harrod, R.J. 2007. Assessing the effectiveness of seedling and fertilization treatments for reducing erosion potential following severe wildfire. In: Butler, B.W.; Cook, W. (comps). The fire environment—innovations, management, and policy; conference proceedings, 26-30 March 2007; Destin, FL. Proceedings RMRS-P-46CD. Fort Collins, CO: U.S. Department of Agriculture, Forest Service, Rocky Mountain Research Station: 662 p. CD-ROM.

Robichaud, P.R. 2005. Measurement of post-fire hillslope erosion to evaluate and model rehabilitation treatment effectiveness and recovery. International Journal of Wildland Fire. 14: 475-485.

Robichaud, P.R.; Beyers, J.L.; Neary, D.G. 2000. Evaluating the effectiveness of postfire rehabilitation treatments. RMRS-GTR-63, Fort Collins, CO: U.S. Department of Agriculture, Forest Service, Rocky Mountain Research Station. 89 p.

SAS Institute Inc. 1999-2000. SAS/STAT Guide for Personal Computers. Version 8.1, Cary, NC.

Vose, J.M. 2000. Perspectives on using prescribed fire to achieve desired ecosystem conditions. In: Moser, W.K.; Moser, C.F. (eds.). Fire and forest ecology: innovative silviculture and vegetation management. Proceedings of the Tall Timbers Fire Ecology Conference. Tallahassee, FL: Tall Timbers Research Station. 21: 12-17.

Vose, J.M.; Swank, W.T. 1993. Site preparation burning to improve southern Appalachian pine-hardwood stands: aboveground biomass, forest floor mass, and nitrogen and carbon pools. Canadian Journal of Forest Research. 23: 2255-2262.

Vose, J.M.; Swank, W.T.; Clinton, B.D.; Knoepp, J.D.; Swift, L.W., Jr. 1999. Using stand replacement fires to restore southern Appalachian pine-hardwood ecosystems: effects on mass, carbon, and nutrient pools. Forest Ecology and Management. 114: 215-226.

Waldrop, T.A.; Welch, N.T.; Brose, P.H.; Elliott, K.J.; Mohr, H.H.; Gray, E.A.; Ellis, F.H. 2000. Current research on restoring ridgetop pine communities with stand replacement fire. In: Yaussey, D.A. (compiler). Fire, people, and the central hardwood landscape. 2000 March 12-14; Richmond, KY. Gen. Tech. Rep. NRS- 274. Newton Square, PA: U.S. Department of Agriculture, Forest Service, Northern Research Station:103-109.

White, A.S. 1985. Presettlement regeneration patterns in a southwestern ponderosa pine stand. Ecology. 66: 589-594.

The content of this paper reflects the views of the author(s), who are responsible for the facts and accuracy of the information presented herein.

The U.S. Geological Survey Paleomagnetics Laboratory at Fort Valley Experimental Forest—1970-1991

Shirley Elston *and* **Carolyn Shoemaker,** *Volunteers and Wives, U.S. Geological Survey Flagstaff, AZ*

Abstract—*The United States Geological Survey (USGS) Paleomagnetics Laboratory was established in 1970, when Dr. Donald P. Elston of USGS negotiated with officials of the U.S. Forest Service in Flagstaff for the use of several buildings at the Fort Valley Experimental Forest (FVEF). The Fort Valley location was ideal for use as a laboratory, because its distance from Flagstaff mitigated the possibility of outside magnetic disturbance, which could affect any results obtained. It should also be noted that the necessary space was potentially available, in that most of the buildings were in states of disrepair and in danger of being torn down or moved. The USGS updated the buildings used by the Laboratory and helped ensure that the FVEF remained intact (Figure 1).*

Figure 1. Main laboratory building at FVEF.

In: Olberding, Susan D., and Moore, Margaret M., tech coords. 2008. Fort Valley Experimental Forest—A Century of Research 1908-2008. Proceedings RMRS-P-53CD. Fort Collins, CO: U.S. Department of Agriculture, Forest Service, Rocky Mountain Research Station. 408 p.

Introduction

Paleomagnetism is an important aspect of geology. It is the study of the Earth's magnetic history for the past billion-plus years (Archean-Pre-Cambrian to the present). Each rock has a "remanent" magnetization relative to the magnetic North Pole, which is imprinted when it is originally deposited. This "magnetic moment" can be preserved to the present, and is a tool for dating ancient beds by the position of the magnetic North Pole, and places them in time, in the history of the Earth. Thus a rock whose preserved magnetic position indicates that it should be in the middle of the Atlantic Ocean was probably deposited there many millions to billions of years ago. Careful selection and processing of rock samples permit the scientist to determine the latitude and longitude of the original formational location, which can be thousands of miles away from the sample's present-day location. Over the years the techniques have been refined so that the results have scientific legitimacy. The ensuing research papers have provided a fairly accurate map of the Earth's past history, helping to substantiate the theory of continental drift—movement of the continents throughout geologic time. Paleomagnetism allows Earth scientists to decipher our planet's past physical history (but not to predict its future!).

The studies begin with the collection of samples of rocks. First the geologist carefully chooses the rocks to be sampled. Flat-lying red sandstones, which are relatively iron-rich in magnetic minerals and unweathered, are generally preferred. This is because "secondary magnetization" can occur in rocks that have been exposed to the elements; also, rocks struck by lightning will definitely be remagnetized. Some igneous rocks, such as basalt, also yield good results.

Samples are obtained using a portable chainsaw adapted to drill rocks to obtain one inch-diameter cores in the chosen rocks, with a barrel whose cutting edge is encrusted with industrial diamonds (Figure 2). The drilling tools include a water can with pump to keep the core barrel relatively cool during the procedure. The cores (two to three inches long) are oriented, marked, labeled, and then removed from the holes and their numbers recorded. Then they are placed in individual sample bags, marked with this information, and numbered in ascending order. The sample marking tool (known as the 'scritcher') is made of brass as is the sample holder (or orienting tool). Finally, the small bags are placed in larger sample bags and their localities noted on the bags. The information is recorded in field notebooks to assure that all needed information is preserved (Figure 3).

The Fort Valley Experimental Forest Lab

The initial piece of equipment in the Lab was a spinner magnetometer built from a kit by Gary Scott, the first lab employee and who later earned a PhD based on paleomagnetics research. The magnetometer (Figure 4) was a rather primitive instrument. It required many procedures before any useful information could be obtained. Gary also constructed an "astatic" magnetometer (Figure 5), which, although it worked well enough, required darkness and was even slower than the air turbine spinner, so it was not used much (Scott 2008). A liquid-helium cooled super-conducting cryogenic magnetometer (hard-lined to a PDP-8 computer and later to an Apple II) with on-line plotters and printer was purchased in the early 1970s. Other equipment included a large low-field oven for thermal demagnetization.

Figure 2. A core after cutting, ready for measuring.

Figure 3. Sampling kit.



Figure 4. Spinner magnetometer.

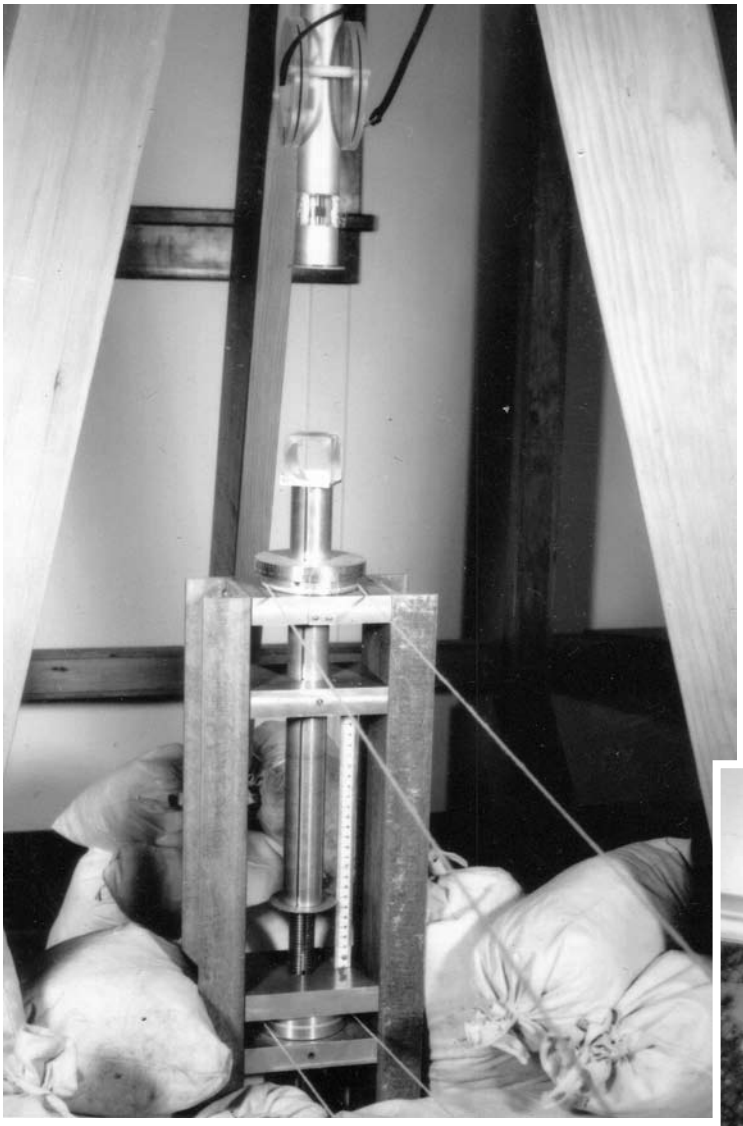

Figure 5. Astatic magnetometer.



Figure 6. Core cutting equipment.

When the cores reached the Lab many procedures were necessary before the results could be analyzed, studied, plotted, ruminated upon and reports finally written. The cores were first cut to fit the superconducting magnetometer core-holders (Figure 6). Several measurements of each core were made and, for this magnetometer only, were simultaneously sent to an attached computer for recording; diagrams were plotted and the determination of position on a world map was done automatically. Data from the other magnetometers were recorded and inputted manually. If the results appeared "skewed," the cores were subjected to thermal demagnetization, and progressively subjected to temperatures up to 550 degrees F. in an attempt to determine the original direction. It then became the task of the geologist to interpret, compile the many measurements and decide where to place more accurately the particular set of cores on the present-day world map. Igneous samples remagnetized by lightning could in some cases have the lightning-induced magnetization removed by applying progressively more intense alternating electromagnetic fields.

During many summers, staff at the Lab included graduate students from Cal Tech and other students associated with Dr. Eugene Shoemaker's paleomagnetism research projects. They learned the techniques necessary for evaluating their sampling results and at least two now have college laboratories of their own: Joe Kirschvink at Cal Tech, and Tullis Onstott at Princeton. David Van Alstine continued in the field, founding Applied Paleomagnetics, Inc. in 1986. Many others, including Michael Purucker, Duane Champion, Stephen Gillett, and Kenneth Tanaka, published their paleomagnetic studies and are still pursuing scientific careers. Other workers, for both Lab and fieldwork, were recruited from the earth science students at Northern Arizona University. They were hired under the auspices of a U.S.G.S.-subsidized program, M.P.E.S. (Minority Participation in the Earth Sciences) to encourage minorities and females to study earth science.

The Lab's first sampling expedition was a hike down the poorly-marked Tanner Trail in Grand Canyon National Park in April of 1970. Elston, sons Geoff and Jay, and Gary Scott started down with food, water, drill, sampling kit, and high hopes. They emerged two days later with 30-plus samples (Figure 7). In the summer of 1971, a detailed magnetostratigraphic study of the Triassic Moenkopi sandstone at Gray Mountain, Arizona, was begun with Shoemaker, and Michael Purucker, a graduate student at Cal Tech. This study alone resulted in more than five major publications.

At least eighteen research-river trips and one helicopter trip in the Grand Canyon (1972-1988) yielded thousands of core samples that were measured and worked on in the Laboratory (we thank the Grand Canyon National Park for permission to run research trips and sample in the GCNP). The river trips lasted about 18 days each with 15-18 people on a 225-mile journey down the Colorado River from Lee's Ferry to Diamond Creek. Stops were made at pre-determined locales where outcrops were sampled over the course of one to three days per stop. These studies focused primarily on the pre-Cambrian rocks, more precisely, the red Dox Sandstone, which is clearly visible from the eastern Canyon rim just under the "Great Unconformity." Some other Arizona localities studied were the Verde Valley-Hackberry Mountain area, the Devonian strata of central Arizona and the pre-Cambrian rocks of the Mazatzal Mountains, (a hiking, pack–horse trip because of the Wilderness status of the area). The resulting reports were published in peer-reviewed scientific journals.

Figure 7. Easy access to outcrops is not a requirement. Don Elston drilling in the Grand Canyon.

Two major publications should be mentioned: the "Guidebook to the Geology of the Grand Canyon" published in 1988; and in 1993, the Geological Society of America published Volume C-2 in the Decade of North American Geology Series, which contains three articles co-authored by Elston.

A National Science Foundation-sponsored project in the 1980s led to at least five sampling trips and collection of hundreds of samples from Taylor Valley, one of the so-called "Dry Valleys" in Antarctica. They were called that because the glacial ice does not accumulate there and the ground is barren most of the year. The samples were processed and reports were written on the samples, which were stored in the Elston freezer and transported to the Lab for measuring. Some of these samples were collected as described previously. Others were taken from cores drilled by the sampling teams in Antarctica during a cooperative project with New Zealand's Department of Scientific and Industrial Research—Antarctic Division (Figure 8). Additionally, samples were taken from cores drilled by the Dry Valley Drilling Project (DVDP). Results from Antarctica were published in U.S. and New Zealand publications.



Figure 8. Drilling in Antarctica.



Figure 9. A Magnetometer in place at FVEF headquarters.

Elston was involved in other foreign cooperative projects during the Lab's existence. He was invited to visit Hungary to study three continuous deeply drilled cores by the Hungarian Geological Survey (MAFI), and spent several months in Budapest, over the span of about 10 years, working on the cores and preparing papers with his Hungarian counterparts. An invitation to China resulted in two sampling trips to North and South China, and preliminary results were published in Chinese. A project with several geologists of the USSR Academy of Sciences resulted in a month-long sampling trip to the Lena River in northern Siberia in the summer of 1988; results were not published because of time constraints.

The USGS Laboratory hosted many foreign scientists during its existence, including two from China who each spent six months processing samples obtained during the two sampling trips to that country. They lived at the FVEF while in the United States. Other countries represented were Hungary, France, and New Zealand. Samples from trips to Poland and New Zealand did not result in publications because the information obtained was incoherent. The foreign guests from Hungary, China, and New Zealand now have paleomagnetics laboratories in their countries (France already had one) as a result of their visits to the FVEF. We like to think that the early contacts with China, the former USSR, and Hungary made a small contribution to the ongoing international cooperation among scientists of diverse ideologies.

The Lab operated until its closure in the fall of 1991. The physical equipment was transferred to the USGS facility at the Denver Federal Center, where it was used until 1995 when it was placed on the "surplus list" (Reynolds 2008). Elston continued his studies, and papers were published after his retirement, including a comprehensive paper on the Belt Supergroup of Montana and Canada in 2002. This was made possible by the very able contributions of, and collaboration with, Randy Enkin of the Canadian Geological Survey. The products of the Flagstaff USGS Paleomagnetics Laboratory were its publications, which contributed to the science of paleomagnetism, and the confirmation of the theory of continental drift. The papers on the Precambrian Grand Canyon Supergroup and Belt Supergroup of Montana and Idaho helped fill a void in the early geologic history of those localities.

Acknowledgments

We thank Dr. Gary Scott, Berkeley Geochronology Group, Berkeley, CA and Dr. Kenneth Tanaka of the U.S. Geological Survey in Flagstaff, AZ for their reviews.

Author Information: Shirley and Carolyn are not geologists (we tell people who ask that we are geologists by marriage). We are good friends who first met in 1954, and were fortunate enough to have shared our husbands' lives in the office and field. We are proud and happy to collaborate in this report on subjects near to our hearts: paleomagnetism, polar wandering, continental drift, and, needless to say, field work.

References

Bressler, S.L.; Elston, D.P. 1974. Paleomagnetism of some Cambrian and Devonian rocks of north-central Arizona: Geological Society of America, Abstracts with Programs. 6(5): 428.

Elston, D.P.; Bressler, S.L. 1977. Paleomagnetic poles and polarity zonation from Cambrian and Devonian strata of Arizona. Earth and Planetary Science Letters. 36(3): 423-433.

Elston, D.P.; Purucker, M.E. 1979. Detrital magnetization in red beds of the Moenkopi Formation (Triassic), Gray Mountain, Arizona. Journal of Geophysical Research. 84(B4): 1653-1666.

Purucker, M.E.; Elston, D.P.; Shoemaker, E.M. 1980. Early acquisition of stable magnetization in red beds of Triassic Moenkopi Formation, Gray Mountain, Arizona. Journal of Geophysical Research. 85(B2): 997-1012.

Reynolds, Richard L. 2008. Personal communication.

Scott, Gary. 2008. Personal communication.

Shoemaker, E.M.; Elston, D.P.; Helsley, C.E. 1973 Depositional history of the Moenkopi Formation in light of its magnetostratigraphy: Ann. Mtg. Geological Society of America, Abstracts with Programs. 5(7): 807-808.

Tanaka, K.L.; Onstott, T.C.; Shoemaker, E.M. 1990. Magnetostratigraphy of the San Francisco Volcanic Field, Arizona: U.S. Geological Survey Bull. 1929. 35 p.

Unfortunately few pictures were taken inside the lab during its history. The few existing are in the Donald Elston Collection at Special Collections, Cline Research Library, Northern Arizona University, Flagstaff, AZ. The collection was donated to the Cline Library after Dr. Elston's death in 2006, and contains slides and photographs of geologic interest in Arizona, Colorado, and adjacent states.

The content of this paper reflects the views of the author(s), who are responsible for the facts and accuracy of the information presented herein.

Growth of a 45-Year-Old Ponderosa Pine Plantation: An Arizona Case Study

Peter F. Ffolliott, *Professor, University of Arizona, School of Natural Resources, Tucson, AZ*; **Gerald J. Gottfried,** *Research Forester, U.S. Forest Service, Rocky Mountain Research Station, Phoenix, AZ*; **Cody L. Stropki,** *Research Associate, University of Arizona, School of Natural Resources, Tucson, AZ*; *and* **L. J. Heidmann,** *Principal Plant Physiologist* **(ret.)**, *U.S. Forest Service, Rocky Mountain Research Station, Flagstaff, AZ*

Abstract—*Information on the growth of forest plantations is necessary for planning of ecosystem-based management of the plantations. This information is also useful in validating or refining computer simulators that estimate plantation growth into the future. Such growth information has been obtained from a 45-year-old ponderosa pine (*Pinus ponderosa*) plantation in the Hart Prairie area north of the Fort Valley Experimental Forest headquarters. Average annual growth in terms of number of trees, basal area, and volume was obtained. Growth information such as that obtained on this plantation is crucial to planning of long-term forest management activities.*

Introduction

Information on the growth of forest plantations is necessary for planning of ecosystem-based management of the plantations. This information is also useful in validating or refining computer simulators that estimate plantation growth into the future. Such growth information has been obtained from a ponderosa pine plantation located 3.2 km (2 miles) north of the Fort Valley Experimental Forest headquarters and about 24 km (15 miles) north of Flagstaff, Arizona. It was estimated from early planting histories in the area that this plantation is approximately 45 years of age.

In: Olberding, Susan D., and Moore, Margaret M., tech coords. 2008. Fort Valley Experimental Forest—A Century of Research 1908-2008. Proceedings RMRS-P-53CD. Fort Collins, CO: U.S. Department of Agriculture, Forest Service, Rocky Mountain Research Station. 408 p.

Study Protocol

The 1.1-ha (2.7-acre) plantation, located in the Hart Prairie area, is similar in structure to other ponderosa pine plantations established by the U.S. Forest Service in the early 1960s to reforest sites where the forest overstory had been destroyed by wildfire. The plantation is 2,077 m (6,800 ft) in elevation, located on basaltic soils, with slopes less than 5 percent. Annual temperature at the nearby Fort Valley headquarters averages 6º C (43º F), ranging from -4º C (25º F) in January to 17º C (63º F) in July (Ronco and others 1985). Average annual precipitation is about 635 mm (25 inches), with one-third of the precipitation occurring in the summer monsoons. The estimated site index of 20 m (65 ft) at 100 years (Minor 1964) is equivalent to the Southwestern Region's Site Class 2 designation (Schubert 1974). More than two-thirds of the ponderosa pine forests in the Hart Prairie vicinity are found within this site class.

Age and quality of the seedlings planted by the Forest Service in establishing the plantation, the site preparation techniques applied, the planting methods used, and initial survival of the seedlings are unknown. However, surviving trees when the plantation was measured in 2007 were spaced 1.2 m (4 ft) apart in parallel rows with 2.4 m (8 ft) intervals between the rows. Diameter breast height (dbh) of these trees was measured by standard procedures. Total height measurements taken on a sub-sample of 30 trees indicated that the dbh-height relationship established in a nearby 30-year-old plantation (Heidmann and others 1997) also applied in the plantation in the current study. The dbh measurements and dbh-height relationship were used to calculate basal area and volume of the measured trees. A formula for young-growth (blackjack) southwestern ponderosa pine trees (Myers 1963) was applied in the volume calculation.

Results

A total of 1,050 trees (equivalent to 960 stems/ha [388.8 stems/acre]) were measured in the plantation. Average dbh of these trees was 19.8 cm (7.8 inches), with a range of values from 1.3 to 36.3 cm (0.5 to 14.3 inches). Average basal area was 32.7 m^2/ha (142.5 ft^2/acre) and average volume was 93.9 m^3/ha (1,324.5 ft^3/acre). Respective frequencies of 2.5-cm (1-inch) dbh values approximated slightly skewed bell-shaped distributions for these parameters (figure 1). Heidmann and others (1997) reported similar distributions for dbh and volume in their study of the nearby plantation; a frequency distribution for basal area values was not included in the latter study.

Assuming that the estimated age is correct and that tree mortality has been insignificant, average annual growth rates since establishment of the plantation studied were 0.73 m^2/ha (3.18 ft^2/acre) of basal area and 2.08 m^3/ha (29.4 ft^3/acre) of volume, respectively. Both of these values were larger than those reported for the 30-year-old ponderosa pine plantation (Heidmann and others 1997). The average annual basal area and volume growth rates for this latter plantation were 0.45 m^2/ha (1.95 ft^2/acre) and 1.25 m^3/ha (17.6 ft^3/acre), respectively. However, inferences on comparative growth rates for the two plantations must be made in relation to the differing histories of the plantations.

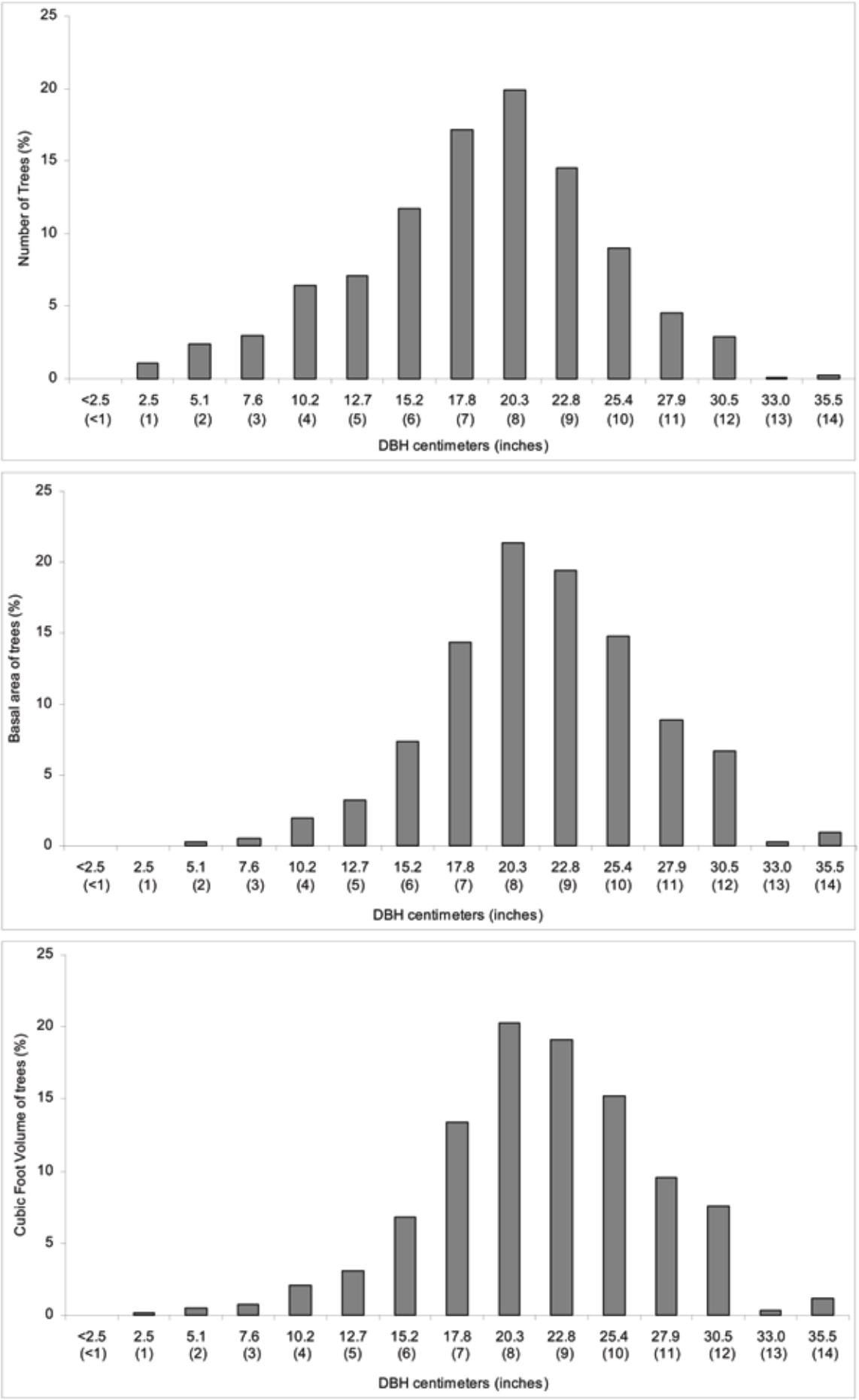

Figure 1. Frequency distributions of the number of trees (top), basal area (middle), and volume (bottom) of the Hart Prairie Ponderosa Pine Plantation by 2.5 cm (1 inch) dbh classes.

The plantation measured in this current study was 15 years older when it was measured in 2007 than the plantation measured by Heidmann and others. It was not surprising, therefore, that larger trees (up to 37.0 cm [14.6 inches] dbh) were tallied in the former than in the latter (28.6 cm [11.3 inches] dbh). Furthermore, a precommercial thinning was conducted in the plantation measured by Heidmann and others (1997) in 1984—about 20 years following its establishment—removed an estimated 840 stems/ha (340 stems/acre). If tree mortality from the time of the precommercial thinning to when the plantation was measured by Heidmann and his colleagues was also insignificant, about 60 percent of the trees were removed from the plantation by the thinning operation. There had been no thinning or other silvicultural treatments imposed in the 45-year-old plantation studied since its establishment.

Discussion

Average dbh and tree density information can be used with stand and growing stock tables that predict the conditions of fully stocked even-aged stands with average dbh values up to almost 60 cm (24 inches) (Myers 1967, Schubert 1974, Ronco and others 1985). Growing stock levels are numerical indices designating the basal area level in square meter per hectare (square feet per acre) that a residual stand has—or will have—when the average dbh of the stand is 25.4 cm (10 inches). The 45-year-old plantation in this study, with its average dbh of 19.8 cm (7.8 inches) and density of 960 stems/ha (388.8 stems/acre) has a growing stock level in excess of 27.5 m^2/ha (120 ft^2/acre) according to the tables. Managers could use this information to reduce the current stocking of the plantation to achieve a growing stock level of 13.8 m^2/ha (60 ft^2/acre) that is more consistent with optimizing the range of resources in southwestern ponderosa pine forests including (potential) timber production, forage production, and the augmentation of water yield (Brown and others 1974). The current basal area of the 45-year-old plantation should be reduced from 32.7 m^2/ha (142.5 ft^2/acre) to 14.3 m^2/ha (62.4 ft^2/acre) and the tree density to 412 stems/ha (167 stems/acre) to achieve this goal.

Summary

The 45-year-old plantation studied is representative of many of the reforestation efforts of the U.S. Forest Service in southwestern ponderosa pine forests. However, with only few exceptions, growth information for these plantations is limited. One exception is the information provided by Heidmann and others (1997). Growth information is crucial to planning of long-term forest management activities to attain ecosystem-based, multi-benefit goals in southwestern ponderosa pine forests.

References

Brown, H. E.; Baker, M. B., Jr.; Rogers, J. J.; Clary, W. P.; Kovner, J. L.; Larson, F. R.; Avery, C.C.; Campbell, R. E. 1974. Opportunities for increasing water yields and other multiple use values on ponderosa pine forest lands. Res. Pap. RM-129. Fort Collins, CO: U.S. Department of Agriculture, Forest Service, Rocky Mountain Forest and Range Experiment Station. 36 p.

Heidmann, L. J.; Ffolliott, P. F.; Gottfried, G. J. 1997. Thirty-year growth and yield of a ponderosa pine plantation in Arizona. Res. Note RM-RN-537. Fort Collins, CO: U.S. Department of Agriculture, Forest Service, Rocky Mountain Forest and Range Experiment Station. 6 p.

Minor, C. O. 1964. Site-index curves for young-growth ponderosa pine in northern Arizona. Res. Note RM-37. Fort Collins, CO: U.S. Department of Agriculture, Forest Service, Rocky Mountain Forest and Range Experiment Station. 8 p.

Myers, C. A. 1963. Volume, taper, and related tables for southwestern ponderosa pine. Res. Pap. RM-2. Fort Collins, CO: U.S. Department of Agriculture, Forest Service, Rocky Mountain Forest and Range Experiment Station. 24 p.

Myers, C. A. 1967. Growing stock levels in even-aged ponderosa pine. Res. Pap. RM-33. Fort Collins, CO: U.S. Department of Agriculture, Forest Service, Rocky Mountain Forest and Range Experiment Station. 8 p.

Ronco, F., Jr.; Edminster, C. B.; Trujillo, D. P. 1985. Growth of ponderosa pine thinned to different stocking levels in northern Arizona. Res. Pap. RM-262. Fort Collins, CO: U.S. Department of Agriculture, Forest Service, Rocky Mountain Forest and Range Experiment Station. 15 p.

Schubert, G. H. 1974. Silviculture of southwestern ponderosa pine: The status of our knowledge. Res. Pap. RM-123. Fort Collins, CO: U.S. Department of Agriculture, Forest Service, Rocky Mountain Forest and Range Experiment Station. 71 p.

The content of this paper reflects the views of the author(s), who are responsible for the facts and accuracy of the information presented herein.

The Resin Composition of Ponderosa Pine (*Pinus ponderosa*) Attacked by the Roundheaded Pine Beetle (*Dendroctonus adjunctus*) (Coleoptera: Curculionidae, Scolytinae)

Melissa J. Fischer, Kristen M. Waring, Richard W. Hofstetter, *and* **Thomas E. Kolb,** *School of Forestry, Northern Arizona University, Flagstaff, AZ*

Abstract—Dendroctonus adjunctus *is an aggressive bark beetle species that attacks several species of pine throughout its range from southern Utah and Colorado south to Guatemala. A current outbreak of* D. adjunctus *provided a unique opportunity to study the relationship between this beetle and pine resin chemistry in northern Arizona. We compared the resin composition of trees that had been attacked by* D. adjunctus *compared with unattacked trees and found significant differences in the composition of the monoterpenes* α*-pinene, ß-pinene, myrcene and limonene between attacked and unattacked trees. Attacked trees contained significantly higher percentages of* α*-pinene, myrcene, and limonene, but lower levels of ß-pinene when compared to unattacked trees. Although it is unknown whether* D. adjunctus *prefers or is repelled by trees with specific monoterpene content, our results suggest that* D. adjunctus *may use specific chemical cues in host tree selection.*

Introduction

The roundheaded pine beetle, *Dendroctonus adjunctus* (Coleoptera: Curculionidae, Scolytinae), is an aggressive bark beetle (Negrón 1997, Negrón and others 2000) that attacks several species of pine throughout its range from southern Utah and Colorado south to Guatemala (Chansler 1967). *Dendroctonus adjunctus* has periodic outbreaks that cause extensive tree mortality in the southwestern United States (Negrón 1997, Negrón and others 2000). Outbreaks have been associated with dense stand conditions and drought (Negrón 1997, Negrón and others 2000),

In: Olberding, Susan D., and Moore, Margaret M., tech coords. 2008. Fort Valley Experimental Forest—A Century of Research 1908-2008. Proceedings RMRS-P-53CD. Fort Collins, CO: U.S. Department of Agriculture, Forest Service, Rocky Mountain Research Station. 408 p.

which is similar to other *Dendroctonus* species (Fettig et al. 2007). Host selection by bark beetles for specific trees within these dense stands remains unclear (Wood 1982). Multiple hypotheses have been presented to describe the mechanisms driving bark beetle host selection. These include: 1) locating damaged or diseased trees by the volatile chemicals they emit (Byers 1995, Hofstetter et al. 2008, Wood 1982); 2) attraction or repulsion caused by monoterpenes released by trees (Byers 1995, El-Sayed and Byers 2000, Fettig et al. 2007, Hofstetter et al. 2008, Wood 1982); 3) attraction to aggregation pheromones released by beetles of the same species or to volatiles produced by competing insect species during colonization (Byers 1995, Hofstetter et al. 2008, Wood 1982); and 4) bark beetles choose trees for attack randomly (Byers 1995, Wood 1982). Finally, stand conditions may affect host selection on a larger scale; for example, microclimate and tree vigor vary with stand density and may partially determine which stands will be attacked (Fettig et al. 2007, Miller and Keen 1960, Wood 1982).

The resin of conifers contains monoterpenes that have been found to both attract and repel bark beetles (Byers 1995, El-Sayed and Byers 2000, Fettig et al. 2007, Hofstetter et al. 2008, Smith 1966, Sturgeon 1979). Some common monoterpenes found within resin include ***α***-pinene, ß-pinene, and limonene (Latta et al. 2000). Which monoterpenes repel or attract bark beetles is still uncertain, even among the most well-studied bark beetle species (El-Sayed and Byers 2000). Studies on host monoterpene and bark beetle interactions have been inconclusive. For example, lodgepole pines with high levels of limonene were readily attacked and killed by *D. ponderosae* (Byers 1995); conversely, ponderosa pines with high levels of limonene were not attacked by *D. brevicomis* (Sturgeon 1979).

The overall goal of this project is to gain a better understanding of host selection behavior of bark beetles. We use *D. adjunctus*—ponderosa pine as a model system to investigate:

1. If attacked trees exhibit different size, resin composition, growth rate, crown characteristics, or phloem thickness than unattacked trees;
2. If beetles cause changes in tree resin composition following attack, and
3. If surrounding forest stand density is correlated with beetle attacks in northern Arizona.

In this paper, we test the hypothesis that attacked trees exhibit a different resin composition, specifically monoterpenes, than unattacked trees.

Materials and Methods

Study Area

The study was located near Flagstaff, Arizona, approximately 2.14 km (1.33 miles) north of the Flagstaff Nordic Center. Twenty-five pairs of "attacked" and "unattacked" ponderosa pine trees (50 trees total) were selected in 2007. Paired trees were similar in diameter at breast height (dbh) (table 1) and location, with the greatest distance being 5.52m (18.11ft) apart. Numerous pitch tubes and the presence of frass were used to identify successfully attacked trees (Smith 1966, Chansler 1967, Nebeker 1993); bark was removed and galleries inspected on a sub-sample

of trees to confirm beetle identification. Trees selected as unattacked had no pitch tubes and/or frass. Attacks by the western pine beetle (*D. brevicomis*) were also present on site. We differentiated between trees attacked solely by *D. adjunctus* and *D. brevicomis* by the size of the pitch tubes on the bole of attacked trees (*D. brevicomis* attacked trees have smaller pitch tubes) and location of pitch tubes on the bole (pitch tubes caused by *D. brevicomis* tend to be higher on the bole than those caused by *D. adjunctus*). We did not select trees that had signs of only *D. brevicomis* attack.

During September 2007, the bark and phloem of each tree was punched at breast height (1.37m) using a number fifteen 2-cm (0.79 inches) metal punch and a glass vial inserted to collect resin. The glass vials were then removed from the trees and moved to cold storage prior to composition analysis. Resin collection corresponded to *D. adjunctus* fall flight; trees that were chosen as pairs were in the process of being attacked when resin was collected. Resin was analyzed for total monoterpene content and composition using gas chromatography by the Analytical Chemical Laboratory at Northern Arizona University. Because some of the trees had no flowing resin at the time of collection and others did not produce enough resin to be analyzed, only resin from 13 of the attacked trees and 17 of the unattacked trees were used for this analysis. Due to the fact that we did not have resin for all trees, the resin data was not analyzed as matched pairs, but was instead pooled by attacked or non-attacked. Data were not normally distributed so statistical comparisons were made using the Kruskal-Wallis test.

Results

No significant difference was found between the diameters of the paired trees (Table 1).

Percentages of ***α***-pinene, ß-pinene, myrcene and limonene were significantly different between attacked and unattacked trees (Table 2, Kruskal-Wallis test, $p<0.05$), while 3-carene and longifolene were not significantly different between tree pairs (Table 2, Kruskal-Wallis test, $p>0.05$).

Table 1. Matched pairs t-test comparing the diameters of the ponderosa pine trees paired as attacked and unattacked.

	Mean DBH	Mean Difference	SEM	p-value
Attacked	29.6 cm (11.65 inches)	1.12 cm (0.44 inches)	0.9392	0.2447
Non-attacked	30.72 cm (12.09 inches)			

Table 2. Results of Kruskal-Wallis tests comparing percentage monoterpene content between *D. adjunctus* attacked and unattacked ponderosa pine trees in northern Arizona.

	***α*-pinene**	**ß-pinene**	**Myrcene**	**3-carene**	**Limonene**	**Longifolene**
Chi-Square	5.591	4.828	4.646	0.036	4.206	1.738
df	1	1	1	1	1	1
Asymp. Sig.	0.018	0.028	0.031	0.850	0.040	0.187

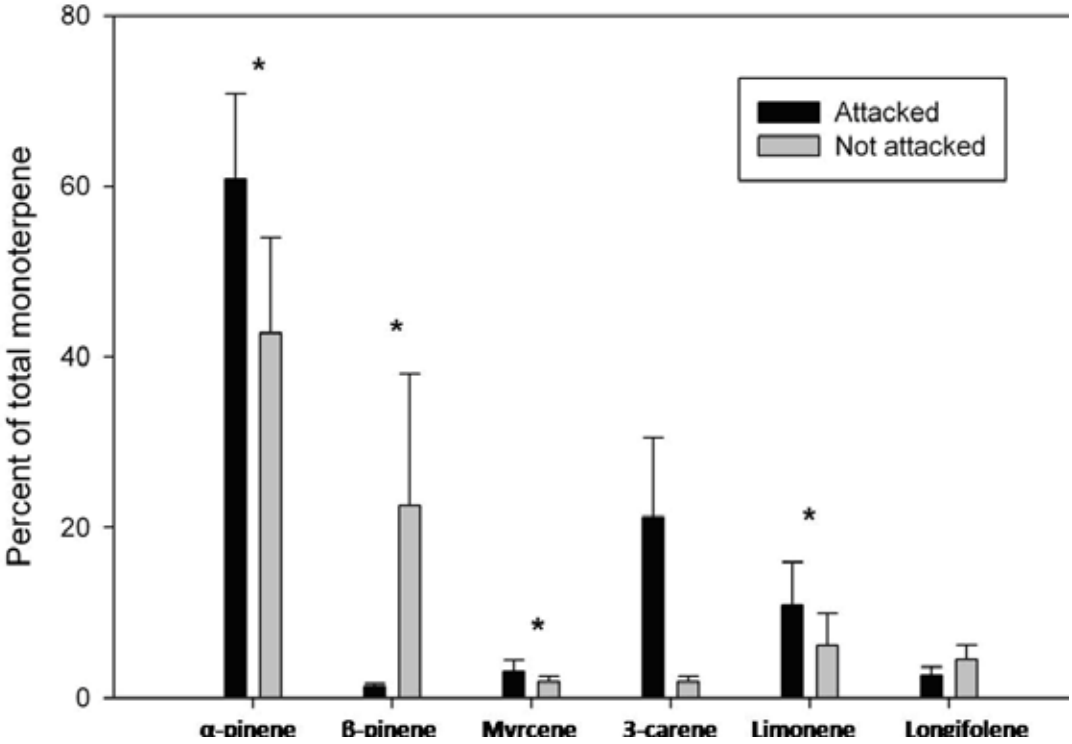

Figure 1. Average percent of individual monoterpenes in the total monoterpene content of *D. adjunctus* attacked and unattacked ponderosa pine trees in northern Arizona. Error bars represent 95 percent confidence intervals and asterisks signify significant differences ($p<0.05$; see text for details).

Attacked trees contained significantly higher percentages of ***α***-pinene, myrcene, and limonene, but lower levels of ß-pinene when compared to unattacked trees (Figure 1).

Although ß-pinene showed a significant difference between attacked and unattacked trees, high levels of ß-pinene were not found in all of the unattacked trees (Figure 2b). Amount of individual monoterpenes as a percentage of the total monoterpene content varied between attacked and unattacked trees for most analyzed monoterpenes (Figure 2).

Discussion

Our study demonstrated that there are significant differences in monoterpene composition between bark beetle attacked and non-attacked trees. Contrary to past studies on other bark beetle species that found high levels of myrcene (Byers 1995) and limonene (Sturgeon 1979) in unattacked trees, half of our unattacked trees showed high levels of ß-pinene. Differences between the monoterpene composition of unattacked trees in our study compared with previous studies (Smith 1966, Byers 1995, Sturgeon 1979) may be explained by geographic variation (Byers 1995, Hofstetter et al. 2008). Monoterpenes vary widely between geographic regions and among trees within local populations of ponderosa pine (Smith 1966, Latta et al. 2000, Thoss and Byers 2006, Hofstetter et al. 2008). Thus, those monoterpenes shown to be important in host selection for a bark beetle species in one geographic region might not be attractive to populations of the same species in another region (Byers 1995, Hofstetter et al. 2008).

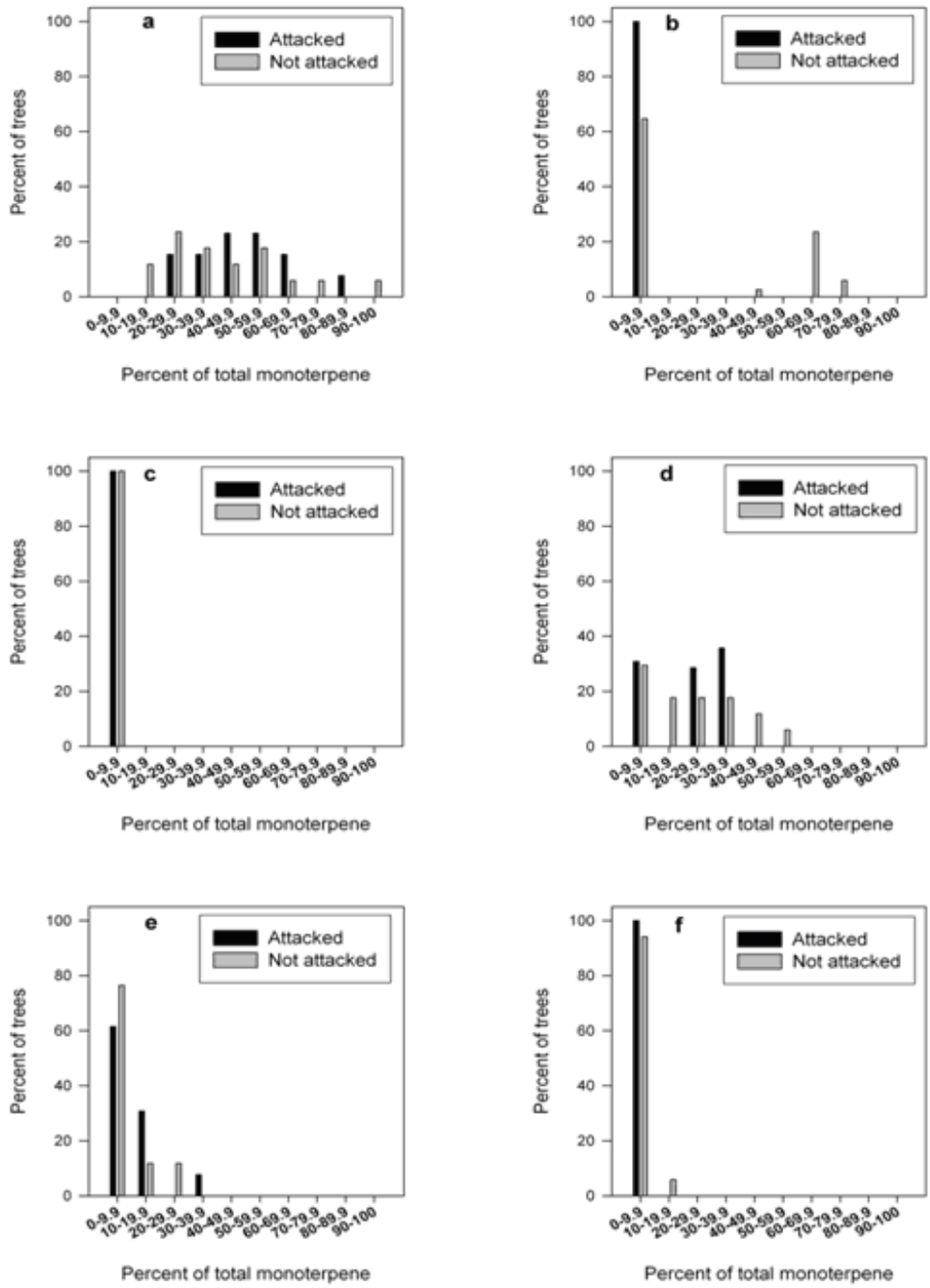

Figure 2. Individual monoterpene content as a percent of total monoterpene found in *D. adjunctus* attacked and unattacked ponderosa pine trees in northern Arizona: a. ***α***-pinene; b. ***β***-pinene; c. myrcene; d. 3-carene; e. limonene and f. longifolene.

Genetic differences among beetles from different geographic regions may reflect the variation in the monoterpene composition of their host as well (Byers 1995, Hofstetter et al. 2008). Bark beetle populations may be adapted to monoterpene ratios specific to geographic region (Byers 1995, Hofstetter et al. 2008). As a result, total monoterpene composition or certain ratios may be more important in determining host repellency than individual monoterpenes such as limonene (Byers 1995).

Attraction of *D. adjunctus* to host tree compounds, including monoterpenes, has not been previously studied (Byers 1995). Therefore, whether *D. adjunctus* prefers or is repelled by trees with specific monoterpene composition is not known. Our results suggest that *D. adjunctus*, or at least this particular local population of *D. adjunctus*, may be attracted to or repelled from certain host tree compounds. Additional research has yet to be completed, including a baiting study to ensure that the resin composition of the trees analyzed was not induced by *D. adjunctus* attack.

Acknowledgments

This research was supported, in part, by McIntire-Stennis appropriations to NAU and the State of Arizona. Resin analyses were paid for by U.S.D.A. Cooperative Agreement 06-CA-11330129-046 (to R.W.H) and completed by the Analytical Chemical Laboratory at Northern Arizona University. Barbara Bentz, Joel McMillin and José Negrón provided beneficial reviews of the draft manuscript.

References

Byers, John A. 1995. Host chemistry affecting colonization in bark beetles. In: Carde, T.; Bell, William J. Chemical ecology of insects 2. New York: Chapman & Hall: 154-213.

Chansler, John F. 1967. Biology and life history of *Dendroctonus adjunctus* (Coleoptera: Scolytidae). Annals of the Entomological Society of America. 60: 760-767.

Christiansen, Erik; Waring, Richard H.; Berryman, Alan A. 1987. Resistance of conifers to bark beetle attack: Searching for general relationships. Forest Ecology and Management. 22(1-2): 89-106.

El-Sayed, Ashraf M.; Byers, John A. 2000. Inhibitory effect of monoterpenes on response of *Pityogenes bidentatus* to aggregation pheromone released by piezoelectric sprayer for precision release of semiochemicals. Journal of Chemical Ecology. 26: 8.

Fettig, Christopher J.; Klepzig, Kier D.; Billings, Ronald F.; Munson, A. Steven; Nebeker, T. Evan; Negrón, José F.; Nowak, John T. 2007. The effectiveness of vegetation management practices for prevention and control of bark beetle infestations in coniferous forests of the western and southern United States. Forest Ecology and Management. 238: 24-53.

Hofstetter R. W.; Chen, Z.; Gaylord, M. L.; McMillin, J. D.; Wagner, M. R. 2008. Synergistic effects of a-pinene and exo-brevicomin on pine bark beetles and associated insects of Arizona. Journal of Applied Entomology. 132: 387-397.

Miller, J. M.; Keen, F. P. 1960. Biology and control of the western pine beetle. A summary of the first fifty years of research. Washington D.C.: U.S. Department of Agriculture; 381 p.

Nebeker, T. E.; Hodges, J. D.; Blanche, C. A. 1993. Host response to bark beetle and pathogen colonization. In: Scholwalter, T. D.; Filip, G. M., eds. Beetle-pathogen interactions in conifer forests. New York: Academic Press: 157-169.

Negrón, José. 1997. Estimating probabilities of infestation and extent of damage by the roundheaded pine beetle in ponderosa pine in the Sacramento Mountains, New Mexico. Canadian Journal of Forest Research. 27: 1936-1945.

Negrón, José; Wilson, Jill L.; Anhold, John A. 2000. Stand conditions associated with roundheaded pine beetle (Coleoptera: Scolytidae) infestations in Arizona and Utah. Environmental Entomology. 29(1): 20-7.

Smith, R. H. 1966. The monoterpene composition of ponderosa pine xylem resin and of *D. brevicomis* pitch tubes. Forest Science. 12: 1.

Smith, R. H. 1975. Formula for describing the effect of insect and host tree factors on resistance to western pine beetle attack. Journal of Economic Entomology. 68: 841-844.

Sturgeon, Kareen B. 1979. Monoterpene variation in ponderosa pine xylem resin related to western pine beetle predation. Evolution. 33: 803-814.

Thoss, Vera; Byers, John A. 2006. Monoterpene chemodiversity of ponderosa pine in relation to herbivory and bark beetle colonization. Chemoecology. 16: 51-58.

Wood, D. L. 1982. The role of pheromones, kairomones, and allomones in the host selection and colonization behavior of bark beetles. Annual Review of Entomology. 27: 411-446.

The content of this paper reflects the views of the author(s), who are responsible for the facts and accuracy of the information presented herein.

A Century of Meteorological Observations at Fort Valley Experimental Forest: A Cooperative Observer Program Success Story

Daniel P. Huebner and Susan D. Olberding, *U.S. Forest Service, Rocky Mountain Research Station, Flagstaff, AZ*; **Byron Peterson,** *National Weather Service, Flagstaff Weather Forecast Office, Bellemont, AZ (ret.)*; *and* **Dino DeSimone,** *USDA Natural Resources Conservation Service, Phoenix, AZ*

Abstract—*Meteorological observations at Fort Valley Experimental Forest began with its establishment as early silvicultural research made heavy use of meteorological data. The Fort Valley weather data represent the longest climatological record for northern Arizona with records dating back to 1909. Importance of long term meteorological records and access to the weather record are described.*

Beginnings

Collection and use of meteorological data has always been an integral part of Forest Service research. The charge for Experiment Stations to keep meteorological records was spelled out in Zon (1908):

> *"Meteorological observations should be made at the Forest Experiment Stations, not only for the purpose of obtaining data which will show the influence of the forest on various factors of climate, but in order to furnish the data necessary for a proper understanding of all of the experiments in which the climatic factor enters into the results."*

Following this guidance, meteorological observations at Coconino Experiment Station (now Fort Valley Experimental Forest, FVEF) were among the first records kept by staff. Partnership between the U.S. Weather Service (then Weather Bureau) and the U.S. Forest Service through the Cooperative Observer Program (COOP) has continued from 1909 to the present.

In: Olberding, Susan D., and Moore, Margaret M., tech coords. 2008. Fort Valley Experimental Forest—A Century of Research 1908-2008. Proceedings RMRS-P-53CD. Fort Collins, CO: U.S. Department of Agriculture, Forest Service, Rocky Mountain Research Station. 408 p.



G. A. Pearson measuring water level in evaporation pan. Photo A. G. Varela, 1912. USFS photo # 90950

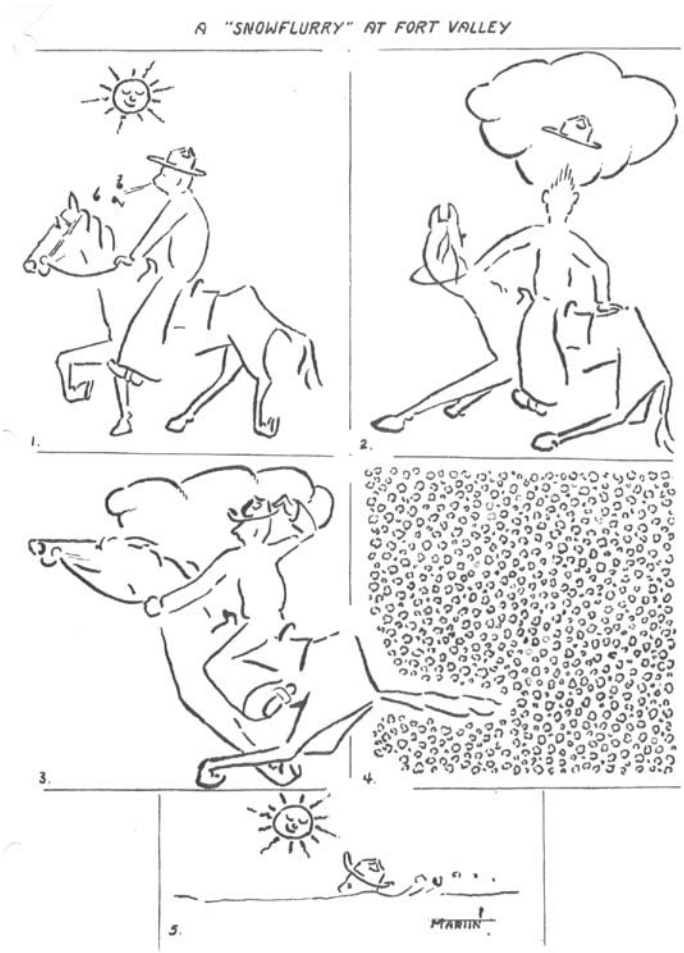

FVEF staff member Edward C. Martin drew this cartoon describing Fort Valley's fluctuating weather. He began work at Fort Valley in the early 1930s and retired in 1970. This cartoon is from the FVEF archives.

Early Research

Answering questions about ponderosa pine regeneration in the Southwest (or lack thereof) was the impetus for the creation of the FVEF. Early research was tightly intertwined with meteorological observations as illustrated by these early publications:

Mattoon, W.R. 1909. Measurements of the effects of forest cover upon the conservation on snow waters. Forest Quarterly. 7(3): 245-248.

Pearson, G.A. 1913. A meteorological study of parks and timbered areas in the western yellow-pine forest of Arizona. Monthly Weather Review. 41: 1615-1629.

Jaenicke, A.J., Foerster, M.H. 1915. The influence of a western yellow pine forest on the accumulation and melting of snow. The Monthly Weather Review. 43: 115-126.

Pearson, G.A. 1918. The relation between spring precipitation and height growth of western yellow-pine saplings in Arizona. Journal of Forestry. 16: 677-689.

Parameters Measured

Various meteorological parameters have been measured at Fort Valley including rainfall, snowfall, air and soil temperature, humidity, evaporation and wind. Near-continuous air temperature and precipitation records have been maintained since 1909. FVEF has the longest climatological record in northern Arizona.

In 1946 a snow course was established by the U.S. Department of Agriculture's Soil Conservation Service (now Natural Resources Conservation Service) as part of the Cooperative Snow Survey and Water Supply Forecasting program. This has resulted in a data record exceeding 60 years. Snow survey measurement data collected at the Fort Valley snow course are used to describe current snowpack conditions and to help predict snowmelt runoff. The goal of the Snow Survey program is to provide accurate and timely water resources information to help water managers and users make wise and informed decisions about the use of limited seasonal water supplies.

Modernization

The Fort Valley weather station was automated in 1994. A data logger was installed along with a heated tipping bucket rain gauge and temperature sensor, permitting these data to be retrieved remotely via phone line. This facilitated the continuation of the weather record since staff members were no longer living on site. Each half hour the most recent data is uploaded to the RMRS Flagstaff Lab web server that permits public access to very recent (provisional) data. These data can be accessed via the web from www.rmrs.nau.edu/fortvalley/. Following checks to assure quality, the data and metadata are available from the RMRS Data Archive (http://www.fs.fed.us/rm/data_archive/).

Arizona snow survey. 1965 NRCS photograph.

FVEF weather station as it is now. March 21, 2008.

In June of 2008 the Natural Resource Conservation Service installed snow telemetry (SNOTEL) equipment to automate collection of snow data near the existing manual snow course. This exciting development will increase the frequency of data collection (hourly) and make these data more rapidly available to the managers, researchers and the public via the NRCS SNOTEL web site (http://www.wcc.nrcs.usda.gov/snow/).

Significance

Long term meteorological records are of great value in many arenas of research. This is well illustrated by one of the more pervasive issues thus far in the 21st century—climate change. Much credit is due to those that foresaw the importance of meteorological observations, those that initiated the record keeping, and to the many people that helped keep the data flowing over the past century. While future land management issues and research directions are unknown it is safe to suggest that meteorological records will play a key role in many important future studies and that long term records, such as those from the Fort Valley weather station, will be particularly useful.

Reference

Zon, Raphael. 1908. Plan for creating Forest Experiment Stations. Internal Forest Service Memo. NARA-CP RG95 PI-18/Entry115 Box189.

The content of this paper reflects the views of the author(s), who are responsible for the facts and accuracy of the information presented herein.

Dynamics of Buckbrush Populations Under Simulated Forest Restoration Alternatives

David W. Huffman, *Ecological Restoration Institute, and* **Margaret M. Moore,** *School of Forestry, Northern Arizona University, Flagstaff, AZ*

Abstract—*Plant population models are valuable tools for assessing ecological tradeoffs between forest management approaches. In addition, these models can provide insight on plant life history patterns and processes important for persistence and recovery of populations in changing environments. In this study, we evaluated a set of ecological restoration alternatives for their long-term effects on buckbrush (*Ceanothus fendleri *Gray), a shrub common in understories of ponderosa pine (*Pinus ponderosa *Laws. var.* scopulorum Engelm.*) forests of the southwestern United States. The field data were collected from a set of forest restoration units located on the Fort Valley Experimental Forest. We constructed simple stage-based models in order to simulate 25-year population dynamics. Results showed that scenarios that included overstory thinning, herbivore protection, and prescribed fire resulted in buckbrush populations with significantly greater numbers of aboveground stems than populations in the other alternatives. Vegetative stem recruitment, flowering, and seedling emergence were important in producing these results. For alternatives that included protection from herbivores, burning at 2-year frequencies resulted in populations with significantly greater numbers of aboveground stems than scenarios with longer intervals between burning. In contrast, frequent burning in alternatives without herbivore protection resulted in population decline. These results indicate that protecting buckbrush from large herbivores allowed plants to complete life cycles and fully express these life history traits. This research demonstrates that population modeling can help illuminate ecological tradeoffs associated with land management alternatives.*

Introduction

Buckbrush is a common shrub found in northern Arizona ponderosa pine forests. It is capable of nitrogen-fixation, provides important browse for wildlife such as mule deer (*Odocoileus hemionus*) and elk (*Cervus elaphus*), and adds structural diversity to predominantly herbaceous understories of these ecosystems (Allen 1996, Story 1974, Urness et al. 975).

In: Olberding, Susan D., and Moore, Margaret M., tech coords. 2008. Fort Valley Experimental Forest—A Century of Research 1908-2008. Proceedings RMRS-P-53CD. Fort Collins, CO: U.S. Department of Agriculture, Forest Service, Rocky Mountain Research Station. 408 p.

Plant life history traits are adaptive strategies that influence a species' potential for survival, growth, and reproduction in a changing environment (Bellingham and Sparrow 2000). Life history traits include characteristic seed germination requirements, rates of growth and development of individuals, patterns of flowering, and recruitment of new individuals (Barbour et al. 1999). With an understanding of how life history traits and environmental conditions interact, models of long-term plant population dynamics may be constructed. Such models can be useful in evaluating potential effects of various land management alternatives. Our objectives in this study were the following: (1) to construct population models that describe demographic responses of buckbrush (*Ceanothus fendleri* Gray) to various treatment alternatives used to restore southwestern ponderosa pine forests. (2) to use these models to analyze long-term effects of restoration alternatives on buckbrush populations; and (3) to interpret model results in order to provide information useful to ecologists and forest managers.

Methods

Demographic and Life Stage Data

To build buckbrush population models, we used life history and demographic data derived from field and laboratory experiments conducted 1999-2002. Field experiments were conducted on the Fort Valley Experimental Forest about 7 km northwest of Flagstaff. We established a total of 210 buckbrush-centered plots in three experimental forest restoration units and three untreated units (see Fulé et al. 2001 for forest restoration experiment details). Buckbrush plots were 2 x 2 m in size. We randomly assigned each plot to one of five treatments: (1) no thinning, no herbivore protection, no prescribed fire (control); (2) overstory thinning only (thin-only); (3) overstory thinning plus herbivore protection (thin-protect); (4) overstory thinning plus prescribed burning (thin-burn); and (5) overstory thinning plus herbivore protection plus prescribed burning (thin-protect-burn). Herbivore protection was provided by wire fence exclosures built around plots. Plots were burned with prescribed, low-intensity fire in April-May, 2000 and 2001. Field data were collected each year 1999-2002 and included measurements of flowering, seed production, stem density, and seedling density (see Huffman 2003 for details). In addition, seed germination characteristics, including response to heat and cold stratification, were determined in the laboratory.

Simulation Modeling and Analysis

To model management effects on population dynamics, the life cycle of buckbrush was simplified into four discrete stages (Figure 1). Seeds and aerial stems were chosen as the population units of analysis. Aerial stems were defined as individuals that arose singularly from the soil surface but with various amounts of aboveground branching. Stage-based transition matrices (Caswell 2001) were built from 1999-2002 field and laboratory data. Vital rates for stage elements were calculated as the average of the annual changes for each life stage transition over the four years of field study. Separate transition matrices were constructed for buckbrush

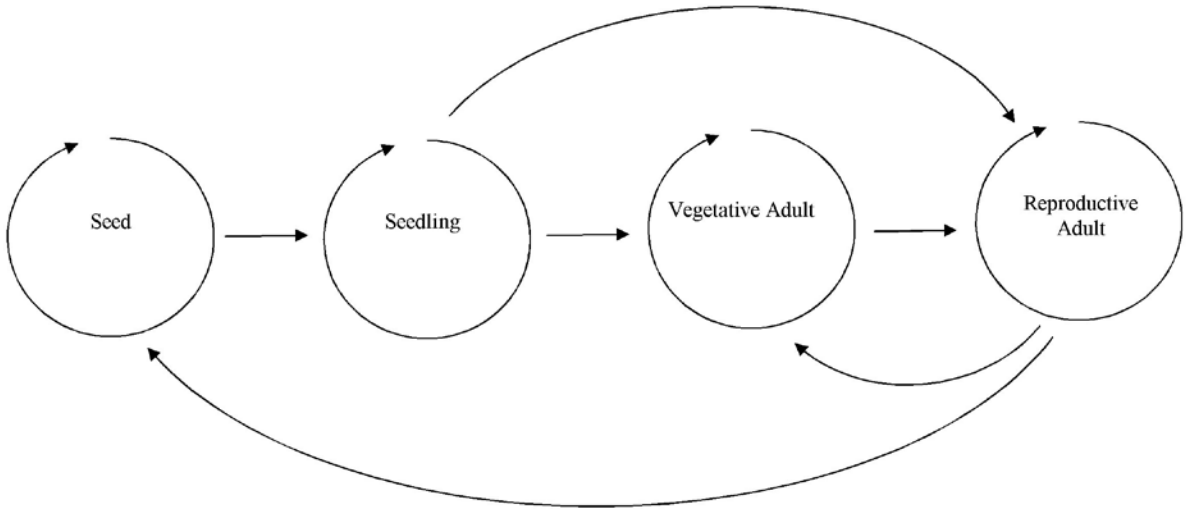

Figure 1. Simplified life cycle of buckbrush (*Ceanothus fendleri*) based on field observations. Seedlings are identified by size and presence of cotyledons (seed leaves). Vegetative stems produce no flowers whereas reproductive stems do flower. Arrows indicate probable life stage transitions, including seed contributions from reproductive adult stems.

field data from each experimental forest unit (n=3) and were used as replicates in our analysis. Details of vital rate assumptions and calculations are described in Huffman (2003). Buckbrush population dynamics for the five management scenarios were modeled using the computer software RAMAS Metapop (Akçakaya 1998). Model parameters, including stochasticity, initial population structure, and density dependence, are found in Huffman (2003). One-year time step and 25-year duration was used for all simulations. Prescribed burning scenarios were modeled by treating fire as a probabilistic "catastrophe" in the plant population sense of the word (Harper 1977). In years when fire occurred, we adjusted vital rates to reflect values derived from field and laboratory observations of fire response. In addition to analyzing 25-year buckbrush dynamics for the five restoration alternatives, we also examined effects of 2, 5, 10, and 25-year prescribed fire intervals for overstory thinning alternatives with and without herbivore protection by varying fire probabilities in our model.

We used analysis of variance (ANOVA) and Bonferroni adjusted pairwise comparisons to test effects of restoration alternatives on the following model outputs: (1) total abundance (population size including seeds); (2) total number of aboveground plants (not including seeds); and (3) relative abundance of each life stage at the end of the 25-year period. Output values analyzed were the average of 1000 simulations for each restoration alternative and *P*-values less than 0.05 were considered statistically significant.

Results

Restoration alternatives that included protection from large herbivores had significantly greater rates of population increase (λ=1.33) than those that did not include protection (λ=0.99-1.06) (Table 1). Prescribed fire did not change model estimates of λ. Population trajectories showed considerably different patterns among the five

management scenarios (Figure 2). At the end of the 25-year period, the thin-protect alternative had significantly greater total population abundance (aerial stems plus seeds) than control and thin-burn alternatives (Table 2). Thin-protect-burn and thin-only had significantly greater total abundance than thin-burn. Restoration scenarios also affected abundance of individuals in the four life stages (Table 2). For example, thin-protect-burn had significantly greater number of aerial stems and relatively more seedlings and reproductive stems than all other alternatives (Table 2).

Fire frequency and protection from herbivores interacted to affect buckbrush population size and structure (Figure 3). Total population abundances of protected and unprotected populations at the end of the simulated period were significantly greater under the 25-year prescribed fire interval than under the 2-year interval. Both protected and unprotected populations showed a pattern of increasing seed abundance with longer intervals between fires (Figure 3). However, herbivore protection and fire interval interacted to affect abundance of other life stages. For example, seedling, vegetative and reproductive stem abundances tended to decline in protected populations but increase in unprotected populations as fire interval decreased (Figure 3).

Table 1. Mean values and standard error (SEM) of finite rate of increase (λ) for simulated management scenarios of buckbrush (*Ceanothus fendleri*). Prescribed fire did not affect values of λ. Different letters associated with values denote statistically different means at $P \leq 0.05$.

Restoration Alternative	λ	SEM
Control	0.99 b	0.001
Thin-only	1.06 b	0.036
Thin-protect	1.33 a	0.044

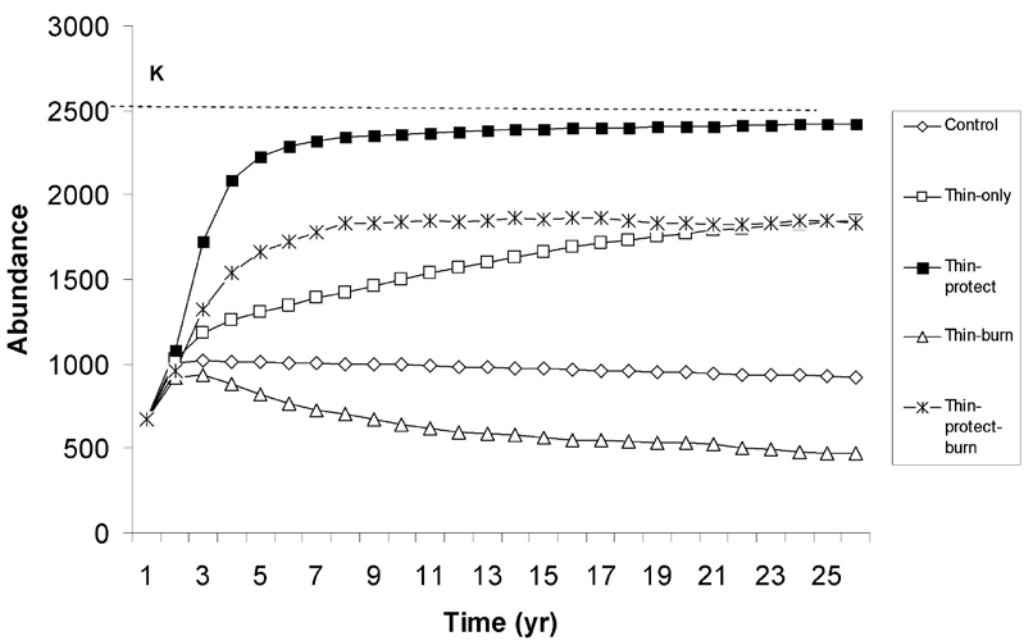

Figure 2. Buckbrush (*Ceanothus fendleri*) population trajectories for five restoration management scenarios. Abundance is total number in population, including dormant seeds. Chart shows carrying capacity (K) "ceiling" for abundance, which was a user-defined model parameter.

Table 2. Mean characteristics of buckbrush populations (*Ceanothus fendleri*) after 25-year simulations of five restoration alternatives. Different letters read across management scenarios denote statistically different means at $P \leq 0.05$.

		Restoration Alternative			
Characteristic	**Control**	**Thin-only**	**Thin-protect**	**Thin-burn**	**Thin-protect-burn**
Number in Population:					
Aerial stems[1]	25.6 b	198.4 b	119.4 b	175.9 b	575.8 a
Total[2]	922.3 bc	1847.1 ab	2420.0 a	468.2 c	1832.4 ab
Relative Abundance in Population (%):					
Seeds	97.2 a	90.6 a	95.0 a	58.3 b	68.6 b
Seedlings	1.3 b	1.1 b	1.0 b	8.9 a	10.3 a
Vegetative	1.4 b	8.0 ab	2.4 b	31.8 a	16.3 ab
Reproductive	<0.01 c	0.3 bc	1.6 b	1.1 bc	5.8 a

[1] Number of aerial stems in population—does not include seeds.
[2] Number in population; total aerial stems plus seeds.

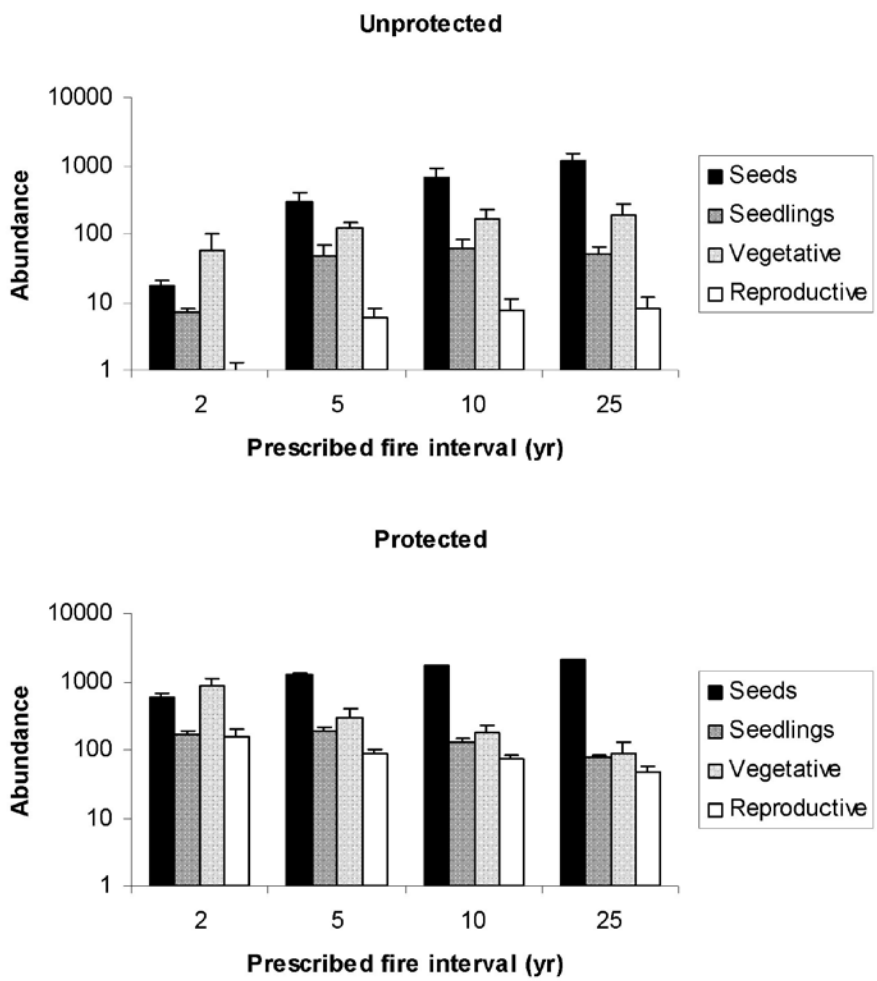

Figure 3. Life stage abundances (number in population) for buckbrush populations protected and unprotected from large herbivores under four simulated prescribed fire intervals.

Discussion and Conclusions

Results of this study indicated that buckbrush populations benefit most from restoration alternatives that include overstory thinning, prescribed fire, and protection from large herbivores. These results reflected responses linked to the life history of this species. Important responses were the following: (1) seedling emergence in years of fire due to heat scarification of seeds (Huffman 2006); (2) recruitment of vegetative stems from belowground buds in both fire and no-fire years; and (3) recruitment of reproductive stems in years without fire. For control populations, aerial stems showed gradual attrition, although seed survival in seed banks may represent potential for eventual population recovery. These responses demonstrated evolutionary characteristics that allow buckbrush to thrive in open forests with frequent, low-severity fire regimes (Arnold 1950, Fulé et al. 1997). Protecting buckbrush from large herbivores appeared to allow plants to complete life cycles and fully express life history traits. Prescribed fire facilitated recruitment of new individuals, a process that may enhance population viability by increasing genetic variation. In contrast, intensive use by large herbivores such as Rocky Mountain elk appeared to constrain long-term population growth and simplify population structure. This research demonstrates that population modeling can help provide insights concerning ecological tradeoffs associated with land management alternatives.

References

Akçakaya, H.R. 1998. RAMAS Metapop: viability analysis for stage-structured metapopulations (version 3.0). Applied Biomathematics, Setauket, New York.

Allen, C.D. 1996. Elk response to the La Mesa fire and current status in the Jemez mountains. pp.179-195 in Allen, C.D. (Ed.), Proceedings of the 2nd La Mesa Fire Symposium. USDA Forest Service General Technical Report RM-GTR-286.

Arnold, J.F. 1950. Changes in ponderosa pine bunchgrass ranges in northern Arizona resulting from pine regeneration and grazing. Journal of Forestry. 48(2): 118-126.

Barbour, M.G.; Burk, J.H.; Pitts, W.D.; Gilliam, F.S.; Schwartz, M.W. 1999. Terrestrial plant ecology. Addison Wesely Longman, Inc. NY.

Bellingham, P.J.; Sparrow, A.D. 2000. Resprouting as a life history strategy in wood plant communities. Oikos. 89: 409-416.

Caswell, H. 2001. Matrix population models: construction, analysis, and interpretation. Sinauer Associates Inc., Sunderland, MA.

Fulé, P.Z.; Covington, W.W.; Moore, M.M. 1997. Determining reference conditions for ecosystem management in southwestern ponderosa pine forests. Ecological Applications. 7(3): 895-908.

Fulé, P.Z.; McHugh, C.; Heinlen, T.A.; Covington, W.W. 2001. Potential fire behavior is reduced following forest restoration treatments. Pp. 28-35 in Vance, R.K., C.B. Edminster, W.W. Covington, and J.A. Blake (comps.), Ponderosa pine ecosystems restoration and conservation: steps toward stewardship. USDA Forest Service Proceedings RMRS-P-22.

Harper, J.L. 1977. Population biology of plants. Academic Press, New York.

Huffman, D.W. 2003. Population ecology of *Fendler ceanothus*: responses to herbivory and forest restoration treatments. Flagstaff, AZ: Northern Arizona University. Ph.D. Dissertation.

Huffman, D.W. 2006. Production, losses and germination of *Ceanothus fendleri* seeds in an Arizona ponderosa pine forest. Western North American Naturalist. 66: 365-373.

Story, M.T. 1974. Nitrogen fixation by *Ceanothus fendleri* and *Lupinus argenteus* as a function of parent material and vegetal cover. Tucson, AZ: University of Arizona. M.S. Thesis.

Urness, P.J.; Neff, D.J.; Watkins, R.K. 1975. Nutritive value of mule deer forages on ponderosa pine summer range in Arizona. Res. Note RM-304. Fort Collins, CO: U.S. Department of Agriculture, Forest Service, Rocky Mountain Forest and Range Experiment Station.

The content of this paper reflects the views of the author(s), who are responsible for the facts and accuracy of the information presented herein.

Understanding Ponderosa Pine Forest-Grassland Vegetation Dynamics at Fort Valley Experimental Forest Using Phytolith Analysis

Becky K. Kerns, *U.S. Forest Service, Pacific Northwest Research Station, OR*; **Margaret M. Moore** *and* **Stephen C. Hart,** *School of Forestry, Northern Arizona University, Flagstaff, AZ*

Abstract—*In the last century, ponderosa pine forests in the Southwest have changed from more open park-like stands of older trees to denser stands of younger, small-diameter trees. Considerable information exists regarding ponderosa pine forest fire history and recent shifts in stand structure and composition, yet quantitative studies investigating understory reference conditions are lacking. We developed and applied an approach using phytoliths to understand forest-grassland vegetation dynamics and historical conditions. Phytoliths are particles of hydrated silica that form in the cells of living plants that are often morphologically distinct. Upon plant death and decay, the stable silica remains in the soil. Soil phytoliths are a useful tool to examine the vegetation history of an area. We created and published a phytolith reference collection, including a previously undescribed diagnostic phytolith for ponderosa pine, examined relationships between contemporary vegetation and surface soil phytolith assemblages using a phytolith classification system, and used phytoliths to explore forest-grassland vegetation dynamics. Results indicate that soil phytolith assemblages reflect long-term accumulation of organic matter in soils, and do not mirror contemporary vegetation at the scale of several meters, but rather several kilometers. Our data suggest that in the past, some* C_4 *(warm-season) grasses were more widely distributed but less abundant, grasses were more spatially continuous, total grass production was greater, and some species (*Koeleria *sp. and* Bromus *sp.) were more common in the study area. These results provide important information on historical understory conditions useful to ecologists and land managers for developing and implementing strategies promoting desired future conditions in the region.*

In: Olberding, Susan D., and Moore, Margaret M., tech coords. 2008. Fort Valley Experimental Forest—A Century of Research 1908-2008. Proceedings RMRS-P-53CD. Fort Collins, CO: U.S. Department of Agriculture, Forest Service, Rocky Mountain Research Station. 408 p.

Introduction

There is considerable evidence that in the southwestern United States, present day ponderosa pine stand structure and composition, accumulation of wildfire fuel, and frequency and severity of wildfire, are historically uncharacteristic (Covington et al. 1997, Covington and Moore 1994, Fule et al. 1997, Savage et al. 1996, Swetnam et al. 1996). Decades of exclusion and suppression of frequent, low intensity surface fires has been implicated as the main cause, although timber harvesting and replanting, historical periods of overgrazing, and climate shifts were also likely important. Substantial information exists regarding forest fire history and recent shifts in tree stand structure and composition, but quantitative studies investigating understory reference conditions are lacking.

Phytolith analysis is a promising tool for understanding vegetation dynamics in these ecosystems. Phytoliths are morphologically distinct particles of hydrated silica that form in the cells of living plants (Figure 1). Upon plant death and decay, many silica phytoliths resist dissolution and remain in the soil for centuries to millennia as evidence of the vegetation history of an area. Because grasses generally produce an order of magnitude more phytoliths than trees, many soils beneath grassland vegetation contain significantly more phytoliths by mass than soils beneath forest vegetation (Jones and Beavers 1964, Norgen 1973, Wilding and Drees 1971). Examination of phytolith concentration in soils can be used to decipher changes in grassland and forest ecotones through time. Analysis of individual phytolith morphology and phytolith assemblages can provide more detailed taxonomic information regarding vegetation change, particularly for species in the grass family (Fredlund and Tieszen 1994, Kerns et al. 2001, Mulholland 1989).

The goal of our work was to provide data regarding phytolith assemblage formation, herbaceous understory reference conditions, and provide additional insights into the vegetation dynamics in a ponderosa pine–bunchgrass community within the Fort Valley Experimental Forest.

Methods

The study site was located in northern Arizona, U.S.A., within the Fort Valley Experimental Forest, 10 km northwest of Flagstaff. Present-day forest structure is characterized by small patches (0.02-0.29 ha) of larger old-growth ponderosa pine trees in clumps of three or more (White 1985) interspersed with dense thickets of younger, smaller ponderosa pine trees, and relatively open canopy areas (<0.01 ha) with bunchgrasses and other herbaceous plants. Understory species composition is dominated by native bunchgrasses, including *Muhlenbergia montana*, *Festuca arizonica*, *Poa fendleriana*, *Blepharoneuron tricholepis* and *Elymus elymoides* (Kerns et al. 2001). Common forbs include *Cirsium wheeleri*, *Solidago sparsiflora*, and *Lotus wrightii*. The only understory shrub found was *Ceanothus fendleri*.

Fifteen 40-m^2 circular plots were established within the three forest canopy types found on the site (5 plots per canopy type): 1) old-growth pine (OG); 2) dense young pine thicket (DYP); and 3) open canopy (OC). Above-ground herbaceous plant biomass was determined by harvesting all plants within a 1.5 m x 0.5 m rectangular subplot. The forest floor layer was then removed from the subplot and two composite mineral soil samples were collected: 0-2 cm depth and 2-7 cm depth. Soils were air-dried and visible organic matter removed prior to passing soil through a 2-mm sieve. Phytoliths were extracted using a modified heavy liquid flotation technique (Pearsall 1986). Phytolith forms were viewed three dimensionally in a medium of Canada Balsam and classified into eight diagnostic types based on a system developed for the local flora (Kerns 2001). Only grass short-cells were considered; because they are fairly equal in size and silicification, they were assumed equally resistant to post-depositional degradation. The only non-graminoid phytolith form described and used in this study was the spiny body diagnostic for ponderosa pine (Figure 1, Kerns 2001). Photographs of diagnostic phytoliths from dry ash plant material were made using a LEO 435VP Scanning Electron Microscope located at the Northern Arizona University Electron Microscope Facility.

Analysis of variance was used to test for differences among the three canopy types in total above-ground herbaceous biomass, graminoid functional group (e.g., C_3 and C_4 grasses), phytolith morphotypes and phytolith concentration. If differences were significant ($p < 0.10$), pairwise tests were conducted using Tukey's procedure for multiple comparisons. Variables were transformed as appropriate. Non-metric multidimensional scaling was used to assess similarities in species and phytolith composition among the plot canopy types (Minchin 1987). Vector fitting was used to examine relationships between different forest structure variables and vegetation and phytolith assemblages (Kantivilas and Minchin 1989).

Results and Discussion

Current Vegetation

Open canopy plots had significantly more herbaceous plant biomass (20.3 ± 2.7 g/m^2) compared to OG (5.1 ± 2.4 g/m^2) and DYP (2.5 ± 1.2 g/m^2). Warm-season grasses (C_4) were only found on OC plots; these plots also had significantly more species present compared to plots of other canopy types. The most common grass was *Elymus elymoides*, a C_3 species found in all plots. *Festuca arizonica* and *Poa fendleriana* were only found in OG plots. *Ceanothus fendleri*, an important browse species and possible N-fixing plant, was not found on any of the DYP plots. Non-metric multidimensional scaling (NMDS) indicated that species composition corresponds to canopy type. Stand age, light availability, and O horizon thickness were significant vectors associated with the ordination (Kerns et al. 2001). These results suggest that the recently documented increase in tree density, decrease in light availability, and accumulation of forest floor material have probably resulted in loss of understory production and diversity, as well as potentially important functional species.





Figure 1. Scanning electron microscope photos of two diagnostic phytoliths. Above: panicoid lobate in situ from the grass *Schizachyrium scoparium*. Below: spiny body from *Pinus ponderosa*.

Soil Phytolith Assemblages

We created and published a phytolith reference collection including a previously unknown diagnostic phytolith for ponderosa pine (Kerns 2001). We then used a phytolith classification system to examine relationships between contemporary vegetation and surface soil phytolith assemblages as well as forest-grassland vegetation dynamics (Kerns et al. 2001, 2003). Our results indicated that local or plot-scale vegetation patterns associated with overstory canopy types were only weakly detected. Surface phytolith assemblage ordination revealed some correspondence to contemporary vegetation; however, even on open canopy plots dominated by warm season grasses with few to no trees, the percentage of warm season grass and ponderosa pine type phytoliths were not statistically different from heavily forested plots where warm-season grasses were absent (Kerns et al. 2001). Past research has shown inconsistent results in terms of local *in-situ* phytolith formation (Fredlund and Tieszen 1994, Fisher et al. 1995), possibly due to differing methodologies or factors that influence phytolith assemblage formation. Fire, herbivory and erosion may cause phytolith mixing and assemblage homogenization, leading to the lack of local sensitivity in our phytoliths assemblages. It is also likely that understory species were not spatially stable through time and that many phytoliths have remained preserved in the soil. Our results suggest that phytolith assemblages should be viewed as a long-term average of vegetation composition, not an instantaneous snapshot of vegetation.

Our results also indicated that vegetation composition has shifted through time. Results are summarized in Table 1. Grasses were more spatially continuous in the past (several hundred years ago; Kerns et al. 2001), lending additional support to the idea that grass productivity was greater in the past. In the past some C_4 grasses (species in the Chloridoideae, e.g. *Blepharoneuron tricholepis*, *Muhlenbergia* spp.) were more widely distributed but relatively less abundant compared to C_3 grasses. Several mechanisms that could explain this shift (e.g. increased temperatures, over grazing and preferential selection of C_3 grasses), are reviewed in Kerns et al. (2001). It is important to reiterate that surface phytolith assemblages representing the present are long-term averages of vegetation composition. The assemblages do not reflect a snapshot of the present-day vegetation. Thus the increase in some C_4 type phytoliths seen in surface soils could be explained by extensive grazing of domestic ungulates that favored C_3 grasses from late 1800's to approximately the mid-1900's. Because tree cover has increased over the past 50 years, it is generally thought that C_4 grasses have decreased substantially due to shading.

Table 1. Summary of results for relative changes in vegetation in the study area as determined from surface and subsurface soil phytolith assemblages.

Vegetation	Present[a]	Diagnostic Phytolith Evidence
Ponderosa pine	Increased	More spiny bodies in surface soils
All grasses	Decreased and spatially restricted	Phytolith concentration
C_3 grasses	Decreased, particularly *Koeleria macrantha* and *Bromus* spp.	More rondels & crenates in subsurface soils
C_4 grasses (Chloridoideae)	Increased but spatially restricted	More saddles in surface soils

[a] The present is determined from surface phytolith assemblages which represent long-term averages of vegetation composition and do not represent a snapshot of present-day vegetation.

Another important finding that emerged from our study was that phytolith forms diagnostic of *Koeleria cristata* and native species in the genus *Bromus* (i.e., *Bromus ciliatus* and *Bromus anomalus*) were more abundant in subsurface compared to surface soil horizons. Although these species are presently uncommon in the study area, they may have been more abundant in the past (Table 1).

Acknowledgments

This research was supported by state funds provided by the School of Forestry, Northern Arizona University, the USDI Bureau of Land Management, Arizona State Office, and several Northern Arizona Graduate College Organized Research Grants. We are especially thankful to Lauren Labate for field and laboratory assistance. Dr. Deborah Pearsall, University of Missouri at Columbia, provided much needed expertise regarding phytolith morphology.

References

Covington, W.W.; Moore, M.M. 1994. Postsettlement changes in natural fire regimes and forest structure: ecological restoration of old-growth ponderosa pine forests. Journal of Sustainable Forestry. 2: 153-181.

Covington, W.W.; Fulé, P.Z.; Moore, M.M.; Hart, S.C.; Kolb, T.E.; Mast, J.N.; Sackett, S.S.; Wagner, M.R. 1997. Restoration of ecosystem health in southwestern ponderosa pine forests. Journal of Forestry. 95: 25-29.

Fisher, R.F.; Brown, C.N.; Fisher, W.F. 1995. Opal phytoliths as an indicator of the floristics of prehistoric grasslands. Geoderma. 68: 243-255.

Fredlund, G.G.; Tieszen, L.T. 1994. Modern phytolith assemblages from the North American Great Plains. Journal of Biogeography. 21: 321-335.

Fulé, P.Z.; Covington, W.W.; Moore, M.M. 1997. Determining reference conditions for ecosystem management of southwestern ponderosa pine forests. Ecological Applications. 7: 895-908.

Jones, R.L.; Beavers, A.H. 1964. Aspects of catenary development and depth distribution of opal phytoliths in Illinois soils. Soil Science Society of America Journal. 28: 413-416.

Kantvilas, G.; Minchin, P.R. 1989. An analysis of epiphytic lichen communities in Tasmanian cool temperate rainforest. Vegetatio. 84:99-112.

Kerns, B.K. 2001. Diagnostics phytoliths for a ponderosa pine-bunchgrass community near Flagstaff, Arizona. The Southwestern Naturalist. 46: 282-294.

Kerns, B.K.; Moore, M.M.; Hart, S.C. 2001. Estimating forest-grassland dynamics using soil phytolith assemblages and SOM delta13C. Écoscience. 8: 478-488.

Kerns, B.K.; Moore, M.M.; Timpson, M.E.; Hart, S.C. 2003. Soil properties associated with vegetation patches in a ponderosa pine-bunchgrass mosaic. Western North American Naturalist. 63: 452-462.

Minchin, P.R. 1987. An evaluation of the relative robustness of techniques for ecological ordination. Vegetatio. 68:89-107.

Mulholland, S.C. 1989. Phytolith shape frequencies in North Dakota grasses: a comparison to general patterns. Journal of Archaeological Science. 16: 489-511.

Norgen, A. 1973. Opal phytoliths as indicators of soil age and vegetative history. Oregon State University, Corvallis, OR, USA. Ph.D. Dissertation.

Pearsall, D.M. 1986. Paleoethnobotany, A Handbook of Procedures. Academic Press, Inc., Harcourt Brace Jovanovich, Publishers.

Savage, M.; Brown, P.M.; Feddema, J. 1996. The role of climate in a pine forest regeneration pulse in the southwestern United States. Écoscience. 3: 310-318.

Swetnam, T.W.; Baisan, C.H.1996. Historical fire regime patterns in the southwestern United States since AD 1700. Pages 11-32 in C.D. Allen (ed.). Fire effects in southwestern forests. GTR RM-246. Fort Collins, CO: U.S. Department of Agriculture, Forest Service, Rocky Mountain Forest and Range Experiment Station.

White, A.S. 1985. Presettlement regeneration patterns in a southwestern ponderosa pine stand. Ecology. 66: 589-594.

Wilding, L.P.; Drees, L.R.1971. Biogenic opal in Ohio soils. Soil Science Society of America Proceedings. 35: 1004-1010.

The content of this paper reflects the views of the author(s), who are responsible for the facts and accuracy of the information presented herein.

Tree Ecophysiology Research at Taylor Woods

Thomas E. Kolb, *School of Forestry, Northern Arizona University, Flagstaff, AZ; and* **Nate G. McDowell,** *Los Alamos National Laboratory, Earth and Environmental Sciences Division, Los Alamos, NM*

Abstract—*We summarize the key findings of tree ecophysiology studies performed at Taylor Woods, Fort Valley Experimental Forest, Arizona between 1994 and 2003 that provide unique insight on impacts of long-term stand density management in ponderosa pine forests on tree water relations, leaf gas exchange, radial growth, leaf area-to-sapwood-area ratio, growth efficiency, leaf area index, resin defenses, and stand-level above-ground carbon sequestration.*

Introduction

The stand density experiment initiated in 1962 at Taylor Woods, Fort Valley Experimental Forest, Arizona set the stage for a series of tree ecophysiology studies conducted between 1994 and 2003 that provide insight on effects of stand density management in ponderosa pine forests on tree and stand growth and physiology. Many of the questions addressed in these recent studies were not anticipated when the stand density experiment was started in 1962. Maintenance of the density experiment for over 40 years by Rocky Mountain Research Station staff, notably Carl Edminster, provided us with the opportunity to ask contemporary questions about impacts of long-term silvicultural thinning on a range of tree- and stand-level physiological characteristics that is not possible in short-term studies. Thus, Taylor Woods has proven to be one of the most important long-term forestry research sites in the southwestern United States.

This paper briefly describes results of our ecophysiology studies at Taylor Woods. For brevity, we introduce the study site and follow with major findings. Our methods have been described in detail elsewhere (Kolb et al. 1998, McDowell et al. 2006, McDowell et al. 2007).

Taylor Woods is in the Fort Valley Experimental Forest (35°16’11” N, 111°44’30” W) located within the Coconino National Forest approximately 15 km northwest of Flagstaff, Arizona, USA. The stand is approximately 35.6 ha and is dominated by ponderosa pine (*Pinus ponderosa* var. *scopulorum*) that regenerated naturally in

In: Olberding, Susan D., and Moore, Margaret M., tech coords. 2008. Fort Valley Experimental Forest—A Century of Research 1908-2008. Proceedings RMRS-P-53CD. Fort Collins, CO: U.S. Department of Agriculture, Forest Service, Rocky Mountain Research Station. 408 p.

approximately 1919 (Ronco et al. 1985, Savage et al. 1996). A sparse understory of grasses and forbs is present. The stand has flat topography and is located at 2,266 m elevation. Mean annual temperature from 1909 to 1990 near the study site was 6.0 °C and mean annual precipitation was 56.4 cm with approximately half of this amount falling as snow (Schubert 1974). The region has a monsoonal climate typical of the Southwest U.S. with precipitation distributed in a bimodal pattern that peaks in the winter and late summer, and a pronounced drought during May and June.

We utilized a replicated set of stand basal area treatments at Taylor Woods to obtain data about physiological and structural responses to changes in stand basal area (BA). The initial experiment was designed by the US Forest Service to determine effects of stand BA on ponderosa pine growth (Myers 1967, Ronco et al. 1985). The forest was first thinned in October 1962 to generate three replicated plots of each of six BA (34, 28, 23, 18, 14, 7 m^{-2} ha^{-1}) plus an unthinned control. The residual BA levels were maintained by re-thinning once per decade (1972, 1982, 1992, 2003). The plots are about 0.4 ha in size, and have 0-10 m buffers. Stand structural data for year 2003 are shown in Table 1.

Table 1. Stand characteristics in year 2003 for each basal area treatment at the Taylor Woods, Fort Valley Experimental Forest, Arizona. One standard error of the mean is shown in parentheses. The unthinned 45 m^2 ha^{-1} treatment had only one plot, therefore no standard errors are provided. Following McDowell et al. (2006).

Basal area treatment (m^2 ha^{-1})	Stem density (no. ha^{-1})	Mean DBH[a] (cm)	Mean height (m)
7	70 (3.8)	47 (0.99)	19.5
14	145 (3.3)	40 (0.43)	18.6
18	245 (11.6)	34.8 (0.87)	18.9
23	366 (18.0)	31.7 (0.76)	18.9
28	471 (39.3)	30.4 (1.24)	16.9
35	789 (1.6)	25.5 (0.03)	15.9
45	3160	13.4	11.1

[a] Diameter at breast height.

Major Findings

Direct measurements of leaf gas exchange in summer 1994 following the third thinning in 1992 show that thinning increased net photosynthetic rate (P_n; Fig. 1A). Increased P_n in response to thinning was highly correlated with leaf-level stomatal conductance (Kolb et al. 1998) and was not associated with increased leaf nitrogen concentration (Kolb et al. 1998) or a change in carboxylation efficiency (McDowell et al. 2006). Hence much of the positive effect of thinning on P_n was due to increased supply of carbon dioxide to chloroplasts due to higher stomatal conductance.

Data from 1994 (Kolb et al. 1998) show that thinning increased water availability to trees. Stand BA was inversely and linearly related to average growing-season leaf xylem predawn water potential (Fig. 1B). Thus, thinning can be used to reduce water stress on ponderosa pine in northern Arizona.

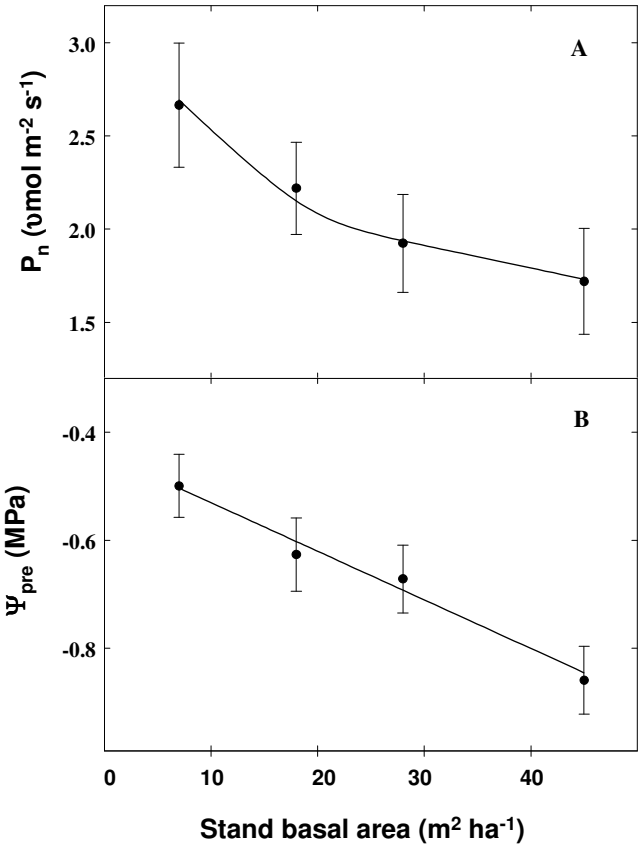

Figure 1. A) Leaf-level net photosynthetic rate (P_n) based on all-sided leaf area and averaged from May to September, 1994 vs. stand basal area (BA). B) Leaf xylem predawn water potential (Ψ_{pre}) averaged from May to September, 1994 vs. BA. Bars are +/- one standard error. Equations for the regression lines are A. $P_n = 4.28 \bullet BA \bullet^{(-0.24)}$, r^2=0.99, p=0.02, B. Ψ_{pre} = -0.009•BA -0.44, r^2=0.99, p=0.02. Derived from Kolb et al. (1998) and McDowell et al. (2006).

A chronology of basal area increment (BAI) calculated from increment cores sampled at breast height shows that BAI increased at all BA levels starting two years after the onset of thinning. BAI was similar for all BA prior to thinning between 1940 and 1961 (Fig. 2A). The increase in BAI started in the second year after thinning (1964) for all treatments. BAI was consistently higher in all thinned plots compared with the control in all years between 1964 and 2002. BAI in the control was extremely low (between 0 and 2 cm^2 yr^{-1}) in all years. Thinning to a BA of 7 m^2 ha^{-1} caused the largest increase in BAI, followed by the 14 m^2 ha^{-1} and 18 m^2 ha^{-1} BA levels (Fig. 2A). Trees in the 23, 28, and 34 m^2 ha^{-1} BA levels had similar BAI in most years. Increases in BAI after the later thinnings (i.e., post 1962) were most pronounced in the 7 m^2 ha^{-1} BA. BAI decreased at all BA following the 1992 thinning (Figure 2A); this reduction was associated with drought between 1993 and 2000 (Fig. 2B). These results can be used by silviculturists to design treatments to control individual tree growth.

Comparison of the slope of the relationship between BAI and the Palmer drought severity index (PDSI) during drought years (negative PDSI, Fig. 2B) showed that the sensitivity of BAI to drought differed among BA (Fig. 3). The slope, and thus sensitivity of BAI to drought, was inversely and linearly related to BA (Fig. 3). BAI in low BA was more sensitive to drought than in high BA. In contrast, there was no significant relationship between sensitivity of BAI to PDSI when data from all years (i.e., positive and negative PSDI) were used in the comparison (McDowell et al. 2006). The results suggest that severe droughts will have greater relative (e.g., proportional) impacts on BAI of fast-growing trees at low BA than slow-growing trees at high BA.

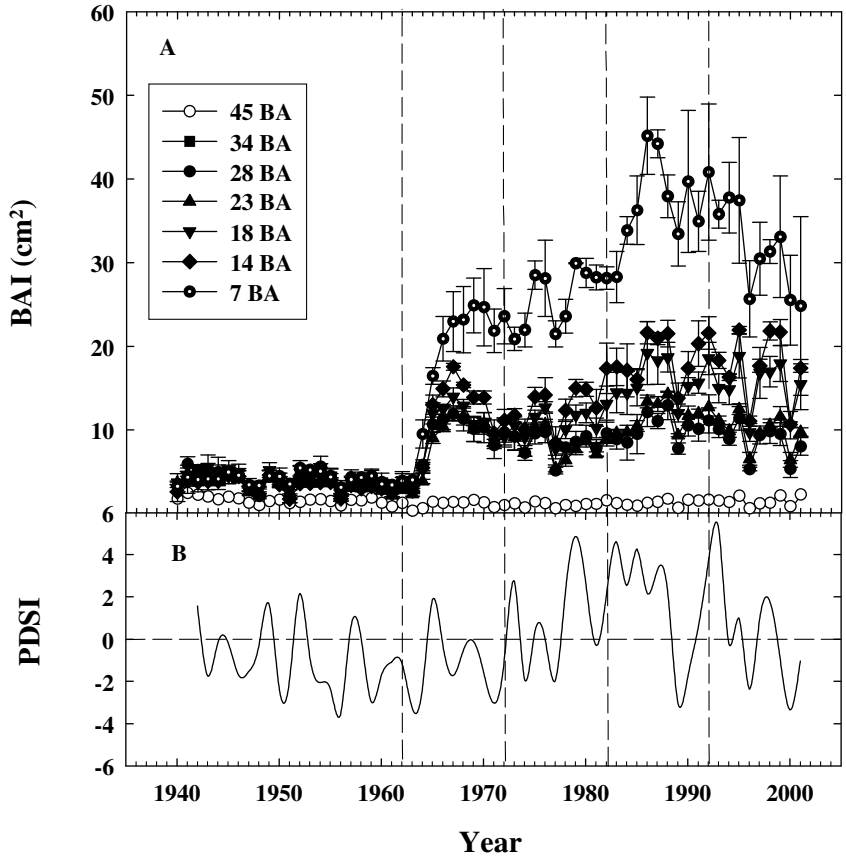

Figure 2. A) Basal area increment (BAI) for seven basal area (BA) treatments (7 to 45 m^2 ha^{-1}). Data are averaged for three plots per treatment with the exception of the 45 m^2 ha^{-1} control treatment (no thinning), which had a single plot. Bars are +/- one standard error. The initial thinning treatment (1962) and subsequent thinning treatments (1972, 1982, 1992) are indicated by the vertical lines. B) Annual Palmer drought severity index (PDSI) for Region 2 of Arizona. Negative PDSI values represent drought and positive PDSI values represent wet periods. From McDowell et al. (2006).

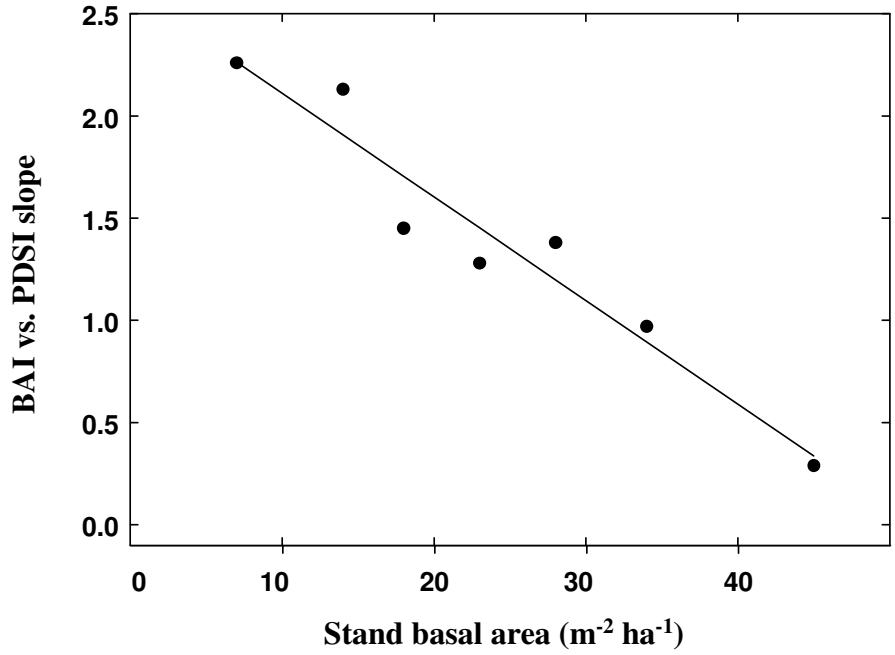

Figure 3. Treatment-specific slopes of basal area increment (BAI) versus annual Palmer drought severity index (PDSI) using all plots per treatment, and only the negative PDSI years from 1962 to 2001. The regression equation is: BAI:PDSI = -0.051•BA + 2.62, r^2=0.93, p<0.01. From McDowell et al. (2006).

The chronosequence of carbon isotope discrimination (Δ) derived from tree rings and corrected for temporal changes in atmospheric carbon isotope ratio caused by fossil fuel emissions (McDowell et al. 2006) shows that thinning had a pronounced effect on the ratio of carbon dioxide concentration in the leaf mesophyll (C_i) to concentration in the atmosphere (C_a; Fig. 4). With no change in carboxylation efficiency as was shown for the thinning treatments at Taylor Woods (McDowell et al. 2006), and assuming similar C_a, vapor pressure deficit and light intensity, increased Δ results from increased C_i due to greater stomatal conductance. Normalization of Δ relative to Δ either prior to thinning (Fig. 4B) or relative to the unthinned control (Fig. 4C) provided a clearer signal of the effect of thinning than non-normalized data (Fig. 4A). Relative to the control (Fig. 4C), thinning increased Δ at all wide range of BA levels 5 and 12 years after treatment suggesting a large simulation in C_i and stomatal conductance. Interestingly, the second thinning increased Δ for only one post-thinning year (1973) and only at the lowest BA (7 and 14 m^2 ha^{-1}, Fig. 4B, C). Effects of the third thinning (1982) on Δ were similar to the first thinning with a general increase in Δ for all BA for several years after thinning (Figure 4C). The fourth thinning (1992) did not increase Δ in any BA relative to the control (Figure 4C).

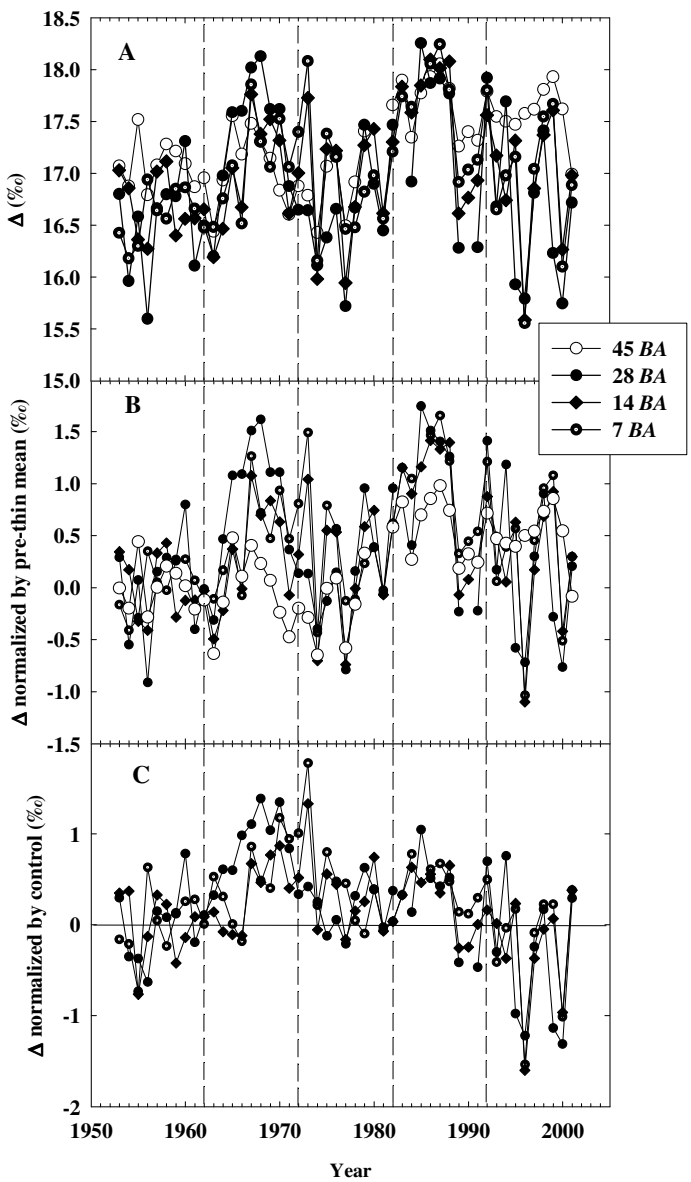

Figure 4. A) Carbon isotope discrimination (Δ), B) Δ nominalized to prethinning (1952-1961) Δ, and C) Δ normalized to the unthinned control for the 45, 28, 14 and 7 m^{-2} ha^{-1} basal area treatments for years 1952-2001. Each point represents a plot mean value obtained by pooling five trees per plot into a single sample. The initial thinning treatment (1962) and subsequent thinning treatments (1972, 1982, 1992) are indicated by the vertical dashed lines. From McDowell et al. (2006).

Thinning had unequal effects on whole-tree leaf area and sapwood area which changed the ratio of leaf area to sapwood area (McDowell et al. 2006). Reduction of BA by thinning increased both tree leaf area (Figure 5A) and sapwood area at breast height (Figure 5B) as would be expected due to a general stimulation of tree growth by thinning. The ratio of leaf area to sapwood area was inversely and linearly related to BA (Figure 5C); sapwood of trees growing at low BA supported more leaf area than trees at high BA. These results combined with the Δ_results suggest that thinning increases tree BAI first by greatly increasing stomatal conductance, followed by a large increase in carbon allocation to leaf area.

Thinning altered growth efficiency, defined as yearly biomass production divided by either sapwood area or leaf area (Waring et al. 1980, Waring 1983). In four of six cases, growth efficiency decreased in response to reduction in BA (Figure 6B, D, E. F; McDowell et al. 2007). Growth efficiency increased with thinning intensity in only one case (Figure 6A). Thus, our results are not consistent with earlier hypotheses (Waring et al. 1980, Waring 1983) that thinning increases the "efficiency" of wood production using conventional measurements of growth efficiency.

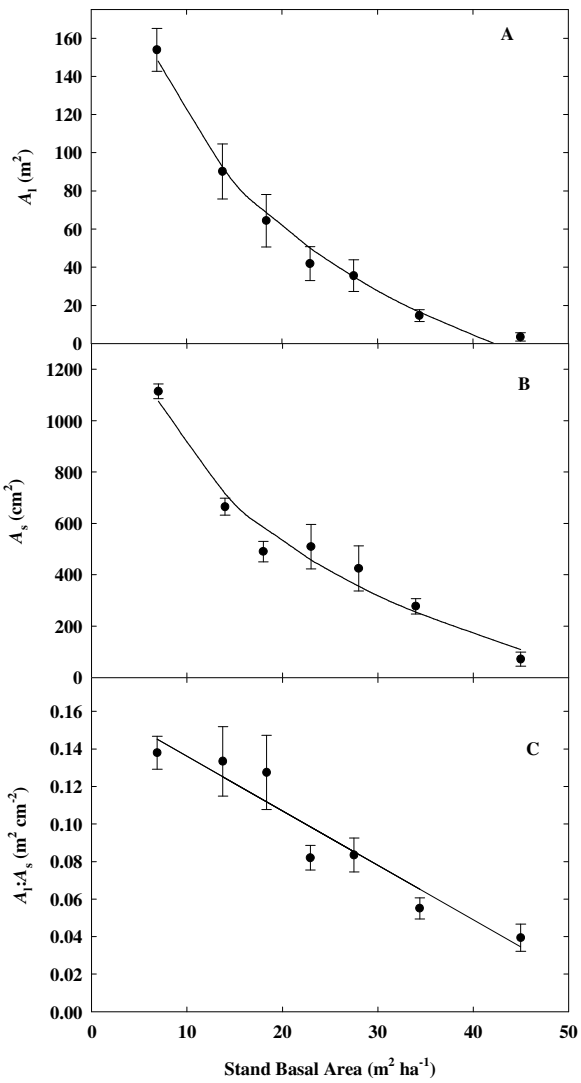

Figure 5. A) Whole tree leaf area (A_l), B) sapwood area (A_s) and C) leaf area:sapwood area ratio (A_l:A_s) versus stand basal area (BA). Bars are +/- one standard error. The regressions equations are: A) A_l = -82.55 • ln (BA) + 308.6, r^2 = 0.99, p<0.01, B) A_s = -519.2 • ln (BA) + 2086, r^2 = 0.97, p<0.01, and C) A_l:A_s = -0.0029 • BA + 0.165, r^2 = 0.92, p<0.01. Derived from McDowell et al. (2006, 2007).

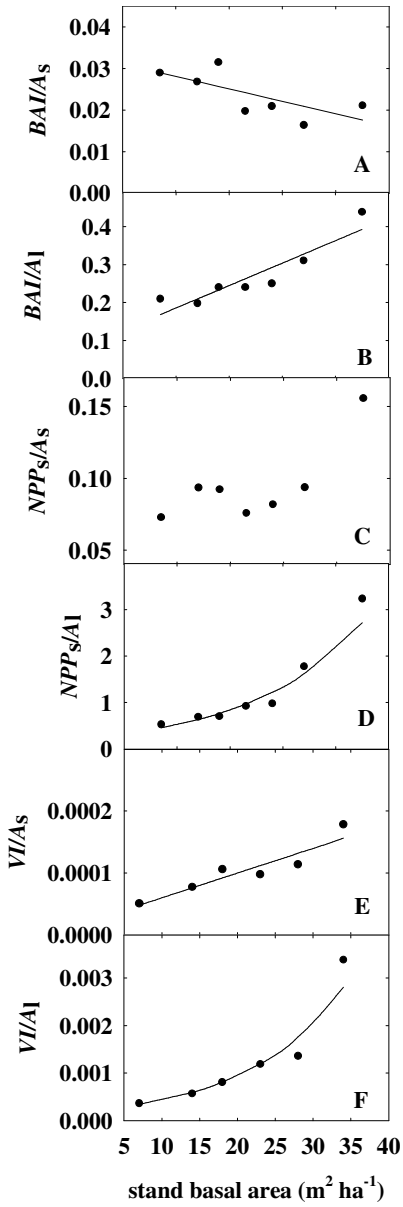

Figure 6. Individual-tree growth efficiency versus stand basal area (BA). Panels and regression relationships are:

A) BAI per unit sapwood area (BAI/A_s, $cm^2\ cm^{-2}\ A_s\ y^{-1}$) = -0.0003 * BA + 0.031, $p<0.01$, $r^2=0.51$,
B) BAI per unit leaf area (BAI/A_l, $cm^2\ m^{-2}\ A_l\ yr^{-1}$) = 0.006 * BA + 0.127, $p<0.01$, $r^2=0.84$,
C) NPP_s per unit sapwood area (NPP_s/A_s, $g\ cm^{-2}\ A_s\ yr^{-1}$), no significant relationship,
D) NPP_s per unit leaf area (NPP_s/A_l, $g\ m^{-2}\ A_l\ yr^{-1}$) $=0.328*e^{(0.048*BA)}$, $p<0.01$, $r^2=0.95$,
E) VI per unit sapwood area (VI/A_s, $m^3\ cm^{-2}\ A_s\ yr^{-1}$) = 0.00005 * BA + 0.048, $p<0.01$, $r^2=0.88$, and
F) VI per unit leaf area (VI/A_l, $m^3\ m^{-2}\ A_l\ yr^{-1}$) = 0.0002 * $e^{(0.078*BA)}$, $p<0.01$, $r^2=0.96$.

From McDowell et al. (2007).

Thinning also affected leaf area index (LAI). Understory LAI, measured in 1998 and 1999, was more responsive to thinning than overstory or total stand LAI (Figure 7). Thinning increased understory LAI, and the largest increase occurred at low BA (Figure 7A). Understory LAI was a small proportion of total stand LAI at all BA (Figure 7B); the contribution of the understory to total LAI ranged from about 15% at the lowest BA (7 $m^2\ ha^{-1}$) to about 0% at the highest (45 $m^2\ ha^{-1}$) BA (Figure 7B). Overstory and total LAI were highest at intermediate BA, and were lowest at both the highest and lowest BA (Figure 7B). Peak total-stand projected-area LAI was about 2.0 $m^2\ m^{-2}$. These results can be used to inform models of forest photosynthesis and transpiration and range production.

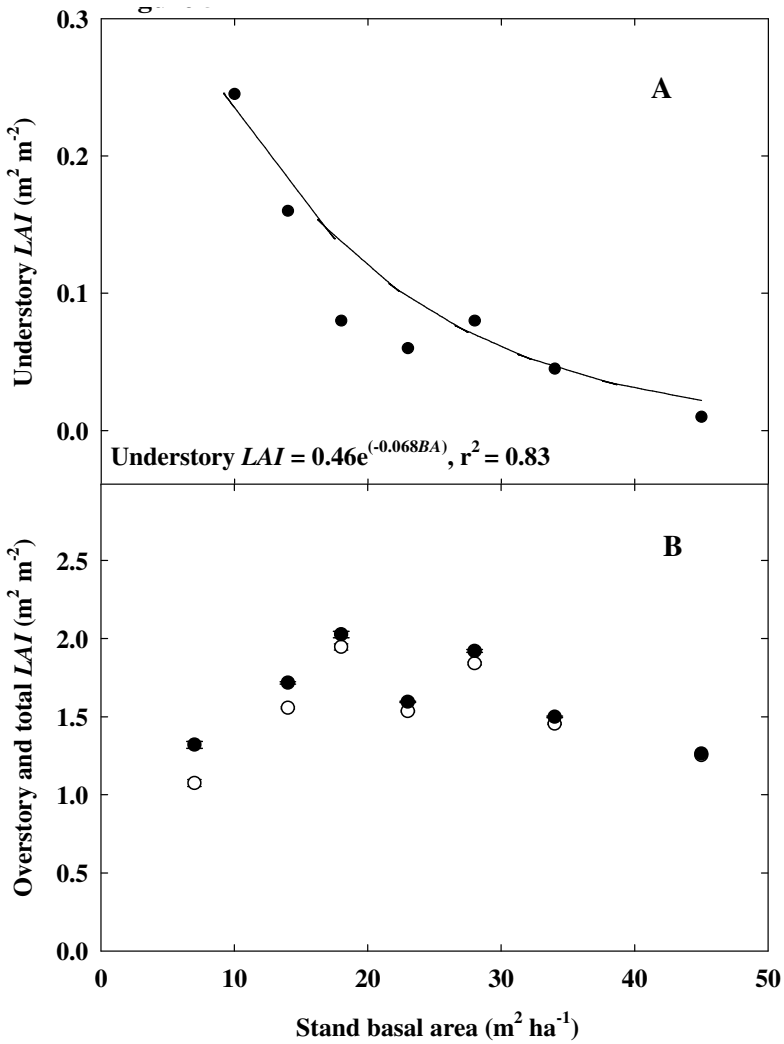

Figure 7. A) Understory leaf area index (LAI) versus stand basal area, and B) overstory (open symbols) and total (closed symbols) LAI verses stand basal area. From McDowell et al. (2007).

We pooled data on bole resin flow in response to phloem wounding over a range of BA at Taylor Woods in 1994 (Kolb et al. 1998) with data from four similar studies of ponderosa pine in northern AZ to address whether resin defense against bark beetles was related to stand basal area (McDowell et al. 2007). Resin flow was negatively related to BA for data from Taylor Woods and pooled over all studies (Figure 8A). Resin flow was positively related to tree BAI for data from Taylor Woods and pooled over all studies (Figure 8B). Silviculturists can use our results to design treatments that enhance tree resin defense against bark beetles.

Control of stand basal area by three and a half decades of repeated thinning strongly influenced stand-level above-ground carbon sequestration which was measured as above-ground net primary production (NPP_{stand}) in years 1996-2001 (McDowell et al. 2007). Net primary production decreased with stand basal area for non-normalized NPP_{stand} (Figure 9A) and for NPP_{stand} normalized by stand LAI (Figure 9B). Thus, greater NPP_{stand} at high BA occurred because the greater density of stems at high BA (Table 1) overcompensated for the lower growth rate of individual trees at high compared with low BA (e.g., Figure 2A).

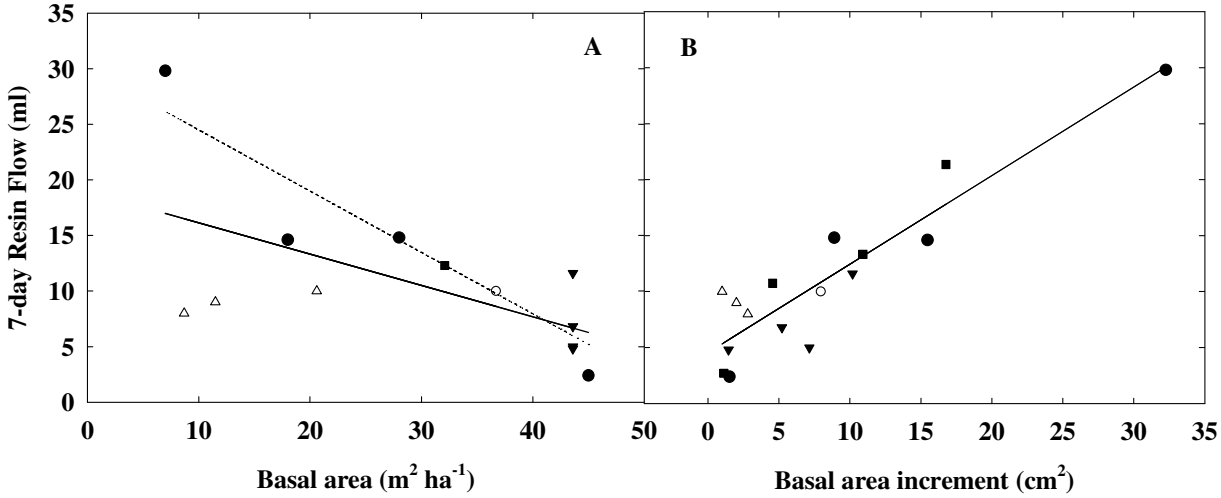

Figure 8. Seven day resin flow after phloem wounding versus A) stand basal area (BA), and B) individual tree basal area increment (BAI). The regression relationships are: A) resin flow = -0.28*BA + 18.9 (p=0.03, r^2=0.36), and B) resin flow=0.79*BAI+ 4.5, (p=0.01, r^2=0.84). The symbols denote different studies (see McDowell et al. 2007 for details). The dashed line in A) represents the relationship when the resin flow data that was converted from 24-hour values to 7-day values (open triangles) is excluded.

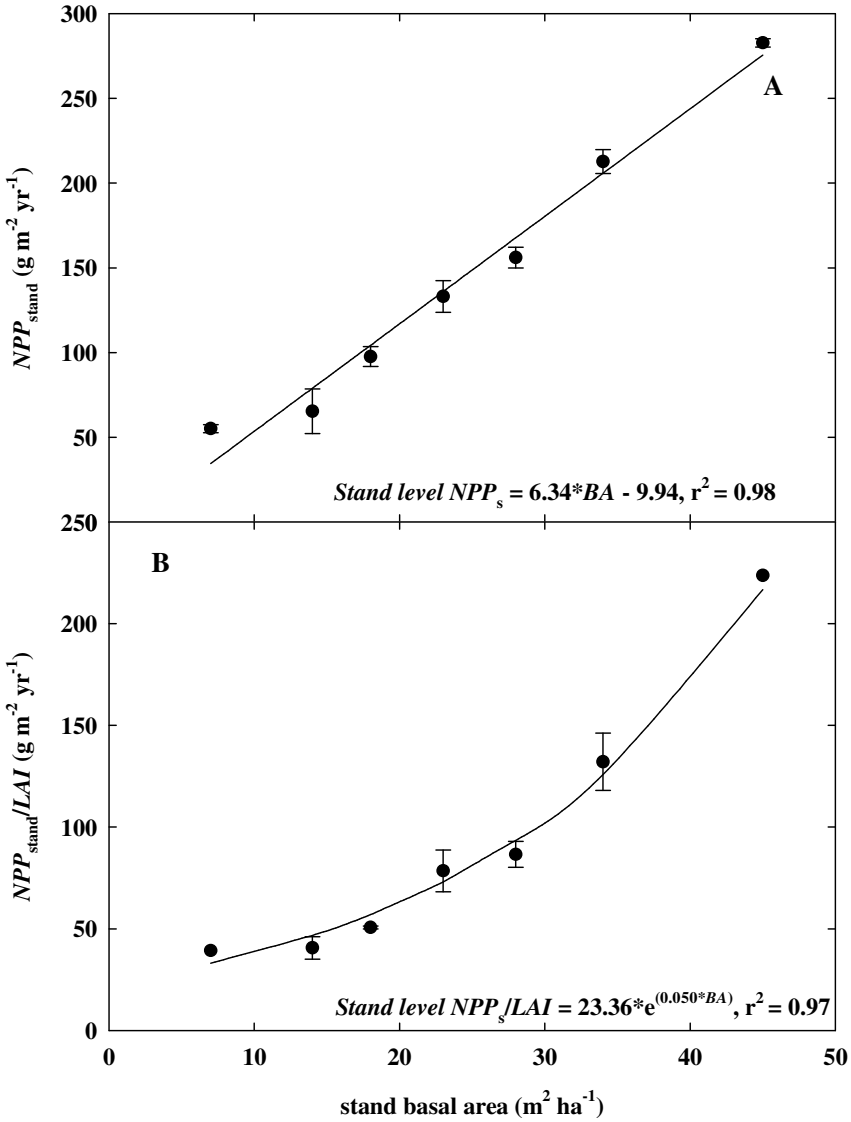

Figure 9. A) Stand-level primary production (NPP_{stand}; annual average for 1996-2001) verses stand basal area, and B) stand level growth efficiency defined as NPP_{stand}/total leaf area index (LAI) verses stand basal area. Bars are one standard error. From McDowell et al. (2007).

References

Kolb, T.E.; Holmberg, K.M.; Wagner, M.R.; Stone, J.E. 1998. Regulation of ponderosa pine foliar physiology and insect resistance mechanisms by basal area treatments. Tree Physiology. 18: 375-381.

McDowell, N.G.; Adams, H.D.; Bailey, J.D.; Hess, M.; Kolb, T.E. 2006. Homeostatic maintenance of ponderosa pine gas exchange in response to stand density changes. Ecological Applications. 16: 1164-1182.

McDowell, N.G.; Adams, H.D.; Bailey, J.D.; Kolb, T.E. 2007. The role of stand density on growth efficiency, leaf area index, and resin flow in southwestern ponderosa pine forests. Canadian Journal of Forest Research. 37: 343-355.

Myers, C.A. 1967. Growing stock levels in even-aged ponderosa pine. Res. Pap. RM-33. Fort Collins, CO: USDA, For. Serv., Rocky Mountain Res. For. Range. Exp. Sta. 8 p.

Ronco, F.J.; Edminster, C.B.; Trujillo, D.P. 1985. Growth of ponderosa pine thinned to different stocking levels in northern Arizona. Res. Pap. RM-262. Fort Collins, CO: USDA, For. Serv., Rocky Mountain Res. For. Range. Exp. Sta. 15 p.

Savage, M.; Brown, P.M.; Feddema, J. 1996. The role of climate in a pine forest regeneration pulse in the southwestern United States. Ecoscience. 3: 310-318.

Schubert, G.H. 1974. Silviculture of the southwest ponderosa pine: the status of our knowledge. Res. Pap. RM-123. Fort Collins, CO: USDA, For. Serv., Rocky Mountain Res. For. Range. Exp. Sta. 71 p.

Waring, R.H. 1983. Estimating forest growth and efficiency in relation to canopy leaf area. Advances in Ecological Research. 13: 327-354.

Waring, R.H.; Theis, W.G.; Muscato, D. 1980. Stem growth per unit of leaf area: a measure of tree vigor. Forest Science. 26: 112-117.

The content of this paper reflects the views of the author(s), who are responsible for the facts and accuracy of the information presented herein.

Forest and Range Research on the "Wild Bill Plots" (1927-2007)

Daniel C. Laughlin, *School of Forestry and Ecological Restoration Institute, Northern Arizona University, Flagstaff, AZ; and* **Margaret M. Moore,** *School of Forestry, Northern Arizona University, Flagstaff, AZ*

Abstract—*In 1927, the Fort Valley Experimental Forest initiated a range-timber reproduction study. The study was one of the first attempts to experimentally isolate the agents responsible for injury to ponderosa pine regeneration, and at the same time assess the impacts of livestock grazing on herbaceous vegetation. The study was conducted on the USFS range allotments northwest of Flagstaff, Arizona, known as Wild Bill and Willaha, and covered ~12,000 ha (~30,000 acres). Fifty-five permanently marked ponderosa pine "reproduction plots" were established to follow the fate of ponderosa pine seedlings, while an additional 28-1 m^2 chart quadrats were established to quantify herbaceous vegetation composition and cover. In 2006, most of the Wild Bill and Willaha plots were relocated and remeasured and examples of key preliminary findings are reported in this proceedings paper.*

Introduction

One of the first major management conundrums in the ponderosa pine-bunchgrass ecosystem of northern Arizona was how to manage public land for optimum use of both range and timber resources. The heart of the conflict was due to livestock grazing impacts on ponderosa pine (*Pinus ponderosa* Laws. var. *scopulorum* Engelm.) reproduction. Cattlemen and sheep men wanted to fully utilize the productive forage resources on the rangeland, but they could not guarantee that their livestock would not damage woody seedlings. This alarmed the foresters who were already concerned about the lack of pine reproduction in the ponderosa pine regions of the Southwest. Therefore, it was up to the forest and range scientists to quantify the impact of livestock on pine reproduction and forage production, to determine whether wild herbivores or other agents may be responsible for pine seedling demise, and to define proper grazing management for ponderosa pine-bunchgrass rangelands.

In: Olberding, Susan D., and Moore, Margaret M., tech coords. 2008. Fort Valley Experimental Forest—A Century of Research 1908-2008. Proceedings RMRS-P-53CD. Fort Collins, CO: U.S. Department of Agriculture, Forest Service, Rocky Mountain Research Station. 408 p.

In 1927, the Fort Valley Experimental Forest initiated a range-timber reproduction study. The study was one of the first attempts to experimentally isolate the agents responsible for injury to ponderosa pine regeneration, and at the same time assess the impacts of livestock grazing on herbaceous vegetation. The study was conducted on the United States Forest Service (USFS) range allotments northwest of Flagstaff, Arizona, known as Wild Bill and Willaha, and covered ~30,000 acres (~12,000 ha; Figure 1). Locally, the project was known as the "Cooperrider-Cassidy study."

Two types of plots were established. First, 55 rectangular plots of variable size and dimension were established on patches of pine regeneration. Second, 28 1 x 1 m chart quadrats (Clements 1905) were established to study the herbaceous vegetation.

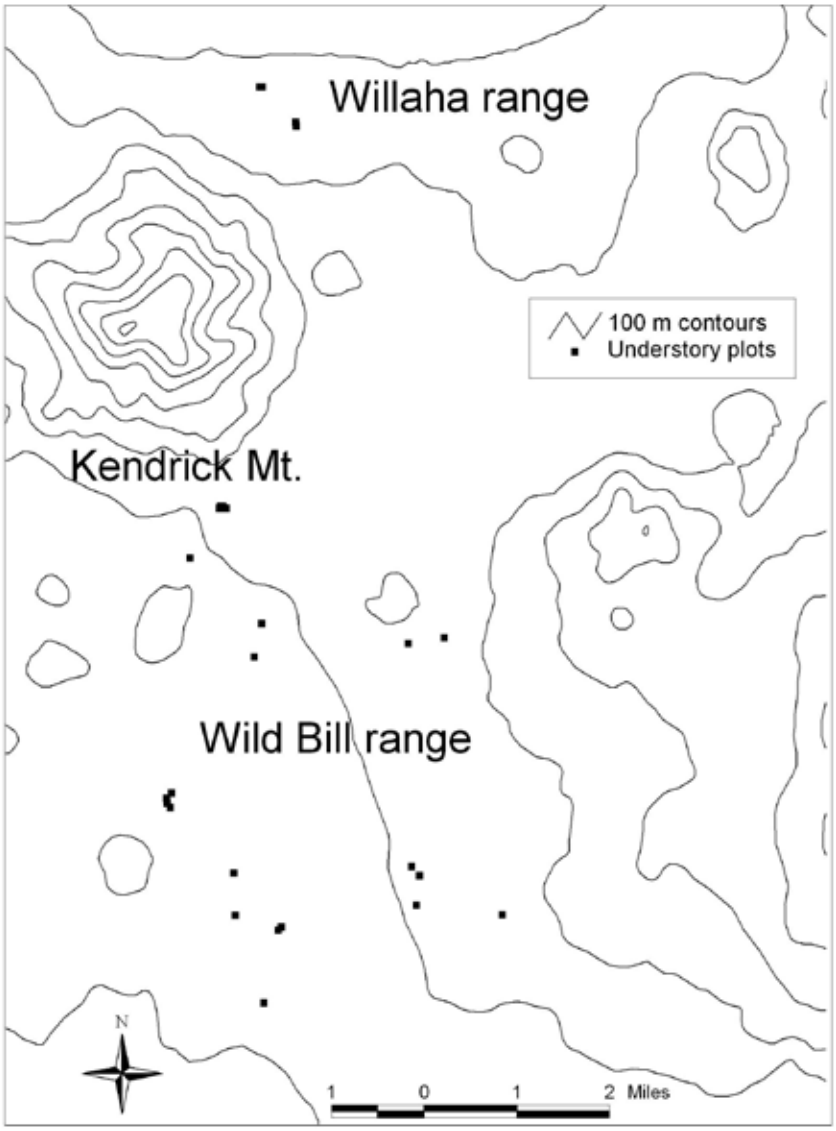

Figure 1. Wild Bill and Willaha study sites are located northwest of the San Francisco Peaks near Kendrick Mountain in northern Arizona.

Pine Reproduction Study

Fifty-five permanently marked ponderosa pine "reproduction plots" (ranging from 0.005 to 0.01 ac in size) were established throughout the range. Thirty plots were established on the open range (where livestock had free access to forage from June through October), while 25 were established within grazing enclosures. The enclosures were used to control the duration and timing of livestock use during the grazing season. These plots were centered on existing patches of "scattered" or "dense" ~seven-year old ponderosa pine regeneration within areas represented by "badly overgrazed," "properly utilized" and "under used" (these categories were determined by the expert opinions of the range scientists). Within each plot, the researchers numbered, mapped, and tagged all the seedlings and small saplings (Figure 2). Over the grazing season, they recorded pine seedling height, condition, and apparent injury agent, and followed the fate of these seedlings from 1927 until 1938. Repeat photos were taken throughout the original study (1927-1938) and again in 2006 (Figure 3). A series of photographs of plot 149A on the Willaha range

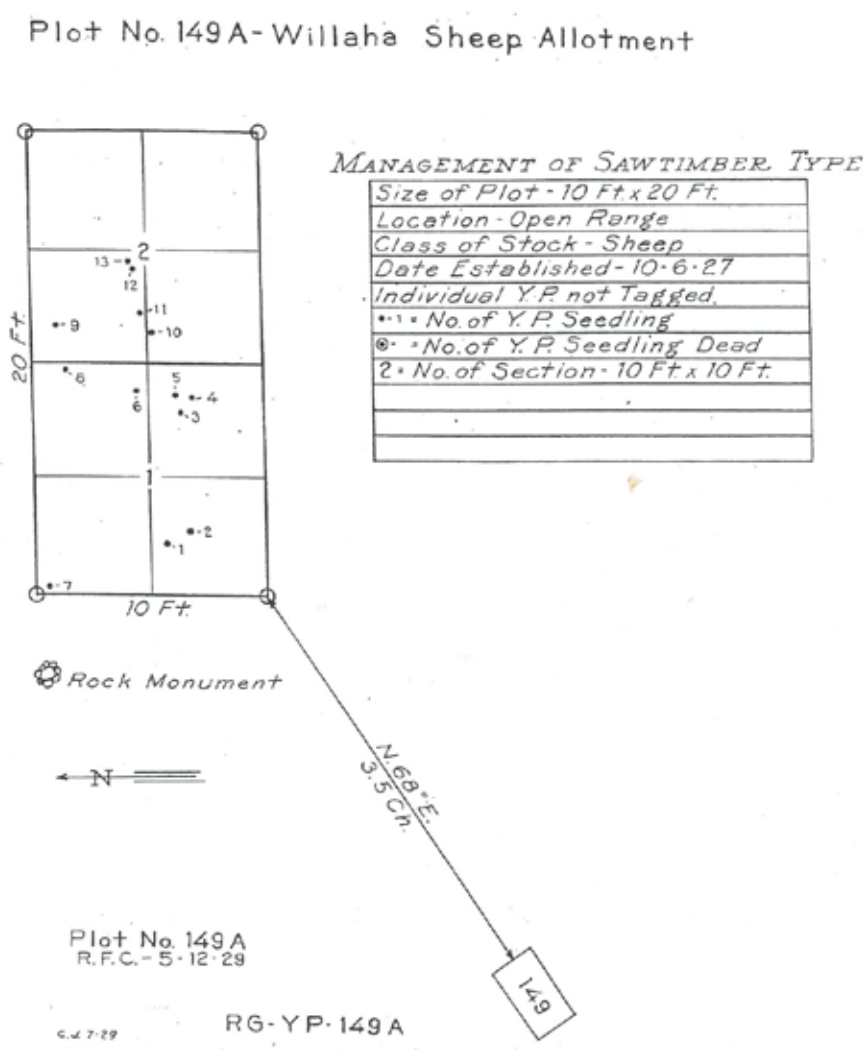

Figure 2. Pine reproduction plot 149A on the Willaha range north of Kendrick mountain.

north of Kendrick Mountain illustrate the abundance of ponderosa pine regeneration in 1935 and the dramatic shift in the forest structure (tree size, density, and canopy closure) during the 71-year period.

C.K. Cooperrider and H.O. Cassidy published a number of research notes and reports from the Wild Bill and Willaha reproduction plots on the how to manage cattle and sheep on cut-over ponderosa pine-bunchgrass ranges to prevent injury to pine regeneration (Cassidy 1937a, b; Cooperrider and Cassidy 1939a, b). Cooperrider



Figure 3. Repeat photograph (1935, top; 2006, bottom) of pine reproduction plot #149A in the Willaha range north of Kendrick Mountain. The black circles show the same galvanized steel pipes that mark the corners of the reproduction plot, and the arrow indicates the location of the angle iron that marks one corner of chart quadrat #1. Photo credit: 1935 by W. J. Cribbs; 2006 by D. C. Laughlin.

(1938) also produced a seminal study in *Plant Physiology* about the recovery capacity of regenerating ponderosa pine following damage by animals. He observed that cattle, browsing game animals, sheep and tip moths did the most injury to seedlings older than three years, whereas rodents tended to damage the younger seedlings. Rodents and tip moths tended to induce the most damage. Of the 2,139 ponderosa pine seedlings in the study, 69% were browsed one or more times; only 3% of these browsed seedlings died. Additionally, 8% of the total number were injured by rodents, and 74% of these injured pines died. The young pines exhibited an extraordinary capacity to produce substitute buds and shoots to recover from shoot injury. Overall, only 2.1% (44 seedlings/2139) died from browsing while 5.9% (127 seedlings/2139) died from rodent damage. No data were available for comparing dead tree seedlings from natural causes such as drought, wildfire, or other vegetation competition. Cooperrider (1938) concluded that if the southwestern ponderosa pine species did not have this capacity, then grazing would have seriously jeopardized future forests. Cooperrider (1939) also reviewed the problems of grazing on timber lands of the Southwest and gave suggestions to range managers about how to prevent livestock from damaging reproduction and from creating conditions that are not conducive to pine seedling establishment. He emphasized that livestock should not be allowed on the open range during times when water and forage are scarce, since these are the situations when pine seedlings are browsed the most heavily (Cooperrider 1939).

Herbaceous Utilization and Production Study

In addition to the pine reproduction plots, 28 1 x 1 m plots were established to quantify herbaceous composition and cover within grazing enclosures and in the open range. To our knowledge, the data that were gathered on the 28 chart quadrats was never formally published. However, all of the original data, complete with chart quadrat maps and summaries, were stored in the Fort Valley Experimental Forest Archives at the USFS Rocky Mountain Research Station (RMRS) in Flagstaff, AZ (http://www.rmrs.nau.edu/fortvalley/). Hand-drawn cloth maps and a metal detector were used to locate the historical plots and 27 of the 28 quadrats were found. The only missing quadrat was apparently buried in a slash pile.

We have mapped the plant species found on the chart quadrats to quantify the long-term changes in plant community composition, diversity, and abundance (Figure 4). We digitized the maps in a Geographical Information System (GIS) to facilitate the calculations of individual plant and total basal cover and density. We used a repeated measures analysis (paired *t*-test) to evaluate whether changes in plant species richness and basal cover between 1928 and 2007 differed significantly from zero. On average three species were lost per plot (mean difference = -3.1 species; paired $t = -3.5$, $P = 0.0015$), and 12% plant basal cover was lost per plot (mean difference = -12.0, paired $t = -6.8$, $P < 0.0001$) over the past 80 years (Figure 5). The reduction in plant diversity and abundance was likely caused by the increase in pine overstory dominance and subsequent reduction of light and other critical resources (Figure 3). We are currently reconstructing historical forest structure (Bakker et al., this proceedings) on 20 x 20 m plots centered on the chart quadrats to estimate forest structural changes on each plot.

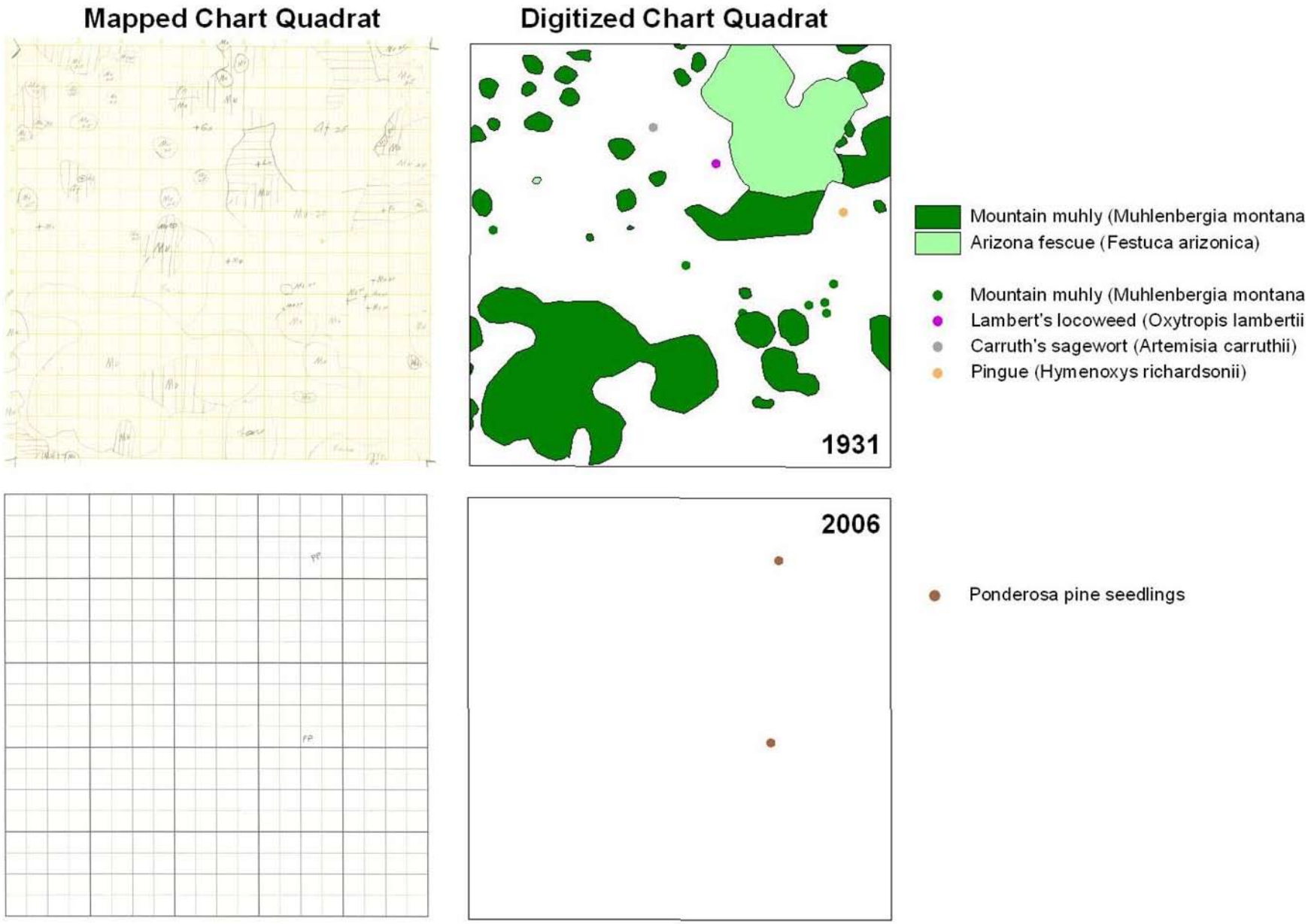

Figure 4. Changes in herbaceous vegetation on chart quadrat #1 (located inside pine reproduction plot 149A in Figure 3 and noted by arrow) on the Willaha range north of Kendrick mountain. The left panels illustrate the chart quadrats as they are mapped in the field, and the right panels illustrate the digitized data. Note large reduction in herbaceous production, cover and species richness from 1931 to 2006.

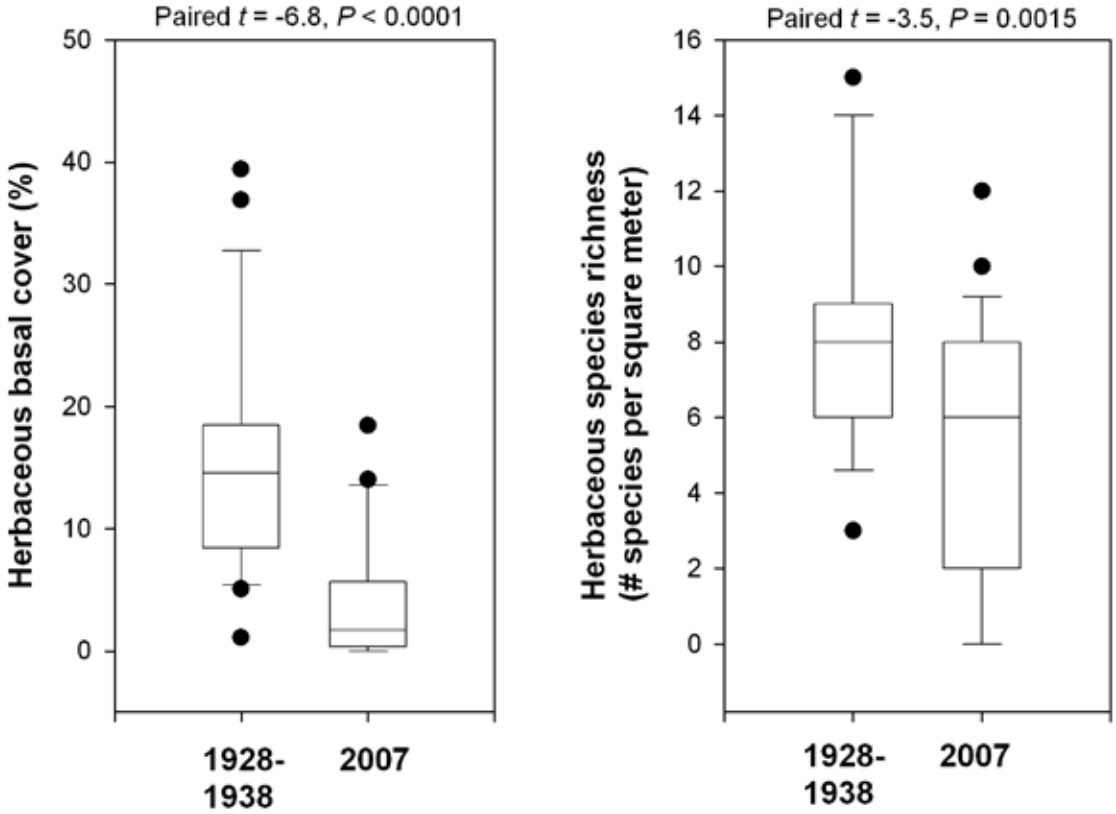

Figure 5. Significant declines in plant cover and species richness have occurred on the 1 m^2 Wild Bill and Willaha chart quadrats (n = 27) from 1928-1938 to 2007. A paired *t*-test was used to perform a repeated measures analysis to test whether changes in species richness and plant cover were significantly different than zero.

In addition, Canfield (1941) evaluated and tested his line intercept method for measuring the density and composition of herbaceous vegetation and shrubs in rangelands and forests on the Wild Bill allotment. This method, which was an important methodological advancement, was subsequently used on a related set of long-term historical plots (the 'Hill plots'; also see Bakker et al., this proceedings) by Glendening (1941) and Bakker and Moore (2007), and proved to be of great value for evaluating long-term vegetation changes in southwestern ponderosa pine forests.

Currently, we are relating long-term shifts in plant community composition to physical and chemical soil properties and changes in overstory structure. We are also using these data to link the above-ground plant community to below-ground ecosystem processes to better understand the complex interactions and feedbacks that occur between plants and soil. We will use these data to predict how ecosystem process rates (e.g., decomposition and nitrification) have changed over time due to changes in forest structure that have occurred over the last century in ponderosa pine forests.

Summary

In 1927, the Fort Valley Experimental Forest initiated a study on the Wild Bill range to experimentally isolate the agents responsible for injury to ponderosa pine regeneration and assess the impacts of livestock grazing on herbaceous vegetation. Cooperrider (1938) showed that young pines exhibited an extraordinary capacity to produce substitute buds and shoots to recover from shoot injury and suggested that if the pines did not have this capacity, then grazing would have seriously jeopardized future forests. Cooperrider (1939) made recommendations to range managers about how to avoid excessive damage to timber resources by using proper timing of livestock grazing on the open range.

In addition to the pine reproduction plots, 28 1 x 1 m plots were established to quantify herbaceous composition and cover within grazing enclosures and in the open range. We have found 27 of the 28 quadrats, and our initial analyses show that plant basal cover and species richness have significantly declined on the Wild Bill range between 1928 and 2007.

Long-term datasets are extremely valuable for studying the factors that control vegetation. The permanent plots that were established on the Wild Bill range date to a time when ecology was a very young discipline. The fact that we located 27 of the 28 permanent chart quadrats is a testament to the quality of work done by the first range and forest scientists in Arizona. In addition, the care and storage of the historical data in the USFS RMRS Fort Valley archives was critical for making this long-term study possible.

Acknowledgments

We thank Warren P. Clary and Henry A. Pearson for providing valuable comments on this manuscript. Funding was provided by McIntire-Stennis appropriations to the School of Forestry, and additional financial and logistical support were provided by the Ecological Restoration Institute (ERI). We thank S. D. Olberding for maintaining the historical data collections in the Fort Valley Archives (US Forest Service, Rocky Mountain Research Station, Flagstaff, AZ). We also thank the staff and students at the Ecological Restoration Institute (ERI) for assistance with field and lab tasks, and the Coconino National Forest for permission to sample study sites. Lastly, we recognize C. K. Cooperrider and H. O. Cassidy for establishing these sites in 1927 and plot remeasurement between 1927 and 1938.

References

Bakker, J.D.; Moore, M.M. 2007. Controls on vegetation structure in southwestern ponderosa pine forests, 1941 and 2004. Ecology. 88: 2305-2319.

Canfield, R.H. 1941. Application of the line interception method in sampling range vegetation. Journal of Forestry. 39: 388-394.

Cassidy, H.O. 1937a. How cattle may use cut-over ponderosa pine-bunchgrass with minimum injury to reproduction. Res. Note 15. Tucson, AZ: U.S. Department of Agriculture, Forest Service, Southwestern Forest and Range Experiment Station. 3 p.

Cassidy, H.O. 1937b. How to handle sheep on cut-over ponderosa pine-bunchgrass ranges to keep injury to reproduction to a minimum. Res. Note 16. U.S. Department of Agriculture, Forest Service, Southwestern Forest and Range Experiment Station. 2 p.

Clements, F.E. 1905. Research methods in ecology. Lincoln, NE: The University Publ. Co.

Cooperrider, C.K. 1938. Recovery processes of ponderosa pine reproduction following injury to young annual growth. Plant Physiology. 13: 5-27.

Cooperrider, C.K. 1939. Grazing and western timber production. Proceedings of the Range Research Seminar, USDA Forest Service: 375-380.

Cooperrider, C.K.; Cassidy, H.O. 1939a. Cattle grazing in cutover timberlands in relation to regeneration of ponderosa pine forests of the Southwest. Southwestern Forest and Range Experimental Station. Unpub. Pap. on file at Flagstaff, AZ: U.S. Department of Agriculture, Forest Service, Rocky Mountain Research Station, Fort Valley Experimental Forest archives.

Cooperrider, C.K.; Cassidy, H.O. 1939b. Sheep grazing in cutover timberlands in relation to regeneration of ponderosa pine forests of the Southwest. Southwestern Forest and Range Experimental Station. Unpub. Pap. on file at Flagstaff, AZ: U.S. Department of Agriculture, Forest Service, Rocky Mountain Research Station, Fort Valley Experimental Forest archives.

Glendening, G.E. 1941. Work plan—summer 1941: Hill study plots, Coconino. Unpub. Pap. on file at Flagstaff, AZ: U.S. Department of Agriculture, Forest Service, Rocky Mountain Research Station, Fort Valley Experimental Forest archives.

The content of this paper reflects the views of the author(s), who are responsible for the facts and accuracy of the information presented herein.

Ecological Restoration Experiments (1992-2007) at the G.A. Pearson Natural Area, Fort Valley Experimental Forest

Margaret M. Moore, *School of Forestry, Northern Arizona University (NAU), Flagstaff, AZ*; **W. Wallace Covington,** *NAU*; **Peter Z. Fulé,** *NAU*; **Stephen C. Hart,** *NAU*; **Thomas E. Kolb,** *NAU*; **Joy N. Mast,** *Carthage College, Kenosha, WI*; **Stephen S. Sackett, (ret.)** *USFS Pacific Southwest Research Station, Riverside, CA*; *and* **Michael R. Wagner,** *NAU*

Abstract—*In 1992 an experiment was initiated at the G. A. Pearson Natural Area on the Fort Valley Experimental Forest to evaluate long-term ecosystem responses to two restoration treatments: thinning only and thinning with prescribed burning. Fifteen years of key findings about tree physiology, herbaceous, and ecosystem responses are presented.*

Introduction and Background

Prior to fire exclusion in the late 19th century, ponderosa pine forests in northern Arizona and the Southwest were described as a matrix of grass-dominated openings interspersed with smaller groups or stands of pine (Cooper 1960, Pearson 1950). Today, most southwestern ponderosa pine forests have a closed overstory canopy intermixed with a few fragmented, remnant grass openings (Covington and Moore 1994, Covington and others 1997). This study was initiated in 1992 at the G.A. Pearson Natural Area (GPNA) on the Fort Valley Experimental Forest (FVEF) to restore a reasonable approximation of the presettlement ponderosa pine structure and function and to evaluate long-term ecosystem responses to two restoration treatments (Covington and others 1997). This "presettlement or pre-fire-exclusion model" quickly returned tree structure to what it was in pre-Euro American settlement times through thinning postsettlement trees, and re-introduced low-intensity surface fire (Covington and others 1997). Ideally, these treatments would reduce the threat of unnaturally intense crown fires and bark beetle attack, and allow this ponderosa pine ecosystem to respond adaptively to climate change. Tree physiology,

In: Olberding, Susan D., and Moore, Margaret M., tech coords. 2008. Fort Valley Experimental Forest—A Century of Research 1908-2008. Proceedings RMRS-P-53CD. Fort Collins, CO: U.S. Department of Agriculture, Forest Service, Rocky Mountain Research Station. 408 p.

herbaceous vegetation, and ecosystem responses within thinning and prescribed burning treatments were examined. Here we report key findings; readers should refer to specific publications listed in Appendix I for details.

Methods

Study Site

This study was conducted on a decommissioned portion of the GPNA, located 10 km northwest of Flagstaff, Arizona in the FVEF, Coconino National Forest. The 4.3 ha study site ranges from 2195-2255 m in elevation, and has a flat to gently rolling topography. Soils are Brolliar stony clay loams, and a complex of fine, smectitic Typic Argiborolls and Mollic Eutroboralfs (Kerns and others 2003). The average annual temperature is 7.5°C. Average annual precipitation is approximately 57 cm, with approximately half occurring as rain in July and August and half as snow in the winter. Drought was common during this study, with 2002 being especially severe (Figure 1). In 1992, a 2.4 m tall fence was constructed to exclude wild and domestic ungulates from the GPNA restoration experiment. The specific portion of GPNA used in this study was never harvested for timber (Avery and others 1976). The last major fire in the area occurred in 1876 (Dieterich 1980). Ponderosa pine (*Pinus ponderosa* Laws. var. *scopulorum* Engelm.) is the only overstory species on the study site and Fendlers ceanothus (*Ceanothus fendleri* Gray) is the only shrub. The understory is dominated by perennial graminoid and forb species.

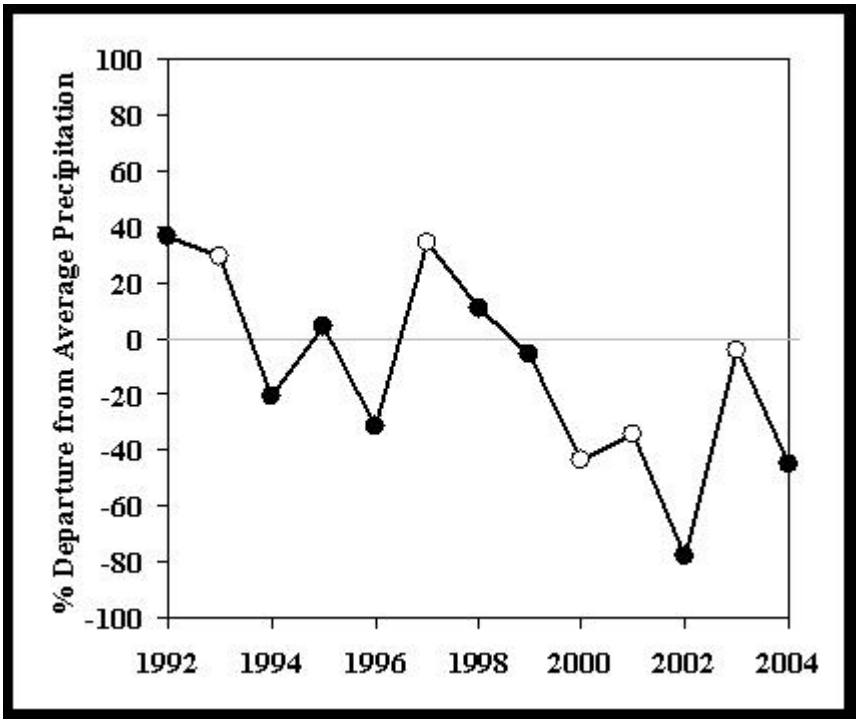

Figure 1. Annual precipitation from 1992-2004 as percent departure from the long-term (51 yr) average. Annual totals included the 12 months of precipitation before vegetation sampling (previous September through August). Dark symbols indicate years in which vegetation was sampled (1992-2004). From Moore and others (2006).

Treatments and Patch Types

In 1992, five 0.2-0.3-ha plots were established in each of three treatments: 1) thinning from below (thinning; see Figure 2); 2) thinning from below plus forest floor manipulation with periodic prescribed burning (composite); and 3) control. The five control treatment plots were located non-randomly on one side of the study site, while the thinning and composite treatment plots were assigned randomly. This design was necessary so that the fuel break created by the treated plots would protect the historical buildings of the adjacent FVEF.

Figure 2. Repeat photographs of a thinning treatment photo point (photo point 302) in the GPNA in 1992, prior to treatment (top photo), in 1998, 5 years after thinning (middle photo), and in 2004, 11 years after thinning (bottom photo). The arrows highlight the same tree (approx. 15 cm at dbh) in each photo. All photos were taken in early autumn (September to early October). Note the difference in herbaceous standing crop between 1998, an average year in precipitation, and 2004, which was > 40% below normal. Photo credits: Ecological Restoration Institute, Northern Arizona University. From Moore and others (2006).

Each treatment plot contained four patch types: presettlement tree groups, unthinned postsettlement trees ("postsettlement retained"), thinned postsettlement trees ("postsettlement removed"), and remnant grass openings (Figure 3). Presettlement tree patches consisted of groups of two or more large trees (mostly > 30 cm) that established prior to 1876. Postsettlement retained patches consisted of a group of small-diameter (< 30 cm) trees that established after 1876. Postsettlement removed patches consisted of an area where most or all postsettlement trees were thinned and removed from the site, thereby creating an opening. Remnant grass patches were located within open areas between patches of trees.



Figure 3. Example photos of each patch type used in this study: (a) presettlement, (b) postsettlement retained, (c) remnant grass, and (d) postsettlement removed. Plot centers for smaller subplots are located between black buckets. Photo credits: Ecological Restoration Institute, Northern Arizona University. From Laughlin and others (2006).

Pretreatment data were collected in 1992. In 1993, thinning resulted in the removal of 2226 trees ha^{-1}. All presettlement trees and trees > 40.6 cm diameter at breast height were retained. In addition, 5-15 smaller diameter trees were retained in each plot to replace stumps, snags, and downed logs and recreate the group pattern of the presettlement forest (Covington and others 1997, Edminster and Olsen 1996, White 1985). Pine basal area was reduced by 45% in the postsettlement retained patches and by 95% in the postsettlement removed patches. The first prescribed burn occurred in October 1994 and subsequent burns occurred in October 1998, 2002, and 2006. See Covington and others (1997) and subsequent publications listed in Appendix I for more detailed accounts of experimental design, data collections and analyses.

Results and Discussion

Stand Structure

Age data were used to document 1876 forest structure (the year of the last major fire), to monitor treatment effects on old-tree persistence, and to test methods of reconstructing past forest conditions (Mast and others 1999). The oldest living tree in 1992 had a center date of 1554 but the oldest tree that was alive in 1876 had a center date of 1333 (Figures 4, 5).

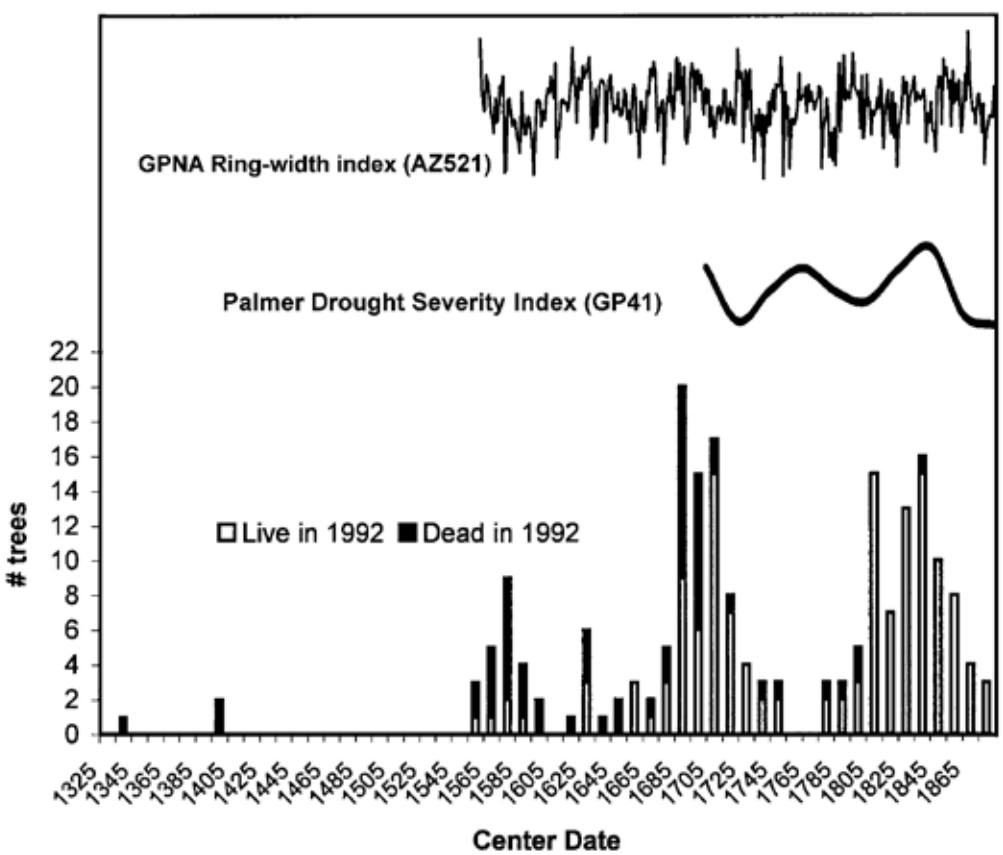

Figure 4. Reconstructed 1876 age structure of the sampled 4.7-ha ponderosa pine stand at the G.A. Pearson Natural Area (GPNA), Arizona. Dates are midpoints of 10-year age classes. Center dates of 203 trees are shown. The smoothed reconstructed Palmer Drought Stress Index GP-41 (Cook and others 1996) and a standardized tree-ring width index for the GPNA (AZ521. CRN [Graybill 1987]) are shown for comparison with the presettlement tree establishment dates. All the indices are dimensionless. From Mast and others (1999).

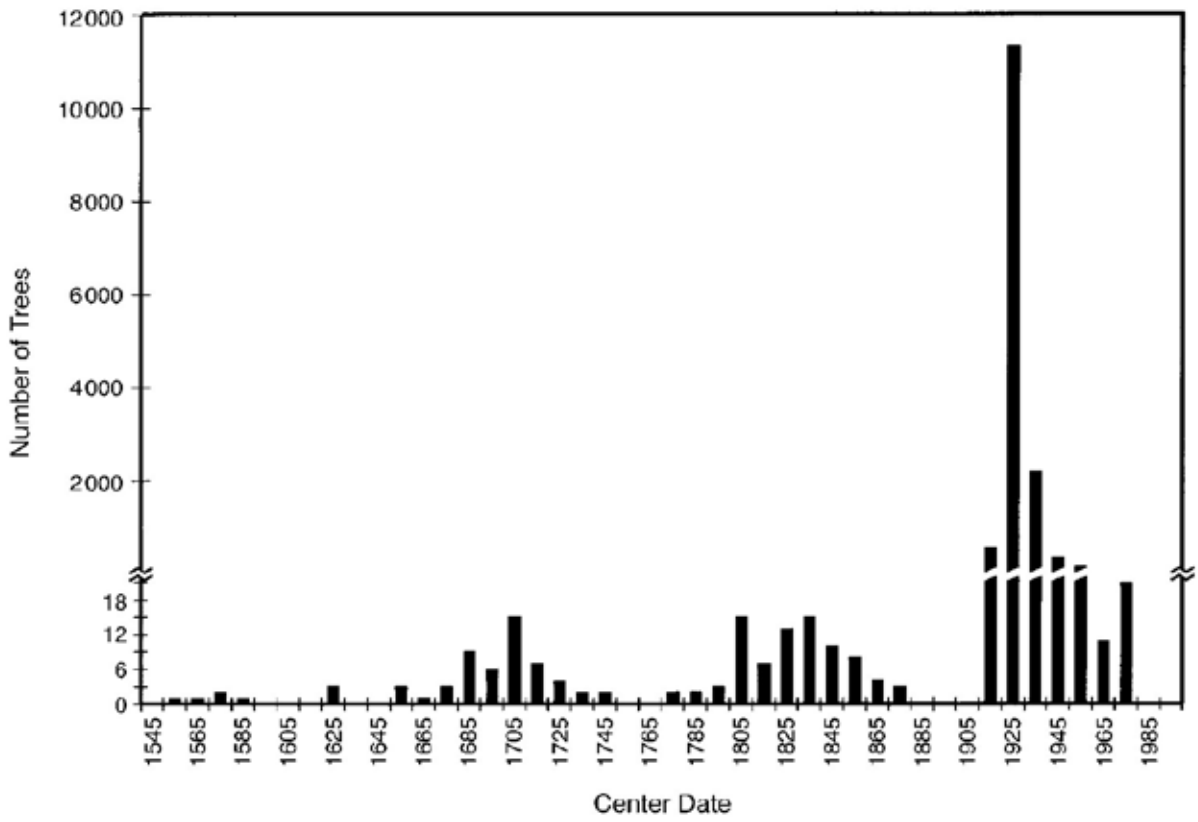

Figure 5. Age structure in 1992 after 116 yr of fire exclusion. The graph is a composite of dated trees of presettlement origin and a subsample of dated trees of postsettlement origin. From Mast and others (1999).

Approximately 20% of the trees were ≥ 200 yr old in 1876 with ages ranging to 540 yr. If dead trees had not been included in the reconstruction, the distribution would have been biased toward younger trees and a 40% shorter age range. The presettlement age distribution was multimodal with broad peaks of establishment. Although fire disturbance regimes and climatic conditions varied over the centuries before 1876, a clear relationship between these variations and tree establishment was not observed. Due to fire exclusion, reduced grass competition, and favorable climatic events, high levels of regeneration in the 20th century raised forest density from 60 trees ha^{-1} in 1876 to 3000 trees ha^{-1} in 1992. This ecological restoration experiment conserved all living presettlement trees and reduced the density of young trees to near-presettlement levels.

Effect of Treatments on Old-Growth Trees

The old, presettlement trees responded to thinning in the first year with greater water uptake, stomatal conductance, net photosynthetic rate, and leaf nitrogen concentration, and these physiological changes persisted through at least the seventh post-treatment year (Feeney and others 1998, Stone and others 1999, Wallin and others 2004). Thinning consistently increased bole basal area increment starting in the second post-treatment year and for the next 10 years, except in the severe drought of 2002 (Figure 6, Kolb and others 2007). Thinning also reduced crown dieback over the first 10 post-treatment years (Kolb and others 2007). Resin flow

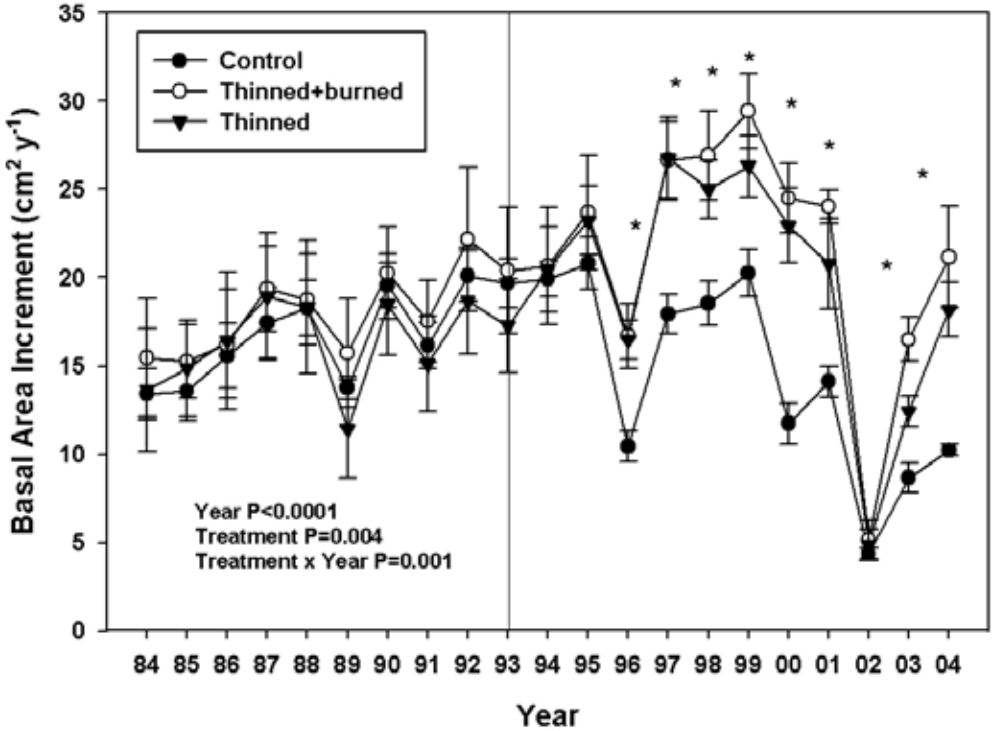

Figure 6. Basal area increment of old ponderosa pine at the GPNA in northern Arizona was stimulated by thinning treatments and increment was similar for trees in thinned alone and thinned plus prescribed burned treatments. The vertical line shows the year of treatment. The P values are from repeated measures MANOVA for the post-treatment years. * indicates significant (P<0.05) differences among treatments in ANOVA by year. Another MANOVA showed no difference in increment among trees in different treatments for the 10 pretreatment years (1984-1993). Error bars are one standard error of the mean. From Kolb and others (2007).

defense against bark beetles was consistently stimulated by the composite treatment only (Feeney and others 1998, Wallin and others 2004). Two cycles of burning in the composite treatment reduced leaf nitrogen concentration compared with the thin alone treatment (Wallin and others 2004), but growth was similar for trees in both treatments in most post-treatment years (Kolb and others 2007).

Effects of Treatments and Patch Type on Herbaceous Plants

Total herbaceous standing crop, measured between 1994 and 2004, was significantly higher on the treated areas than on the control over the entire post-treatment period, but did not differ between the two treatments (Moore and others 2006). In general, the graminoid standing crop responded within several years after the initial treatments and continued to increase through time, until a series of severe droughts reduced standing crop to pretreatment levels (Figure 7). C_3 graminoids (primarily bottlebrush squirreltail, *Elymus elymoides*) dominated the standing-crop response. C_4 graminoids, such as mountain muhly (*Muhlenbergia montana*) had a minimal response to restoration treatments, possibly because this species was less abundant before the experiment began or adversely affected by autumn burning. Legumes and forbs exhibited a 4–5 year lag response to treatment. Patch type had a greater influence on the herbaceous standing crop than treatment effect (Figure 8, Laughlin

and others 2006), and differed by functional group and species. Species richness and composition differed among patch types prior to treatment, and there was a long lag time (11 and 5 yrs, respectively) before any treatment differences were significant (Laughlin and others 2008).

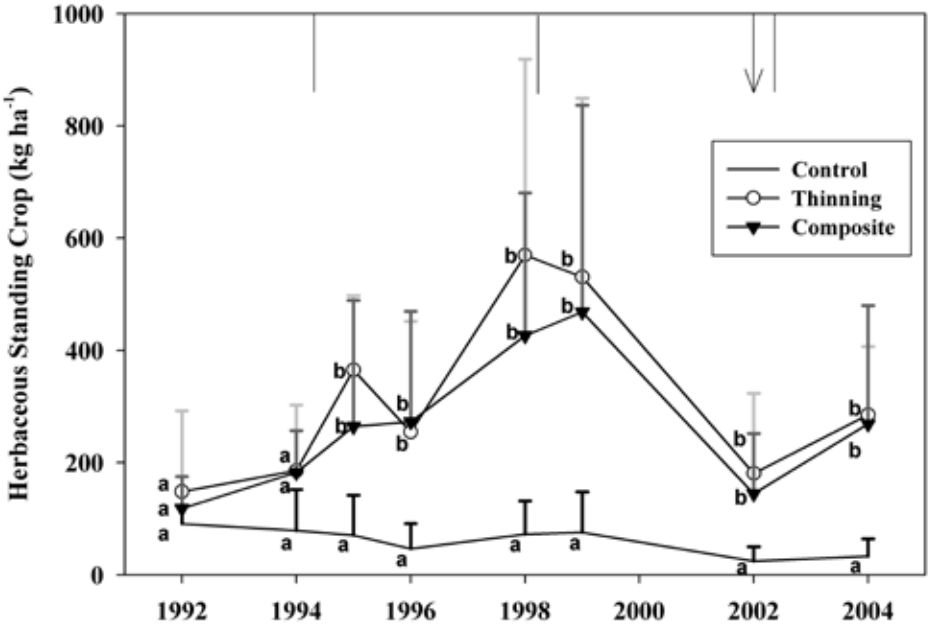

Figure 7. Total herbaceous standing crop (mean + SD) in three treatments between 1992 and 2004. Data from 1992 represent pretreatment data. Lowercase letters indicate significant differences among treatments within years. The arrow denotes the extreme drought year (2002) and vertical lines denote prescribed burn years. From Moore and others (2006).

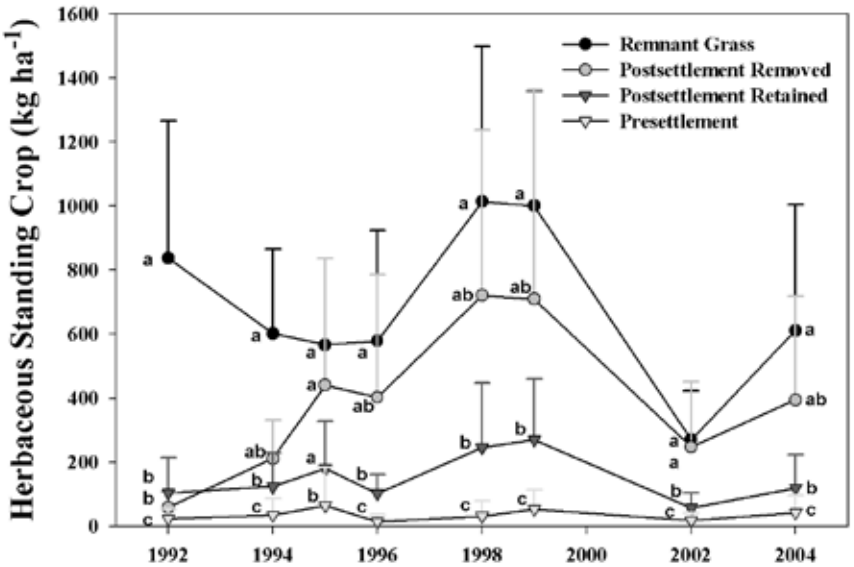

Figure 8. Total herbaceous standing crop (mean +1 SD) among patch types from 1992 to 2004. Pairwise comparisons of patches within years are reported for each year. From Laughlin and others (2006).

Effects of Treatments on Ecosystem Processes

During the first two years following treatments, total net primary productivity was similar among control and restored (treated) plots because a 30-50% decrease in pine foliage and fine-root production in restored plots was balanced by greater wood, coarse root, and herbaceous production (Figure 9, Kaye and others 2005). Elemental flux rates (C, N, and P) in control plots generally declined more in a drought year than rates in restored plots (Kaye and others 2005). Net N mineralization and nitrification rates generally were higher in restored compared to control plots (Kaye and others 2005), and were also typically higher in grass patches than under pine trees (Kaye and Hart 1998a). Estimates of N and P loss via leaching were low and similar among treatments (Kaye and others 1999). During this initial response period, soil CO_2 efflux (a measure of below-ground biological activity) was similar among treatments during a near-average precipitation year, but was higher in restored plots during a dry year (Kaye and Hart 1998b). A similar interaction between water availability and treatment responses on soil CO_2 efflux was found seven years after the initial treatments were implemented (Boyle and others 2005). Seven years post-treatment, soil enzyme activities were higher in the composite restoration plots than the other treatments (moist periods only), and the community-level physiological capacities of soil microorganisms in composite restoration plots (dry period only) also differed from the other treatments (Boyle and others 2005). Surface soil temperature in the composite restoration plots during the growing season has consistently been 1-5 °C higher than in the control plots, with the thinning restoration plots intermediate. In contrast, surface soil water content generally showed the opposite pattern, with soil water content higher in control plots (Boyle and others 2005).

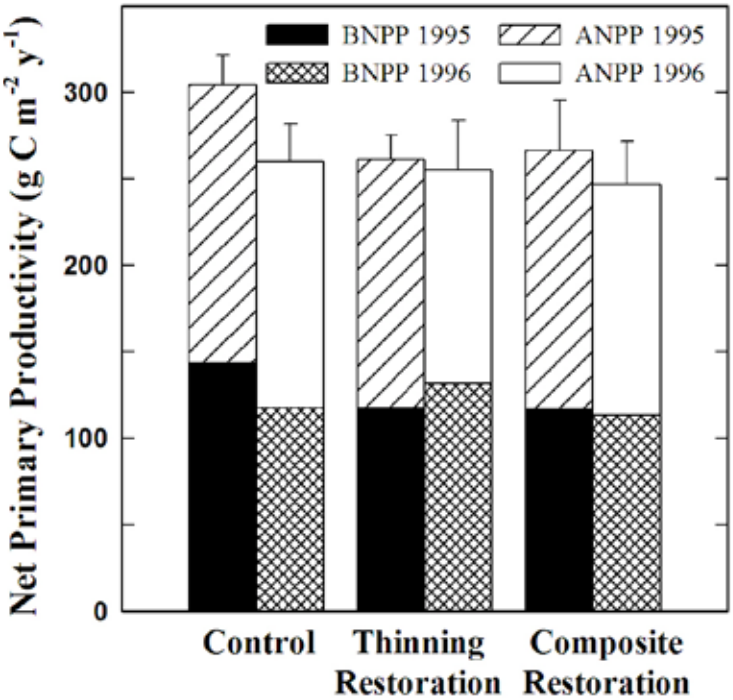

Figure 9. Total net primary production (NPP) in untreated control, thinning restoration, and composite restoration treatments. Bars depict means +1 SE (n = 5 plots). There were no significant differences among treatments in aboveground NPP (ANPP), belowground NPP (BNPP), or total NPP for individual years or repeated-measures ANOVA ($P > 0.10$). From Kaye and others (2005).

Simulation modeling with the ecological process model FIRESUM showed that repeated surface fire was predicted to maintain the open forest structure of the composite treatment. In contrast, the thin-only treatment was forecast to return to high forest densities similar to those of the control within a century. These simulation results suggest restoration of disturbance process, as well as characteristic forest structure, are both important for sustaining the function of these forests (Covington and others 2001).

Summary

The "presettlement model" restoration approach quickly returned tree structure to what it was in pre-Euro American settlement times through thinning postsettlement trees. Low-intensity surface fires were also re-introduced every four years. Surprisingly, few differences were found between the thinned and composite (thinned and burned) treatments, although the treated plots did differ from the untreated control. Old-growth tree growth, herbaceous standing crop, net N mineralization and nitrification rates were higher in restored compared to control plots. Subtle but important variables such as resin flow defense against bark beetles and soil enzyme activities were higher in the composite treatment. Patch type had a greater influence than the treatment on specific variables such as herbaceous standing crop. A major role of fire in maintaining ecosystem function is as a manager of vegetation structure rather than as a direct mineralizer of nutrients "tied-up" in detritus (Hart and others 2005). Thinning and composite treatments both do a good job "returning" ecosystem function but repeated fire maintains the structure while thinning alone will eventually allow the ecosystem to return to its pretreatment state. Inter-annual variability in climate plays a key role in how the ecosystem responds to any treatment.

Acknowledgments

We thank Carl Fiedler and Jason Kaye for reviewing an earlier version of this paper. We also thank the staff and students of the Ecological Restoration Institute (ERI) at Northern Arizona University (NAU) for collecting data, processing samples, and maintaining the database for the G.A. Pearson Natural Area experimental treatments. Particular thanks go to J. Bakker, J. Barber, M. Behnke, S. Boyle, C. Casey, D. Chapman, R. Cobb, S. Curran, M. Daniels, S. Feeney, D. Guido, B. Housely, J. Kaye, B. Kerns, L. Labate, D. Laughlin, M. Luce, L. Machina, J. Roccaforte, K. Skov, J. Springer, M. Stoddard, J. Stone, J. Thomas, and K. Wallin. A special thanks to the USDA Forest Service Rocky Mountain Research Station, especially C. Edminster, for helping establish the experiment, and to Coconino National Forest for assistance with prescribed burns. Funding was provided by a National Science Foundation grant (DEB-9322706), McIntire-Stennis appropriations to the NAU School of Forestry, and additional funding from the Ecological Restoration Institute. Funding for remeasurement and analysis in 2004 was provided by the USDA Forest Service (#03-22 DG-11031600-088).

References Cited

Avery, C. C.; Larson, F. R.; Schubert, G. H. 1976. Fifty-year records of virgin stand development in southwestern ponderosa pine. USDA Forest Service, General Technical Report RM-22. 71 p.

Boyle, S. I.; Hart, S. C.; Kaye, J. P.; Waldrop, M. P. 2005. Restoration and canopy type influence soil microflora in a ponderosa pine forest. Soil Science Society of America Journal. 69:1627-1638.

Cook, E. R.; Meko, D. M.; Stahle, D. W.; Cleaveland, M. K. 1996. Tree-ring reconstructions of past drought across the conterminous United States: tests of a regression method and calibration/verification results. Pp. 155-170 in J. S. Dean, D. M. Meko, and T. W. Swetnam, editors. Tree rings, environment, and humanity: Proceedings International Conf. Radiocarbon, Dept. of Geosciences, Univ. of Arizona, Tucson, AZ.

Cooper, C. F. 1960. Changes in vegetation, structure, and growth of southwestern pine forests since white settlement. Ecology. 42:493-499.

Covington, W. W.; Moore, M. M. 1994. Southwestern ponderosa forest structure: changes since Euro-American settlement. Journal of Forestry. 92:39-47.

Covington, W. W.; Fulé, P. Z.; Moore, M. M.; Hart, S. C.; Kolb, T. E.; Mast, J. N.; Sackett, S. S.; Wagner, M. R. 1997. Restoring ecosystem health in ponderosa pine forests of the Southwest. Journal of Forestry. 95:23-29.

Covington, W. W.; Fulé, P. Z.; Hart, S. C.; Weaver, R. P. 2001. Modeling ecological restoration effects on ponderosa pine forest structure. Restoration Ecology. 9:421-431.

Dieterich, J. H. 1980. Chimney Spring forest fire history. USDA Forest Service Research Paper RM-220.

Edminster, C. B.; Olsen, W. K. 1996. Thinning as a tool in restoring and maintaining diverse structure in stands of southwestern ponderosa pine. Pages 62-68 in USDA Forest Service General Technical Report RM-GTR-278.

Feeney, S. R.; Kolb, T. E.; Wagner, M. R.; Covington, W. W. 1998. Influence of thinning and burning restoration treatments on presettlement ponderosa pines at the Gus Pearson Natural Area. Canadian Journal of Forestry Research. 28:1295-1306.

Graybill, D. A. 1987. Unpublished tree-ring chronologies AZ521 and AZ547. Archived at the National Geophysical Data Center, World Data Center-A for Paleoclimatology, Boulder, Colorado, USA.

Hart, S. C.; DeLuca, T. H.; Newman, G. S.; MacKenzie, M. D.; Boyle, S. I. 2005. Post-fire vegetative dynamics as drivers of microbial community structure and function in forest soils. Forest Ecology and Management. 220:166-184.

Kaye, J. P.; Hart, S. C. 1998a. Ecological restoration alters nitrogen transformations in a ponderosa pine-bunchgrass ecosystem. Ecological Applications. 8:1052-1060.

Kaye, J. P.; Hart, S. C. 1998b. Restoration and canopy type effects on soil respiration in a ponderosa pine-bunchgrass ecosystem. Soil Science Society of America Journal. 62:1062-1072.

Kaye, J. P.; Hart, S. C.; Cobb, R. C.; Stone, J. E. 1999. Water and nutrient outflow following the ecological restoration of a ponderosa pine forest. Restoration Ecology. 7:252-261.

Kaye, J. P.; Hart, S. C; Fulé, P. Z., Covington, W. W.; Moore, M. M.; Kaye, M. W. 2005. Initial carbon, nitrogen, and phosphorus fluxes following ponderosa pine restoration treatments. Ecological Applications. 15:1581-1593.

Kerns, B. K.; Moore, M. M.; Timpson, M. E.; Hart, S. C. 2003. Soil properties associated with vegetation patches in a *Pinus ponderosa*-bunchgrass mosaic. Western North American Naturalist. 63:452-462.

Kolb, T. E.; Agee, J. K.; Fulé, P. Z.; McDowell, N. G.; Pearson, K.; Sala, A.; Waring, R. H. 2007. Perpetuating old ponderosa pine. Forest Ecology and Management. 249:141-157.

Laughlin, D. C.; Bakker, J. D.; Daniels, M. L; Moore, M. M.; Casey, C. A.; Springer, J. D. 2008. Restoring plant species diversity and community composition in a ponderosa pine bunchgrass ecosystem. Plant Ecology. 197:139-151.

Laughlin, D. C.; Moore, M. M.; Bakker, J. D.; Casey, C. A.; Springer, J. D.; Fulé, P. Z.; Covington, W. W. 2006. Assessing targets for the restoration of herbaceous vegetation in ponderosa pine forests. Restoration Ecology. 14:548-560.

Mast, J. N.; Fulé, P. Z.; Moore, M. M.; Covington, W. W.; Waltz, A. E. M. 1999. Restoration of presettlement age structure of an Arizona ponderosa pine forest. Ecological Applications. 9:228-239.

Moore, M. M.; Casey, C. A.; Bakker, J. D.; Springer, J. D.; Fulé, P. Z.; Covington, W. W.; Laughlin, D. C. 2006. Herbaceous response to restoration treatments in a ponderosa pine forest, 1992-2004. Rangeland Ecology and Management. 59:135-144.

Pearson, G. A. 1950. Management of ponderosa pine in the Southwest. USDA Forest Service, Monograph No. 6.

Stone, J. E.; Kolb, T. E.; Covington, W. W. 1999. Effects of restoration thinning on presettlement *Pinus ponderosa* in northern Arizona. Restoration Ecology. 7:172-182.

Wallin, K. F.; Kolb, T. E.; Skov, K. R.; Wagner, M. R. 2004. Seven-year results of the influence of thinning and burning restoration treatments on presettlement ponderosa pines at the Gus Pearson Natural Area. Restoration Ecology. 12:239-247.

White, A. S. 1985. Presettlement regeneration patterns in a southwestern ponderosa pine stand. Ecology. 66:589-594.

Appendix I

This appendix contains all research publications and graduate student theses and dissertations from the G. A. Pearson Natural Area (GPNA) restoration experimental site from fall 1992 through spring 2008.

Articles and Proceedings:

Bailey, J. D.; Covington, W. W. 2002. Evaluating ponderosa pine regeneration rates following ecological restoration treatments in northern Arizona, USA. Forest Ecology and Management. 155:271-278.

Boyle, S. I.; Hart, S. C.; Kaye, J. P.; Waldrop, M. P. 2005. Restoration and canopy type influence soil microflora in a ponderosa pine forest. Soil Science Society of America Journal. 69:1627-1638.

Covington, W. W.; Fulé, P. Z.; Moore, M. M.; Hart, S. C.; Kolb, T. E.; Mast, J. N.; Sackett, S. S.; Wagner, M. R. 1997. Restoring ecosystem health in ponderosa pine forests of the Southwest. Journal of Forestry. 95:23-29.

Covington, W. W.; Fulé, P. Z.; Hart, S. C.; Weaver, R. P. 2001. Modeling ecological restoration effects on ponderosa pine forest structure. Restoration Ecology. 9:421-431.

Edminster, C. B.; Olsen, W. K. 1996. Thinning as a tool in restoring and maintaining diverse structure in stands of southwestern ponderosa pine. Pages 62-68 in USDA Forest Service General Technical Report RM-GTR-278.

Feeney, S. R.; Kolb, T. E.; Wagner, M. R.; Covington, W. W. 1998. Influence of thinning and burning restoration treatments on presettlement ponderosa pines at the Gus Pearson Natural Area. Canadian Journal of Forestry Research. 28:1295–1306.

Fulé, P. Z.; Covington, W. W. 1995. Changes in fire regimes and stand structures of unharvested Petran and Madrean pine forests. Pages 408-415 in DeBano, L. F., and others (technical coordinators), Biodiversity and Management of the Madrean Archipelago: the Sky Islands of Southwestern United States and Northwestern Mexico. September 19-23, 1994, Tucson, AZ. USDA Forest Service General Technical report RM-GTR-264.

Kaye, J. P.; Hart, S. C. 1998a. Ecological restoration alters nitrogen transformations in a ponderosa pine-bunchgrass ecosystem. Ecological Applications. 8:1052-1060.

Kaye, J. P.; Hart, S. C. 1998b. Restoration and canopy type effects on soil respiration in a ponderosa pine-bunchgrass ecosystem. Soil Science Society of America Journal. 62:1062-1072.

Kaye, J. P.; Hart, S. C.; Cobb, R. C.; Stone, J. E. 1999. Water and nutrient outflow following the ecological restoration of a ponderosa pine forest. Restoration Ecology. 7:252-261.

Kaye, J. P.; Hart, S. C.; Fulé, P. Z.; Covington, W. W.; Moore, M. M.; Kaye, M. W. 2005. Initial carbon, nitrogen, and phosphorus fluxes following ponderosa pine restoration treatments. Ecological Applications. 15:1581–1593.

Kerns, B. K. 2001. Diagnostic phytoliths for a ponderosa pine-bunchgrass community near Flagstaff, Arizona. Southwestern Naturalist. 46:282-294.

Kolb, T. E.; Agee, J. K.; Fulé, P. Z.; McDowell, N. G.; Pearson, K.; Sala, A.; Waring, R. H. 2007. Perpetuating old ponderosa pine. Forest Ecology and Management. 249:141-157.

Kolb, T. E.; Fulé, P. Z.; Wagner, M. R.; Covington, W. W. 2001. Six-year changes in mortality and crown condition of old-growth ponderosa pines in different ecological restoration treatments at the G.A. Pearson Natural Area. In: Vance, R. K., Edminster, C. B., Covington, W. W., Blake, J. A. (Compilers), Ponderosa Pine Ecosystems Restoration and Conservation: Steps Towards Stewardship, Conference Proceedings. United States Department of Agriculture Forest Service Proceedings RMRS-P-22. Ogden, UT, pp. 61-66.

Laughlin, D. C.; Bakker, J. D.; Daniels, M. L; Moore, M. M.; Casey, C. A.; Springer, J. D. 2008. Restoring plant species diversity and community composition in a ponderosa pine bunchgrass ecosystem. Plant Ecology. 197:139-151.

Laughlin, D. C.; Moore, M. M.; Bakker, J. D.; Casey, C. A.; Springer, J. D.; Fulé, P. Z.; Covington, W. W. 2006. Assessing targets for the restoration of herbaceous vegetation in ponderosa pine forests. Restoration Ecology. 14:548-560.

Mast, J. N.; Fulé, P. Z.; Moore, M. M.; Covington, W. W.; Waltz, A. E. M. 1999. Restoration of presettlement age structure of an Arizona ponderosa pine forest. Ecological Applications 9:228-239.

Moore, M. M.; Casey, C. A.; Bakker, J. D.; Springer, J. D.; Fulé, P. Z.; Covington, W. W.; Laughlin, D. C. 2006. Herbaceous response to restoration treatments in a ponderosa pine forest, 1992-2004. Rangeland Ecology and Management. 59:135-144.

Savage, M.; Brown, P. M.; Feddema, J. 1996. The role of climate in a pine forest regeneration pulse in the southwestern United States. Ecoscience. 3:310-318.

Stone, J. E.; Kolb, T. E.; Covington, W. W. 1999. Effects of restoration thinning on presettlement *Pinus ponderosa* in northern Arizona. Restoration Ecology. 7:172–182.

Wallin, K. F.; Kolb, T. E.; Skov, K. R.; Wagner, M. R. 2004. Seven-year results of the influence of thinning and burning restoration treatments on presettlement ponderosa pines at the Gus Pearson Natural Area. Restoration Ecology. 12:239–247.

Theses and Dissertations:

Boyle, S. I. 2002. Impact of ecological restoration on soil microbial communities in *Pinus ponderosa* ecosystems in northern Arizona. M.S. Thesis, Northern Arizona University, Flagstaff, AZ.

Casey, C. A. 2004. Herbaceous biomass and species composition responses to ponderosa pine restoration treatments. M.S. Thesis, Northern Arizona University, Flagstaff, AZ.

Feeney, S. R. 1997. Old-growth ponderosa pine physiology, growth, and insect resistance mechanisms following thinning and burning restoration treatments. M.S. Thesis, Northern Arizona University, Flagstaff, AZ.

Kaye, J. P. 1997. Effects of succession and ecological restoration on the biogeochemistry of a ponderosa pine-bunchgrass ecosystem. M.S. Thesis, Northern Arizona University, Flagstaff, AZ.

Kerns, B. K. 1999. Phytolith assemblages and soil characteristics from a southwestern ponderosa pine-bunchgrass community. Dissertation, Northern Arizona University, Flagstaff, AZ.

Laughlin, D. C. In preparation. Functional consequences of long-term vegetation changes in ponderosa pine-bunchgrass ecosystems. Dissertation, Northern Arizona University, Flagstaff, AZ.

Machina, L. M. In revision. *Lupinus argenteus* and *Blepharoneuron tricholepis* growth and reproduction increases with ponderosa pine restoration. M. S. Thesis, Northern Arizona University, Flagstaff, AZ.

Stone, J. E. 1997. Thinning effects on northern Arizona presettlement ponderosa pine growth, water relations, photosynthesis, and foliar nutrients. M. S. Thesis, Northern Arizona University, Flagstaff, AZ.

The content of this paper reflects the views of the author(s), who are responsible for the facts and accuracy of the information presented herein.

Total Carbon and Nitrogen in Mineral Soil After 26 Years of Prescribed Fire: Long Valley and Fort Valley Experimental Forests

Daniel G. Neary, *USFS, Rocky Mountain Research Station, Flagstaff, AZ;*
Sally M. Haase, *USFS, Pacific Southwest Research Station, Riverside CA*; *and*
Steven T. Overby, *USFS, Rocky Mountain Research Station, Flagstaff, AZ*

Abstract—*Prescribed fire was introduced to high density ponderosa pine stands at Fort Valley and Long Valley Experimental Forests in 1976. This paper reports on mineral soil total carbon (C) and nitrogen (N) at Long Valley. Total soil C and N levels were highly variable and exhibited an increasing, but inconsistent, concentration trend related to burn interval. Total N ranged from 0.1 to 0.45%. Randomly collected soil sample C ranged from 2.2 to 5.7%, but stratified sampling indicated a greater total C range from 1.7 to 11.5%. Random sampling allows scaling up to stand and landscape level but stratified sampling does not. The latter provides an index of C and N variability due to stand conditions (old growth, pole-sized stands, and ponderosa pine thickets), clearings devoid of trees, or heavy woody debris accumulations.*

Introduction

Prior to European settlement of the Mogollon Rim, ponderosa pine forests consisted of open stands of uneven-aged trees with a significant grassy understory (Sackett 1979). Grass biomass reduction from intensive sheep and cattle grazing in the late 19th century, a large ponderosa pine (*Pinus ponderosa*) regeneration pulse in the early 20th century, and then forest fire suppression during much of the 20th century resulted in the development of dense, overstocked stands. Forest floor fuels most likely were less than 4 Mg/ha prior to 1870 but have since increased ten to one hundred fold (Sackett 1979, Sackett and others 1996). Annual accumulations now are in the range of 1.3 to 7.8 Mg/ha/yr. Tree densities that were once <130 stems/ha have increased to more than 2,750 stems/ha in the densest stands (Covington and Sackett 1986, Sackett 1980).

In: Olberding, Susan D., and Moore, Margaret M., tech coords. 2008. Fort Valley Experimental Forest—A Century of Research 1908-2008. Proceedings RMRS-P-53CD. Fort Collins, CO: U.S. Department of Agriculture, Forest Service, Rocky Mountain Research Station. 408 p.

Fires can greatly alter nutrient cycles of forest ecosystems depending on fire severity, fire frequency, vegetation, and climate (Neary and others 1996). Responses of total carbon (C) and nitrogen (N) are variable and depend on the site conditions and fire characteristics (DeBano and others 1998). Sackett (1980) established a set of studies near Flagstaff, Arizona (Chimney Spring, Fort Valley Experimental Forest (EF), and Limestone Flats, Long Valley EF), to restore overstocked ponderosa pine stands by introducing prescribed fire at 1-, 2-, 4-, 6-, 8-, and 10-year intervals. Covington and Sackett (1986) previously examined N concentrations in upper 5 cm of mineral soil at the Chimney Spring burning interval study. They found that mineral forms of N (NH4-N and nitrate nitrogen, NO3-N) made up <2% of the total N pool. Burning at 1- and 2-year intervals significantly increased only NH4-N levels in the soil. Total soil N in the upper 5 cm was not affected by prescribed fire interval. A later study (Wright and Hart 1997) assessed the effects of the two-year burning interval at the Chimney Spring site. Neary et al. (2002, 2003) reported on the initial analysis of C and N levels in both Chimney Springs and Limestone Flats soils.

The purpose of the study reported here was to determine the levels of total N and C in the upper 5 cm of the mineral soil at the Chimney Spring and Limestone Flats research sites 16 years after the Covington and Sackett (1986) study. Another objective of this study was to determine if additional sampling might be necessary to determine if soil C and N were related to burning frequency. The focus of this paper is on the general results from both sites with a special focus on Limestone Flats results.

Methods

Study Sites

The original study sites established in 1976 and 1977 were designed to determine the optimum burning interval necessary to provide continuous fire hazard reduction. The studies are described in greater detail by Sackett (1980), Covington and Sackett (1986), and Sackett and others (1996). Twenty-one 1.0 ha plots make up each study site. There are three replications of unburned, 1-, 2-, 4-, 6-, 8-, and 10-year prescribed fire treatments.

Chimney Spring

The Chimney Spring study is located in the Fort Valley Experimental Forest, Rocky Mountain Research Station, Coconino National Forest about 3 km northwest of Flagstaff, Arizona. Soils are stony clay loam textured fine smectitic, frigid, Typic Argiborolls derived from basalt and cinders. Stand structure and fuels were described by Sackett (1980).

Limestone Flats

The Limestone Flats study is located in the Long Valley Experimental Forest, Rocky Mountain Research Station, Coconino National Forest, about 2 km northwest of Clint's Well, Arizona. Soils are very fine sandy loam textured, fine smectitic Typic Cryoboralfs. These soils developed from weathered sandstone with limestone inclusions. Sackett (1980) described the original stand structure and fuels, and prior land management.

Sampling

The soils at both the Chimney Spring and Limestone Flats sites were first sampled in late December 2002. The initial sampling location was located randomly within the center 400 m^2 of each plot. The next two samples were located 5 m from the first sample, selected by a randomization process, on two of the cardinal directions from the first sample. About 0.5 kg was collected from the 0-5 cm depth of the mineral soil. The samples were air dried in the laboratory, sieved to < 2 mm, then sub-sampled and ground to pass a 100 mesh sieve (0.149 mm), and sub-sampled again for analysis. Sub samples were oven dried further at about 30° C.

The second sampling of Limestone Flats occurred in 2004. Ten random soil samples were collected using a Cartesian Coordinate System. This system is based on randomly selected grid coordinates, referenced to the plot center (Burt and Barber 1996). Bearings and distances are calculated from the plot center to locate the sampling points on the virtual grid system. For the systematic sampling, three replicate soil samples spaced 1 m from a sampling center were collected from the center of representative old growth areas, pole-size stands, dense thickets, clearings, and coarse woody debris piles. Samples were processed the same as in the 2003 sampling.

Analytical

Soil total C and N were analyzed on a Thermo-Quest Flash EA1112 C-N analyzer. The computer-controlled instrument oxidizes samples at $1,200^o$ C, and determines C and N content by thermal conductivity following separation by a gas chromatographic column measuring CO_2 and NO. Quality controls were analyzed along with replicate samples every 1oth sample, then regresses using a calibration curve developed from known standards and blanks.

Statistical Analysis

Data were analyzed using the SAS univariate ANOVA under the GLM Procedure (SAS 2000). The Station statistician determined that the ANOVA was robust enough to be useful without data transformation (R.M. King, personal communication). Tukey's Studentized Range test was used for means separation of C and N values ($p = 0.05$).

Results

2002 Sampling

Soil total C and total N are strongly correlated (Neary and others 2002, 2003). Organic matter in the soil is a major source of N, and organic and cation exchange sites adsorb the mineral forms of N.

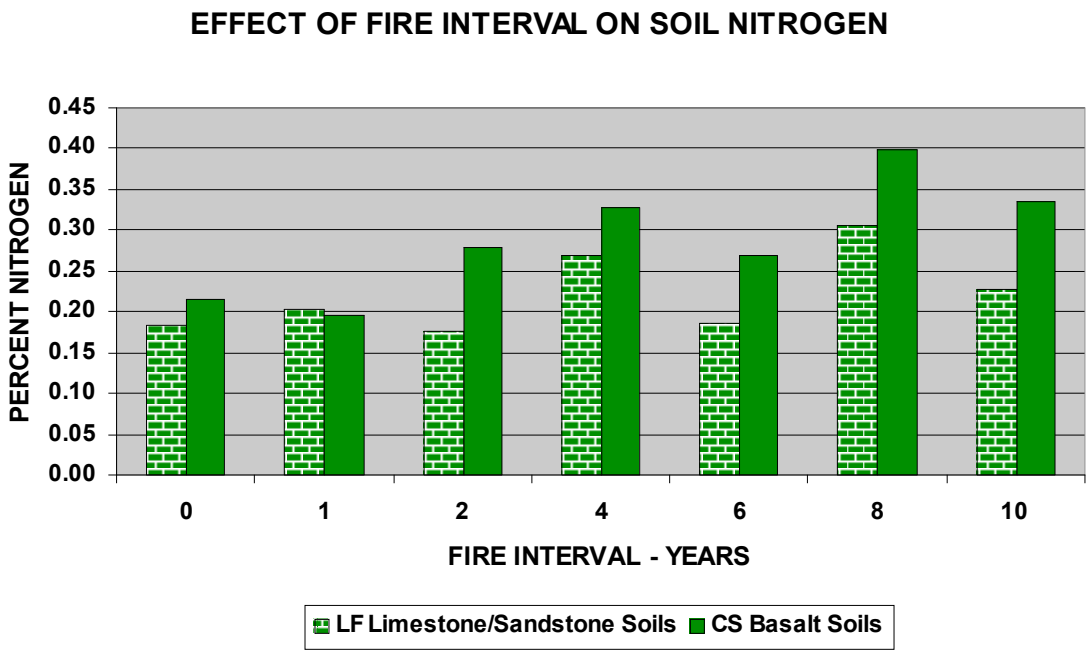

Figure 1. Effect of prescribed fire interval on soil total nitrogen, Limestone Flats (LF)and Chimney Springs (CS) burning interval study, 2002, Coconino National Forest, Arizona (Neary and others 2003).

Total C levels in the Limestone Flats and Chimney Spring mineral soil (0-15 cm) in the 2002 sampling exhibited two trends (Figure 1; Neary and others 2002, 2003). The first is that soil C was higher in the Chimney Spring volcanic soils. Soil classification explains part of the difference between the C in the Limestone Flats and Chimney Spring soils. The latter were classified as Argiborolls belonging to the Mollisol soil order, indicating that they have naturally higher organic matter contents than the Cryoboralfs (Alfisol soil order) found at Limestone Flats. The second trend in the soil C data appeared to be one of increasing amounts up to burn interval 8-years which would indicate the influence of the fire. The C concentration in the soil increased from 3.04% in the control (no burning) to 5.63% in the 8-year interval. However, only the control and 8-year interval were statistically different. These data reflect more of the variability in soil C detected in the 2002 random sampling approach than any burning interval trend.

Total N levels followed the same trends as total soil C. Total N concentrations were mostly higher across the range of burning intervals. Concentrations increased from an average of 0.20% in the unburned control plots to 0.35% in the 8-year burn interval. The data from the 2002 sampling (Neary and others 2003) did not support Wright and Hart's (1997) hypothesis that burning at 2-year intervals can have detrimental long-term effects on N cycling, along with depletion of the forest floor and surface mineral soil C and N pools.

The lack of a burning interval response in this study was most likely affected by site variability and the random sampling used. The 1-year burning interval plot samples for total C at Limestone Flats ranged from 2.22% to 4.79%, a span of 2.57%. The unburned control samples had a range from 1.43% to 3.95%, a very similar span of 2.52%. The 8-year burning interval plots at Chimney Spring had the highest variability. Soil total C ranged from 2.25% to 12.24%, a span of 9.99%.

The unburned control plot samples at Chimney Spring had a range from 1.78% to 6.66%, a span (4.88%) nearly double that of the Limestone Flats control. A full discussion of within plot variability, found to be greater at Chimney Springs than at Limestone Flats, can be found in Neary et al. (2003).

2003 Sampling

The random soil sampling in 2003 using a larger number of samples and a Cartesian Coordinate sampling design detected a similar pattern to the mineral soil N measured in the 2002 sampling (Figure 2). Soil total N increased from 0.13% in the 1-year burns to a peak of 0.25% in the 8-year burns. Concentrations in the 2003 sampling at the Long Valley Limestone Flats site were lower than in 2002. The largest difference between the 2003 and 2002 samplings was that the range in total N was less (0.13 to 0.25%) and the unburned sites had higher levels of soil total N, more similar to the 8-year burning interval than the 1-year interval.

The degree of variability in soil total N (hence soil total C) can be seen in the data comparing random samples to site-specific samples (Figure 3). Soil total N ranged from 0.10% in unburned clearings to 0.43% next to piles of decomposing woody debris. This 4-fold range is twice the range of values between burning intervals (0.13 to 0.25%). This situation complicates interpretation of the sampling data relative to the question of the impact of prescribed fire on soil C and N.

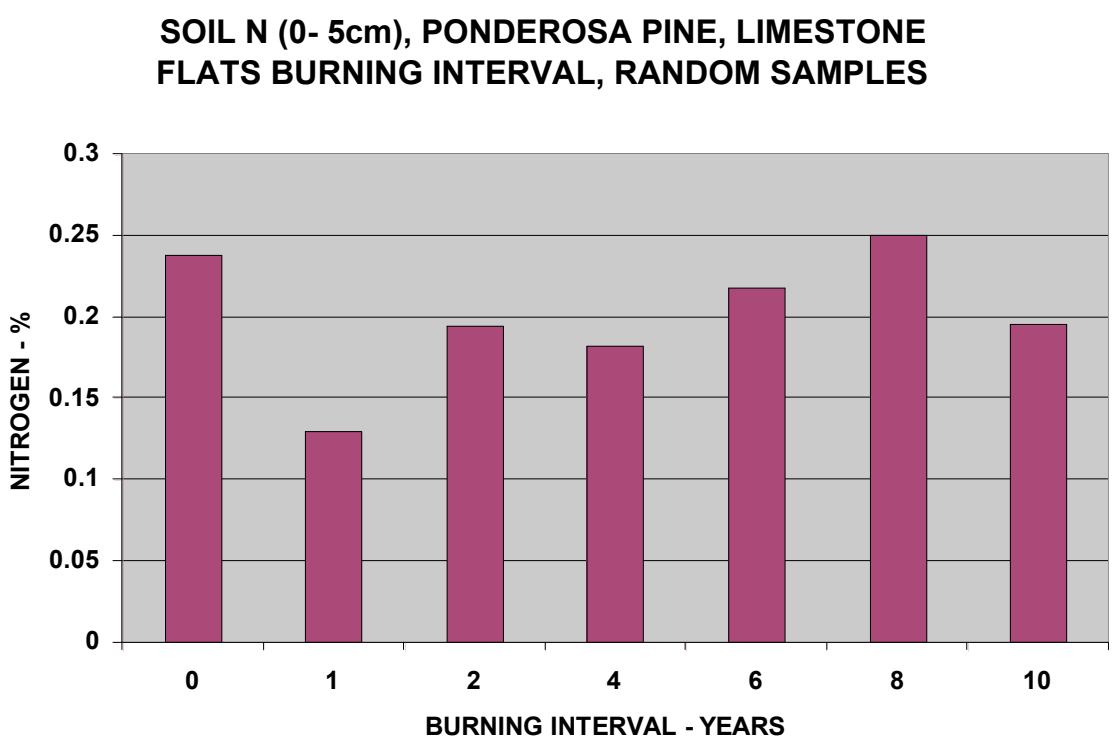

Figure 2. Effect of prescribed fire burning intervals (1, 2, 4, 6, 8, and 10 years; C is the control) on surface soil total nitrogen measured in random samples, Limestone Flats, Coconino National Forest, Arizona, 2004.

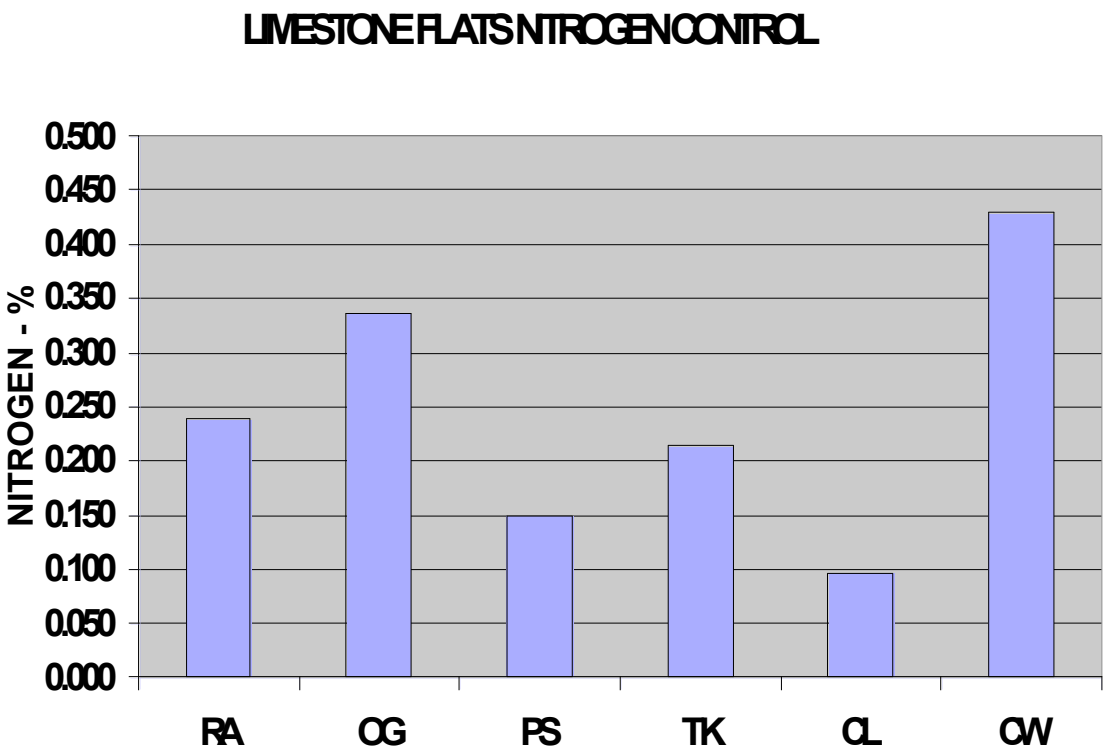

Figure 3. No caption provided.

Table 1. Studentized Tukey's test for C and N by treatment, Limestone Flats and Chimney Springs, Arizona, burning interval restoration studies, 2003 sampling.

Element	Burning Interval (years)	Mean (%)	Tukey's Test (p = 0.05)	Samples - n
Carbon	0	3.035	A	18
	1	3.282	AB	18
	2	3.432	AB	18
	4	4.294	AB	18
	6	3.942	AB	18
	8	5.634	B	18
	10	4.472	AB	18
Nitrogen	0	0.200	A	18
	1	0.199	AB	18
	2	0.227	AB	18
	4	0.298	AB	18
	6	0.228	AB	18
	8	0.352	B	18
	10	0.281	AB	18

Discussion

The total C and N variability observed from the random samples at the Chimney Spring and Limestone Flats sites was probably influenced by a number of factors. It was evident during the 2002 sampling that there were visually evident differences in the levels of litter accumulations and OM concentrations in the mineral soil under these three different stand types. The 2003 sampling that compared random to site-specific sampling verified that there is a larger range in variability of soil C and N due to site than due to burning interval. Areas with high amounts of organic matter, such as woody debris piles, old-growth tree bases, and pine thickets, have higher amounts of soil C and N. Whereas clearings with lower amounts of organic matter accumulations, are much lower in C and N concentrations. The range of soil C and N based on site is twice that based on burning interval. This makes it difficult to accept or disprove the hypothesis of Wright and Hart (1997) that the most frequent burning interval could deplete soil N and C pools.

Another factor that was identified in the 2002 sampling (Neary and others 2003) as potentially important is the presence of "hot spots" where dead and decaying logs were at some point in time completely combusted by the prescribed fires. These logs would create zones of high fire severity that would burn much of the soil OM and drive off most of the surface mineral soil N (DeBano et al. 1998). Another possibility is that the soil could be high in black C, increasing the total soil content (Wardle et al. 2008). The 2003 sampling was not able to identify these areas across the range of burning intervals so "hot spots" were not considered in the analysis. Flagging and marking these locations in subsequent burns could allow this type of analysis in the future.

Summary and Conclusions

The effects of restoration of burning intervals in ponderosa pine stands on total C and N concentrations in the A horizon of two different soil types at Fort Valley and Long Valley Experimental Forests was examined. The burning intervals (0-, 1-, 2-, 4-, 6-, 8-, and 10-years) were provided by a study established in 1976 and 1977, and have been maintained thereafter (Sackett 1980, Sackett and others 1996). Although there were statistically significant differences detected in 2002 between the total C and N levels in soils of the unburned plots and the 8-year burning interval, there were no differences between burning intervals. Although the 2003 sampling measured higher levels of soil total C and N, site variability makes it difficult to assess these results in light of Wright and Hart's (1997) conclusion that the most frequent burning interval could deplete soil N and C pools. Systematic sampling using the Cartesian Coordinate system allowed for relatively rapid sampling, but did not encompass the high variability in C and N shown by the results of the stratified sampling. Additional work is needed at greater level of detail to adequately address the differences between Wright and Hart (1997) and this paper produced by the considerable variability in C and N. Stratification is needed to begin to understand the dynamics of C and N differences in these stands. This also points out the difficulty in assessing the actual C and N content of forest soils in any C accounting or trading system.

References

Covington, W.W.; Sackett, S.S. 1986. Effect of burning on soil nitrogen concentrations in ponderosa pine. Soil Science Society of America Journal. 50: 452-457.

DeBano, L.F.; Neary, D.G.; Ffolliott, P.F. 1998. Fire's Effects on Ecosystems. John Wiley & Sons, Inc., New York, NY. 333 p.

Neary, D.G.; Overby, S.T.; Gottfried, G.J.; Perry, H.M. 1996. Nutrients in fire-dominated ecosystems. Gen. Tech. Rep. RM-289. Fort Collins, CO: U.S. Department of Agriculture, Forest Service, Rocky Mountain Forest and Range Experiment Station. p. 107-117

Neary, D.G.; Klopatek, C.C.; DeBano, L.F.; Ffolliott, P.F. 1999. Fire effects on belowground sustainability: a review and synthesis. Forest Ecology and Management. 122: 51-71.

Neary, D.G.; Overby, S.T.; Haase, S.M. 2003. Effects of fire interval restoration on carbon and nitrogen in sedimentary- and volcanic-derived soils of the Mogollon Rim, Arizona. Colorado State University Symposium on Fire and Fuels, Fort Collins, CO, April 2002.

Neary, E.L.; Neary, D.G.; Overby, S.T.; Haase, S.M. 2002. Prescribed fire impacts on soil carbon and nitrogen. Water Resources in Arizona and the Southwest. 32: 95-102.

Sackett, S.S. 1979. Natural fuel loadings in ponderosa pine and mixed conifer forests of the Southwest. Res. Pap. RM-213. Fort Collins, CO: U.S. Department of Agriculture, Forest Service, Rocky Mountain Forest and Range Experiment Station. 10 p.

Sackett, S.S. 1980. Reducing natural ponderosa pine fuels using prescribed fire: Two case studies. Res. Pap. RM-392. Fort Collins, CO: U.S. Department of Agriculture, Forest Service, Rocky Mountain Forest and Range Experiment Station. 6 p.

Sackett, S.S.; Haase, S.M.; Harrington, M.G. 1996. Lessons learned from fire use restoring southwestern ponderosa pine ecosystems. Gen. Tech. Rep. RM-278. Fort Collins, CO: U.S. Department of Agriculture, Forest Service, Rocky Mountain Forest and Range Experiment Station. p. 54-61. SAS 2000. GLM Procedure, SAS Institute, Cary, NC. Version 8.1

Wright, R.J.; Hart, S.C. 1997. Nitrogen and phosphorus status in a ponderosa pine forest after 20 years of interval burning. Ecoscience. 4: 526-533.

Wardle, D.A.; Nilsson, Marie-Charlotte; Zackrisson. 2008. Fire-derived charcoal causes loss of forest humus. Science. 320: 629.

The content of this paper reflects the views of the author(s), who are responsible for the facts and accuracy of the information presented herein.

A Century of Cooperation: The Fort Valley Experimental Forest and the Coconino National Forest in Flagstaff

Susan D. Olberding, *USFS, Rocky Mountain Research Station, Flagstaff, AZ*; **Karen Malis-Clark** *and* **Peter J. Pilles, Jr.,** *USFS, Coconino National Forest, Flagstaff, AZ*; *and* **Dennis Lund, USFS (ret.),** *Ecological Restoration Institute, NAU, Flagstaff, AZ*

Abstract—*This poster presents the continuing cooperative relationship between the Fort Valley Experimental Forest (FVEF), Coconino National Forest (CNF), USFS Region 3, and the long-term partnerships with the Museum of the Northern Arizona and the NAU School of Forestry.*

Fort Valley was initially named the Coconino Experiment Station and funds were channeled through Region (then District) 3 and the CNF. CNF Ranger William Wilson assisted G.A. Pearson that first winter at Fort Valley. Since Fort Valley's establishment as an experimental area, Forest Service Research has worked in conjunction with the National Forest System to sustain the magnificent ponderosa pine forest. Scientists study the forest and range ecosystems on the National Forests and make recommendations to ensure the natural resources are protected in perpetuity (Figure 1). Some of the permanent sample plots implemented in 1912 are still used for research and urgently need protection from other National Forest activities. A proposal to list the permanent sample plots on National Forests in Region 3 on the National Register of Historic Places is a step that will safeguard the research sites. Both Fort Valley and the Coconino celebrate centennials in 2008. Also included are the connections of Fort Valley scientists to the Museum of Northern Arizona and Arizona State College, now Northern Arizona University (NAU).

FVEF and the Coconino National Forest

Ranger Training Camps

"An all-important thing here is building a Service-spirit of morale and esprit de corps."
(G.A. Pearson, 1941 Ranger Training camp.)

In: Olberding, Susan D., and Moore, Margaret M., tech coords. 2008. Fort Valley Experimental Forest—A Century of Research 1908-2008. Proceedings RMRS-P-53CD. Fort Collins, CO: U.S. Department of Agriculture, Forest Service, Rocky Mountain Research Station. 408 p.

COOPERATIVE AGREEMENT

COCONINO EXPERIMENT STATION--COCONINO NATIONAL FOREST

APR 10 1909
RECEIVED
Assigned

WHEREAS: The Coconino Experiment Station has been established within the Coconino National Forest which is under the jurisdiction of the Supervisor of said National Forest, and

WHEREAS, It has been deemed best that there should exist a mutual plan regarding the withdrawal, and an agreement regarding the subsequent status, of areas within said Coconino Experiment Station,

W I T N E S S E T H

THIS AGREEMENT, in duplicate, entered into this 7th day of April, 1909, between the Supervisor of the Coconino National Forest and the Director of the Coconino Experiment Station:

1. Areas needed by the said Experiment Station for administrative sites or for experiments of long standing or special importance shall be withdrawn from entry in the following manner, to-wit: Recommendations for permanent withdrawals, signed by the person in charge of the station, shall be presented for the approval and signature of the supervisor. Following this, a report in proper form

Figure 1. Page 1 of a document between the FVEF and the Coconino National Forest that sets aside lands around the Fort Valley Experimental Forest headquarters.

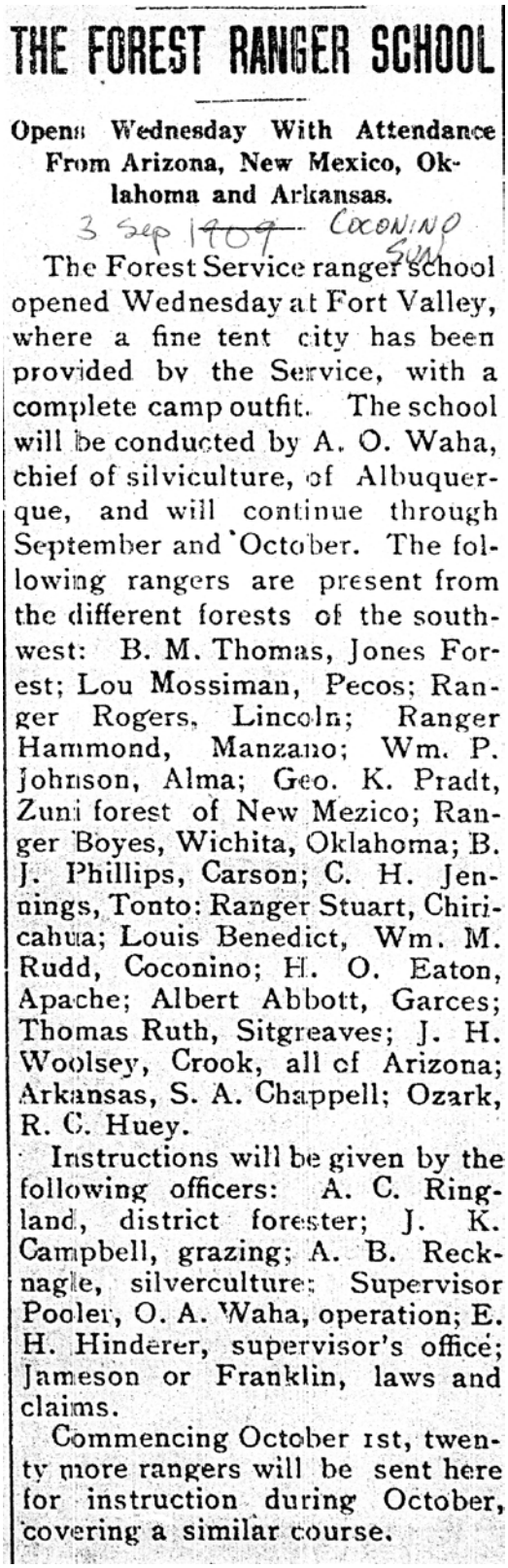

THE FOREST RANGER SCHOOL

Opens Wednesday With Attendance From Arizona, New Mexico, Oklahoma and Arkansas.

3 Sep 1909 Coconino Sun

The Forest Service ranger school opened Wednesday at Fort Valley, where a fine tent city has been provided by the Service, with a complete camp outfit. The school will be conducted by A. O. Waha, chief of silviculture, of Albuquerque, and will continue through September and October. The following rangers are present from the different forests of the southwest: B. M. Thomas, Jones Forest; Lou Mossiman, Pecos; Ranger Rogers, Lincoln; Ranger Hammond, Manzano; Wm. P. Johnson, Alma; Geo. K. Pradt, Zuni forest of New Mexico; Ranger Boyes, Wichita, Oklahoma; B. J. Phillips, Carson; C. H. Jennings, Tonto: Ranger Stuart, Chiricahua; Louis Benedict, Wm. M. Rudd, Coconino; H. O. Eaton, Apache; Albert Abbott, Garces; Thomas Ruth, Sitgreaves; J. H. Woolsey, Crook, all of Arizona; Arkansas, S. A. Chappell; Ozark, R. C. Huey.

Instructions will be given by the following officers: A. C. Ringland, district forester; J. K. Campbell, grazing; A. B. Recknagle, silverculture; Supervisor Pooler, O. A. Waha, operation; E. H. Hinderer, supervisor's office; Jameson or Franklin, laws and claims.

Commencing October 1st, twenty more rangers will be sent here for instruction during October, covering a similar course.

Figure 2. News article from the *Coconino Sun* of September 3, 1909 announcing the Coconino Ranger School.

District 3 held its initial ranger training camp in 1909 at Fort Valley. Newly hired forest rangers received instruction on how to do their jobs and also heard about the purpose of research projects initiated by Fort Valley scientists. The camps lasted two weeks and much camaraderie was established between the rangers and scientists (Figure 2). A camp-closing baseball game between the Arizona and New Mexico rangers included two rules: players were not to carry firearms or wear spurs when running the bases. Ranger camps continued usually annually until the 1940s with the start of World War II (Figure 3). They have been held sporadically since. District 3 constructed three buildings at FVEF in 1927 to serve the ranger camps: a schoolhouse (still extant), and a dorm and mess hall (moved offsite in the 1970s).

Little Leroux Springs Nursery

A forest nursery nursery began near Little Leroux Springs in 1935, managed by Roland Rotty. National Forest philosophy placed emphasis on transplanting seedlings into the Forest and offered the trees to residents (Figure 4). The waters of Little Leroux Springs became USFS property in the 1930s and an underground pipeline carried water from the Springs to FVEF headquarters. FVEF personnel, equipment, and headquarters buildings were used for this project. In the 1980s, Rocky Mountain Research Station, CNF, and the NAU School of Forestry collaborated to plant an arboretum at the site.

Figure 3. The Ranger training camp at Fort Valley Experimental Forest. USFS photo 90925 by A.G. Varela, 1910.

Permanent Sample Plots

District 3's Investigative Studies Committee, of which G.A. Pearson was a member, planned and implemented research projects around the southwestern National Forests in the early years. The Committee determined research projects based on budget and most immediate needs. An early project around District 3 National Forests established permanent sample plots to intensely study life cycles in the forest. The plots vary in size and research scope and are monitored over long periods. As time passed and personnel changed, the importance of maintaining the long-term records on these plots diminished. In the 1990s, NAU School of Forestry professor Margaret M. Moore began remeasurement of these plots to document changes over the past century. Fire management specialists from the Coconino National Forest have assisted with prescribed fire projects at the G.A. Pearson Natural Area and on other plots. Today, NAU, CNF, and RMRS are working to list these plots on both the general Forest maps and the National Register of Historic Places so that the plots are known to Forest planners, who will then ensure the areas are not impacted by logging or other uses. This project has already occurred on some plots on the Kaibab National Forest.

Arizona State College (ASC), School of Forestry

Earle H. Clapp, once of District 3 and later of the Washington, D.C. office, expanded on Raphael Zon's idea to locate experiment stations near urban universities so that students could actively be involved in projects on a long-term basis. In Flagstaff, Forester Charles O. (Chuck) Minor began the School of Forestry at ASC (now Northern Arizona University (NAU) that enabled Zon's vision to transpire. FVEF-based personnel participated by lecturing, offering laboratory opportunities to students, and serving on graduate committees.

Figure 4. "Clipper" fanning mill for cleaning tree seed before planting at the Little Leroux Springs nursery. Photo taken at FVEF by Roland Rotty in May 1937. USFS photo 345054.

Commencement of the ASC Forestry program coincided with the fiftieth anniversary of FVEF and activities celebrated both events with more emphasis on the on-campus research center and less on the historic FVEF headquarters. The combined office and lab was located next to the ASC Forestry building, then housed in Frier Hall (Figure 5). Studies included silviculture, forest utilization, range management, watershed, surveying, and economics. Research and Forestry professionals team-taught a multi-resource forest management curriculum.

The USFS Rocky Mountain Research Stations (RMRS) and the School of Forestry moved into the Southwest Forest Science Complex constructed on NAU's south campus in 1992 (Figure 6). RMRS Station (the administrator for FVEF) consolidated its research programs into this new building and closed other labs and offices around Arizona. Professionals, graduate students, and undergraduates now share offices and labs in one structure. Also housed in the Southwest Forest Science Complex is the Ecological Research Institute (ERI), which has projects on the FVEF. Nearby is a 20,000 square foot greenhouse used for plant propagation, cold hardiness, and other research.

The Forest Service and the University plan cooperatively to offer students forestry-related courses. Several graduate papers included in these proceedings have evolved from NAU students utilizing historic FVEF archival material and comparing it to today's landscape.

Museum of Northern Arizona (MNA)

MNA co-founder Harold S. Colton and neighbor FVEF Director G.A. Pearson formed a lifetime friendship, as they were both scientists intensely curious about the natural environment of northern Arizona. The two well-respected men became champions for the other's institution. Pearson served on the MNA Board of Directors for several decades until his permanent move to Tucson. Subsequent USFS research scientists would fill this seat after Pearson's retirement. Colton persuaded the U.S. Department of Agriculture in the 1930s to keep FVEF open when operating funds were scarce. Four decades later, Colton's successor, Edward B. (Ned) Danson, repeated the request when another proposal to dismantle FVEF was planned.

The Museum of Northern Arizona honored FVEF's 50th anniversary with an exhibit on the sites' history, and Colton attended the banquet held during the weekend festivities. Program highlights included talks by ex-FVEF scientists Emanuel Fritz and Bert Lexen and a tour of research sites.

Figure 5. A 1967 winter scene at the Forestry Science Lab on the NAU campus. USFS photo by G.H. Schubert.

Figure 6. Current USFS Rocky Mountain Research Station headquarters on the NAU campus. USFS photo by Wade Hubbard.

FVEF personnel have contributed articles to MNA's publications and loaned equipment. MNA named its meeting hall after G.A. Pearson and houses FVEF collections (Figure 7).

Other Collaborations

Between 1971 and 1982, the Agricultural Research Service (ARS) managed a "poppy lab" at FVEF, to study genetics of opium production and provide targets to calibrate remote sensors to recognize poppy fields.

The US Geological Survey (USGS) rented FVEF buildings from the 1970s through the early 1990s and established a paleomagnetics laboratory, the story of which is featured in a poster paper.

Acknowledgments

The authors thank Joan Brundige Baker and David R. Patton for their helpful suggestions to this poster paper.

Figure 7. Pearson Hall on the Museum of Northern Arizona campus, Flagstaff, AZ. Photo by S.D. Olberding.

References

Arizona State College Bulletin.1958. Forestry. Bull. 40(4).

Museum of Northern Arizona Archives, Flagstaff, AZ.

U.S.D.A. Forest Service, Region 3. Forest Pioneer.

U.S.D.A. Forest Service, Rocky Mountain Forest and Range Experiment Station; Northern Arizona University School of Forestry. 1992. Flagstaff, AZ: The Southwest Forest Science Complex.

The content of this paper reflects the views of the author(s), who are responsible for the facts and accuracy of the information presented herein.

93 Years of Stand Density and Land-Use Legacy Research at the Coulter Ranch Study Site

Andrew J. Sánchez Meador, *USFS, Forest Management Service Center, Ft Collins, CO*; *and* **Margaret M. Moore,** *School of Forestry, Northern Arizona University, Flagstaff, AZ*

Abstract—*In 1913, the Fort Valley Experimental Forest initiated an unprecedented case-study experiment to determine the effects of harvesting methods on tree regeneration and growth on a ponderosa pine-Gambel oak forest at Coulter Ranch in northern Arizona. The harvesting methods examined were seed-tree, group selection, and light selection. In addition, the effects of livestock grazing (excluded or not) were examined. We revisited the Coulter Ranch Study Site to examine the effects of these treatments on historical (1913) and contemporary (2003-2006) stand density and tree size. The key finding was that while initial 1913 harvests reduced average pine density by one- to two-thirds, tree densities increased from three to nine times those prior to harvest over the 93-year period. The greatest increase was in the seed-tree method.*

Introduction

In 1913, Fort Valley Experimental Forest (FVEF) initiated an experiment to determine the effects of different timber harvesting methods on regeneration and growth of a ponderosa pine (*Pinus ponderosa* Laws. *scopulorum* Engelm.)–Gambel oak (*Quercus gambelii* Nutt.) site in northern Arizona (Krauch 1916, 1937; Pearson 1923). We investigated how three of these harvesting methods influenced tree density and size over a 93-year period. We had four questions: (1) What was stand density like immediately before the 1913 timber harvest? (2) How were stand density and mean tree size affected by each harvest method? (3) How have stand density and mean tree size changed over the long-term, as observed in 2003-2006? (4) How did livestock grazing influence contemporary stand density?

In: Olberding, Susan D., and Moore, Margaret M., tech coords. 2008. Fort Valley Experimental Forest—A Century of Research 1908-2008. Proceedings RMRS-P-53CD. Fort Collins, CO: U.S. Department of Agriculture, Forest Service, Rocky Mountain Research Station. 408 p.

Methods

Study Site and Plot Description

This study was conducted on a 162-ha (400-ac) site located 21 km south of Flagstaff, Arizona on the Coconino National Forest (Figure 1); latitude 35°0.91' N, longitude 111°36.26' W. Ponderosa pine and Gambel oak are the dominant trees, with scattered New Mexican locust (*Robinia neomexicana* Gray) thickets and single alligator junipers (*Juniperus deppeana* Steud.) occurring throughout the study area. The site (Figure 2) was established in 1913 as part of the FVEF by Hermann Krauch (Forest Examiner) and C.F. Korstian (Silviculturist), who initially divided the site into four harvesting systems: Scattered Seed-tree (61 ha or ~151 ac), Group selection (56 ha or ~138 ac), Light selection (45 ha or ~111 ac; originally called "Shelterwood" but later changed as the prescription was altered; essentially the same as the group selection except more mature trees were left), and the Wagner border method (not examined in this study). Their goals were to examine the effects of harvesting, grazing, and slash disposal methods on advanced regeneration, new seedling establishment, and residual tree growth (Krauch 1916, 1933, 1937; Lexen 1939; Pearson 1923, 1944, 1950).

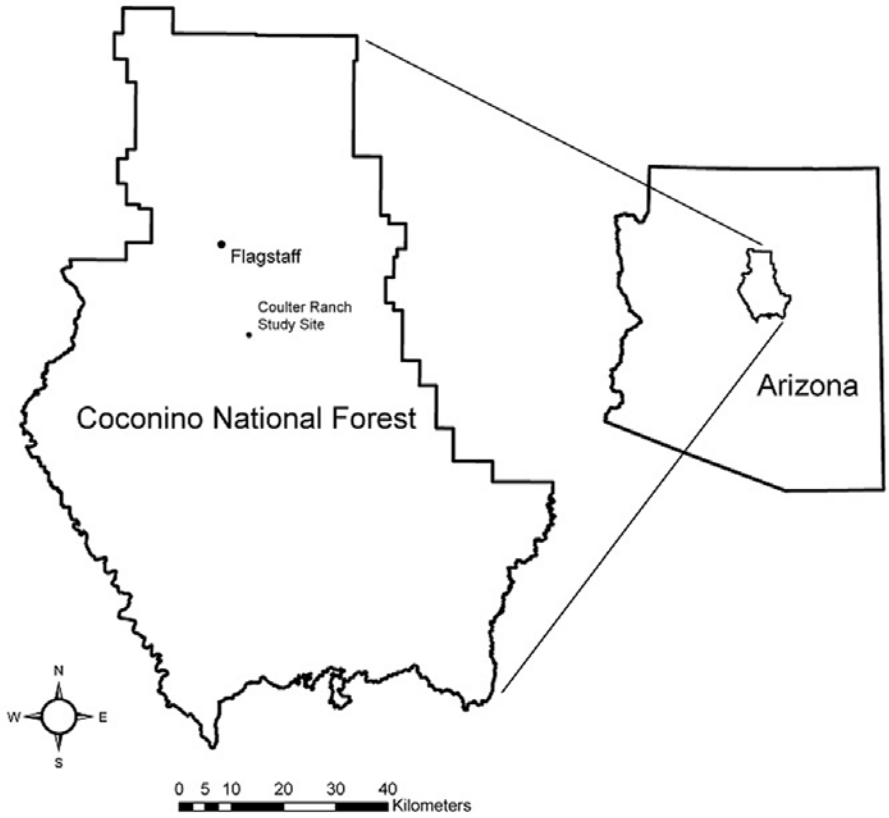

Figure 1. Location of the Coulter Ranch Study Site on the Coconino National Forest in northern Arizona.

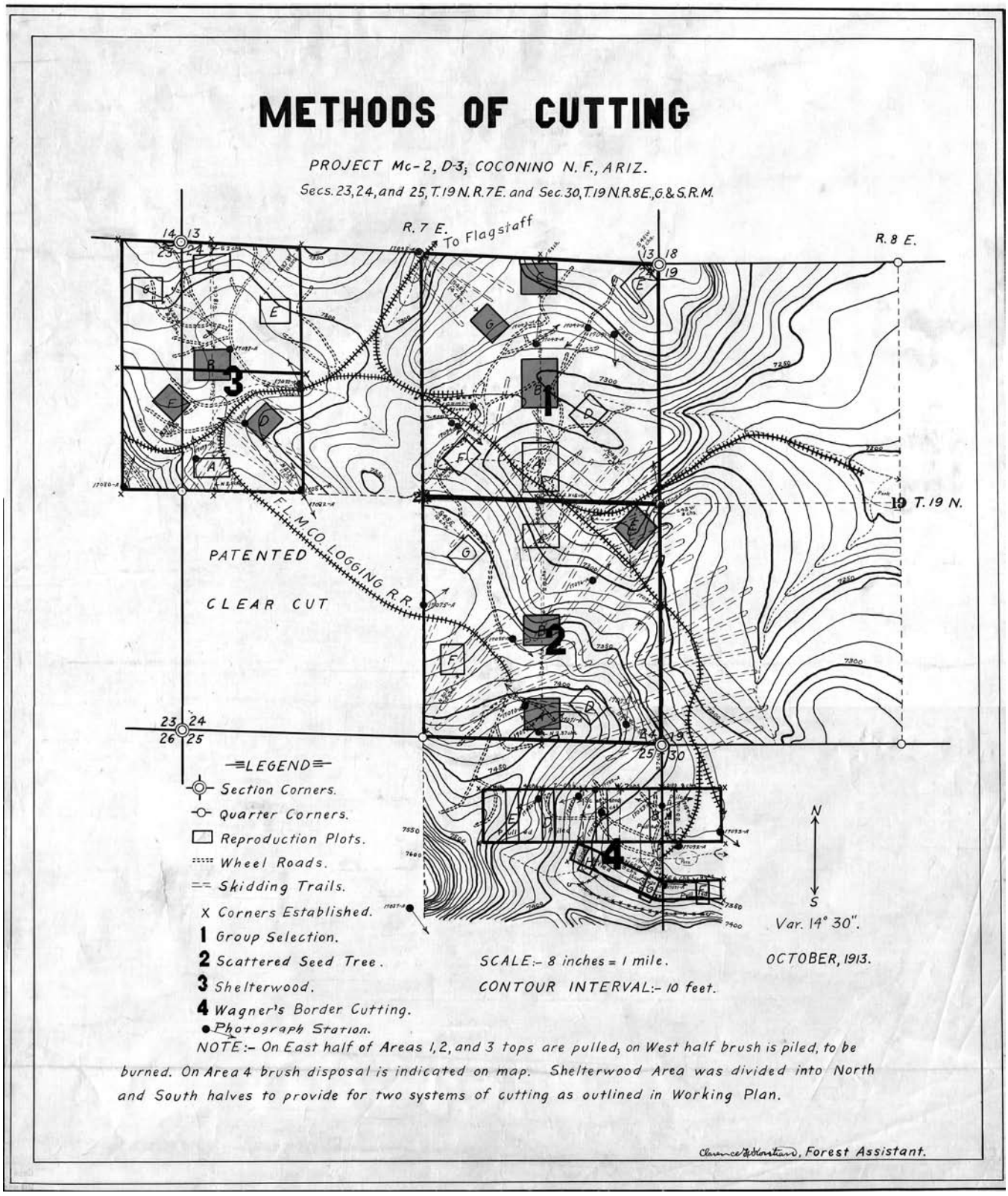

Figure 2. Original site map created by C.F. Korstian in 1913. This map shows several features including the harvesting treatment, repeat photography stations, topography, skid trails, and permanent sample plots (called "reproduction plots"). The nine plots remeasured for this study are shaded (dark grey).

Table 1. Plot descriptions and management histories for nine historical permanent plots established in 1913 at Coulter Ranch, Coconino National Forest (Arizona).

Plot	Size (ha)	Elevation (m)	TEU[a]	Livestock Excluded?[b]	Harvesting System
S5A2	1.2	2300	585	N	Seed-tree
S5B2	1.2	2272	585	Y	Seed-tree
S5E2	1.0	2239	582/585	Y	Seed-tree
S5B1	1.9	2260	585/586	Y	Group selection
S5C1	1.2	2272	585	N	Group selection
S5G1	0.8	2267	585	N	Group selection
S5B3	1.2	2255	582/585	Y	Light selection
S5D3	0.8	2262	585	N	Light selection
S5F3	0.8	2255	585	N	Light selection

[a] Terrestrial Ecosystem Unit (Miller and others 1994). The corresponding soil orders are: 582 = Typic Argiborolls and Mollic Eutroboralfs; 585 = Lithic Eutroboralfs; 586 = Mollic Eutroboralfs and Lithic Eutroboralfs.
[b] Sites excluded from livestock grazing by fencing in 1919.

Twenty-one permanent, stem-mapped plots were established; seven per harvesting system. In this study, we examined nine plots (Table 1), ranging in size from 0.8 to 1.9 ha. We selected the largest plots, and also made sure that one plot per harvesting system had been excluded from grazing. Plots are identified using the original FVEF naming system (Figure 2), which used a combination of letters and numbers representing the silvicultural unit (S5, Coulter Ranch), the harvesting system or method (Group selection = 1, Seed-tree = 2, or Light selection = 3) and individual permanent plot designations (A, B, ..., G).

Field Measurements

Historical (1913) and contemporary (2003-2006) field methods for measuring these plots are detailed by Moore and others (2004). Contemporary species identity and diameter at breast height (DBH; 1.37 m aboveground) data for all live and dead (stumps, snags, logs) trees were obtained in the 2003-2006 field seasons. Historical (1913) individual tree data were obtained from the plot ledgers located at the USFS RMRS Fort Valley Archives (Flagstaff, AZ). All analyses focus on trees ≥ 9.14 cm (3.6 inch) DBH.

Analyses

To quantify how stand density changed in the short-term (immediately following harvesting in 1913) and over the long-term (2003-2006; 93 years later), we examined changes in the mean number of trees per hectare and basal area (m^2 ha^{-1}) by tree species by harvest method. In addition, we were interested in how the stand density may have looked in the absence of timber harvesting in 1913, so we obtained an estimate of tree density and basal area in the absence of harvesting by adding the number and size of older cut stumps to the living tree data of 1913. Reconstruction model assumptions and details regarding the methods used to determine how the stand density may have looked in the absence of timber harvesting and the number of oak present at the time of harvest are found in Sánchez Meador (2006) and Sánchez Meador and others (2008).

To summarize, we examined the following three stand structural scenarios on each plot: (1) '1913 unharvested' (stand density as if harvesting had not occurred in 1913); (2) '1913 harvested' (actual 1913 stand density); and (3) 'contemporary' (actual 2003-2006 stand density) for each harvest method.

Results

While the 1913 harvest reduced average pine density (for tree ≥ 9.14 cm DBH) by one- to two-thirds (Figure 3), tree densities at the end of the 93-year period were three (Light selection) to nine (Seed-tree) times higher than those observed prior to harvest. Reconstructed (1913) tree density was highest on S5C1 (164 trees ha^{-1})

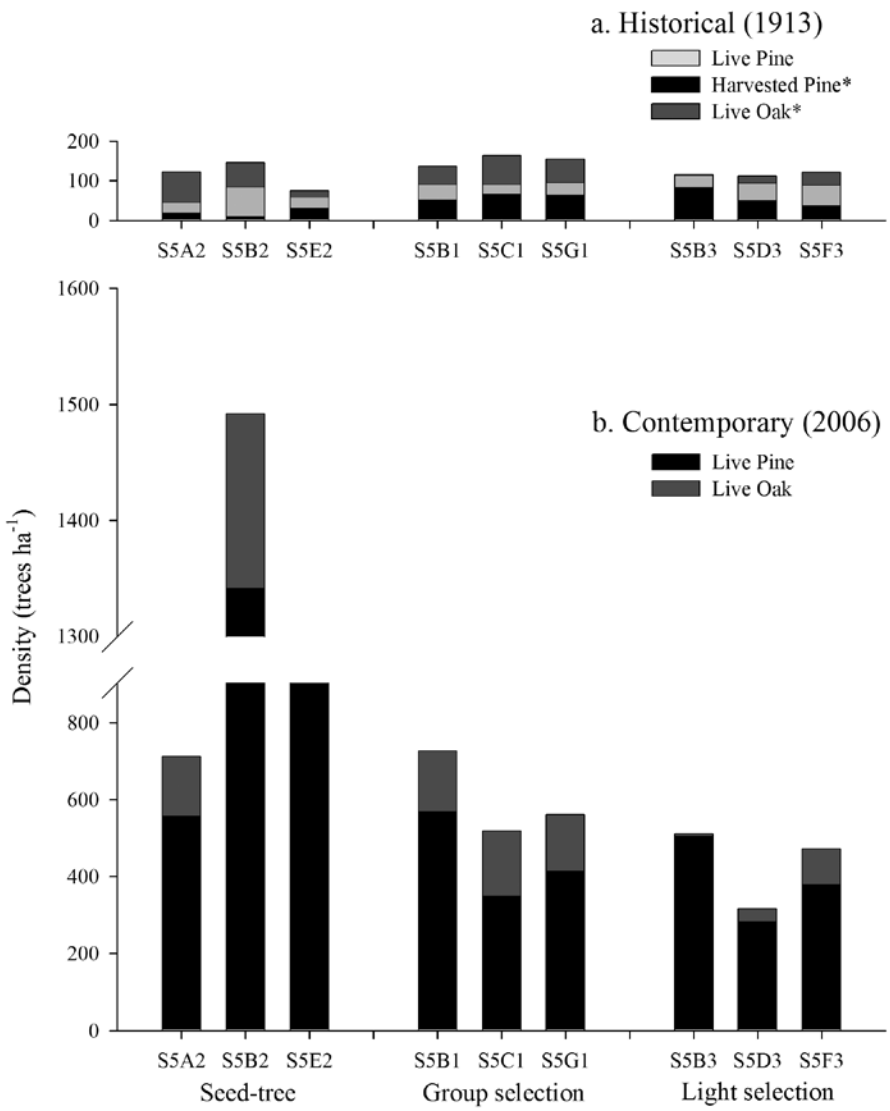

Figure 3. Historical (a) and Contemporary (b) tree density (tree ha^{-1}) for ponderosa pine and reconstructed Gambel oak trees (≥ 9.14 cm DBH) on plots at the Coulter Ranch Study Site. Historical densities include trees that were reconstructed because they were either harvested prior to (Harvested Pine* - light grey) or not measured at the time of plot establishment (Live Oak* - dark grey).

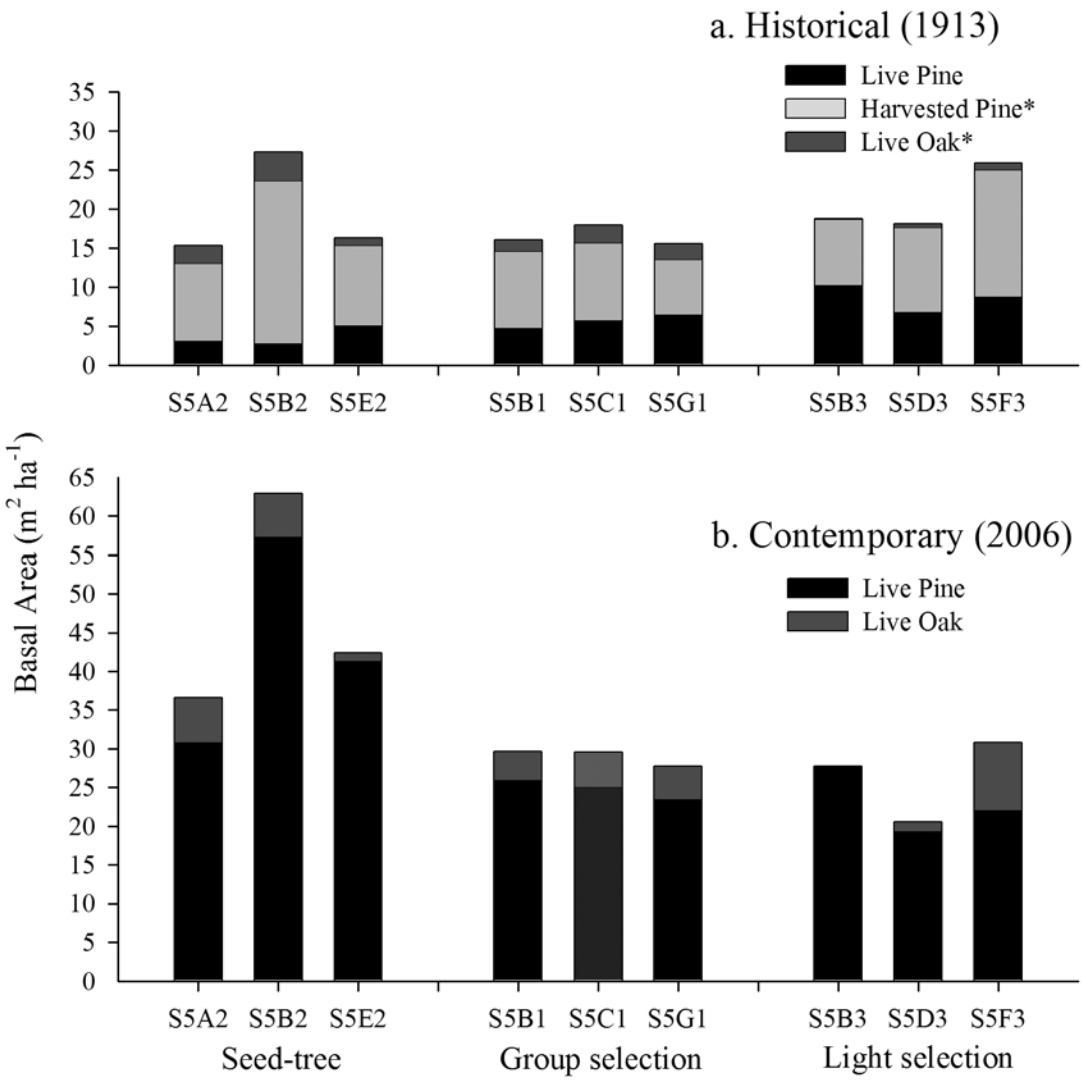

Figure 4. Historical (a) and Contemporary (b) stand basal area (m^2 ha^{-1}) for ponderosa pine and reconstructed Gambel oak trees (≥ 9.14 cm DBH) on plots at the Coulter Ranch Study Site. Historical stand basal area includes trees that were reconstructed because they were either harvested prior to (Harvested Pine* - light grey) or not measured at the time of plot establishment (Live Oak* - dark grey).

and was lowest on S5E2 (75 trees ha^{-1}). Similar trends were observed for mean basal area (e.g., Figures 3 & 4) and DBH (not shown), which prior to harvest were 19.0 m^2 ha^{-1} (s = 4.5) and 38.3 cm (s = 7.5), respectively. Contemporary mean basal area and DBH for all plots (regardless of grazing history) had increased to 34.2 m^2 ha^{-1} (s = 12.4) and decreased to 21.0 cm (s = 5.1), respectively. Contemporary (2003-2006) tree density was highest on S5B2 (1492 trees ha^{-1}), lowest on S5D3 (317 trees ha^{-1}), and found to be higher on plots where livestock grazing was excluded (e.g., Figure 5), regardless of harvesting method.

Figure 5. 1913 (left) and 2006 (right) photographs taken on S5B3 (Light selection System). The circles indicate the plot corner in each photo. Note the even-aged recruitment in foreground near plot corner, general increases in tree density, the complete decomposition of logging slash, and increased numbers of small trees throughout. The 1913 photo was taken by H. Krauch (USFS photo 17011A), and the 2006 photo by A.J. Sánchez Meador.

Discussion and Conclusions

Overall, both pine and oak densities increased with each harvesting system, but the seed-tree had the largest increase and the light selection had the least. Previous research on these sites showed that pine recruitment, over the past 93 years, occurred commonly in interspaces or canopy gap (e.g., Figure 6) and away from older, live trees or residual tree patches (Sánchez Meador and others 2008).

The tree density differences observed in the harvest methods are not surprising, though there are few long-term studies that quantify these differences. The Seed-tree method essentially removed the overstory, leaving only a few widely spaced trees to provide for uniformly distributed seed. Drastically opening the tree canopy, and increased disturbance to the forest floor by the harvest itself, likely increased the sites for ponderosa pine seedlings to establish. The Light group selection method, on the other hand, harvested mature and older pines, either isolated or in groups.

Figure 6. 1913 (left) and 2006 (right) photographs taken on S5B2 (Seed-tree system). The circles indicate the plot corner in each photo. Note the increased numbers of small trees in 2006, the presence of ladder fuels, the complete decomposition of logging slash, and loss of herbaceous plants in the understory. The 1913 photo was taken by H. Krauch (USFS photo 16976A), and the 2006 photo by A.J. Sánchez Meador.

These overall increases in tree density are consistent with the structural changes in ponderosa pine ecosystems reported throughout Arizona (Fulé and others 1997, Mast and others 1999, Moore and others 2004). Contemporary stand conditions (increased density and smaller trees) most likely resulted from numerous pulses of pine establishment in the early 1900s (Savage and others 1996, Sánchez Meador and others 2008) following heavy livestock grazing and intensive harvesting (e.g., seed-tree or clearcut systems). Intense grazing provided favorable seedbeds for seedling establishment, similar to those created historically by fire or more recently by harvesting, and when combined with fire exclusion would allow an unusually high density of trees to become established and persist (Bakker and Moore 2007, Cooper 1960, Mast and others 1999, White 1985).

Although we found differences in tree densities among the harvest treatments in 1913 and 2003-2006, and also differences due to livestock grazing, we must interpret these results with caution. Our ability to draw causal inferences is limited by the lack of treatment replication, which is a common problem in assessing change using retrospective studies (Carpenter 1990) and with case studies in general.

In addition, we also note that the 1913 reconstructed data (unharvested scenario) do not represent presettlement reference conditions (Kaufmann and others 1994, Fulé and others 1997, Moore and others 1999). The 1913 unharvested scenarios embodies some 30+ years of fire exclusion and intense livestock grazing.

Despite the cautions and limitations, historical permanent plot data can provide unique opportunities to quantify temporal and spatial changes in forest structure, and to determine the impacts of past land-use (harvesting, livestock grazing, fire exclusion), natural disturbances, and climate.

Acknowledgments

We thank David Huffman and Jon Bakker for reviewing earlier versions of this paper. Contemporary measurements were supported by USFS Rocky Mountain Research Station (RMRS) Joint Venture Agreement 28-JV7-939 and USDA Cooperative State Research, Education and Extension Service grant 2003-35101-12919. Additional funding was provided by McIntire-Stennis appropriations to the School of Forestry and grants from the Ecological Restoration Institute (ERI) at Northern Arizona University. We are grateful to numerous people from the ERI who provided field, laboratory, data entry assistance, and logistical support. We thank the USFS RMRS and Coconino National Forest for permission to sample their lands. We also thank Susan Olberding, archivist and historian, RMRS Fort Valley Experimental Forest Archives, Flagstaff, AZ, who helped us locate historical maps and ledger data. Finally, we are indebted to Hermann Krauch, and C.F. Korstian who exhibited experimental foresight a full decade prior to popular adoption.

References

Bakker, J.D.; Moore, M.M. 2007. Controls on vegetation structure in southwestern ponderosa pine forests, 1941 and 2004. Ecology. 88: 2305-2319.

Carpenter, S.R. 1990. Large-scale perturbations: opportunities for innovation. Ecology. 71: 2038-2043.

Cooper, C.F. 1960. Changes in vegetation, structure, and growth of southwestern pine forests since white settlement. Ecological Monographs. 30: 129-164.

Fulé, P.Z.; Covington, W.W.; Moore, M.M. 1997. Determining reference conditions for ecosystem management of southwestern ponderosa pine forests. Ecological Applications. 7: 895-908.

Kaufmann, M.R.; Graham, R.T.; Boyce, D.A., Jr.; Moir, W.H.; Perry, L.; Reynolds, R.T.; Bassett, R.L.; Mehlhop, P.; Edminster, C.B.; Block, W.M.; Corn, P.S. 1994. An ecological basis for ecosystem management. Gen. Tech. Rep. RM-246. Fort Collins, CO: USDA Forest Service, Rocky Mountain Forest and Range Experiment Station. 22 p.

Krauch, H. 1916 .Report on Project Mc-2-D-3 “Different methods of cutting,” Coconino National Forest. Unpub. Pap. on file at Flagstaff, AZ: U.S. Department of Agriculture, Forest Service, Rocky Mountain Research Station, Fort Valley Experimental Forest archives.

Krauch, H. 1933. Increment and mortality in cutover stands of ponderosa pine as based on records of permanent sample plots. Report. Washington, D.C.: United States Government Printing Office. 13 p.

Krauch, H. 1937. Growth and yield of cut-over stands of ponderosa pine in Arizona under different methods of cutting. Journal of Forestry. 35: 1134-1147.

Lexen, B.R. 1939. Growth following partial cutting in ponderosa pine. Journal of Forestry. 37: 943-946.

Mast, J.N.; Fulé, P.Z.; Moore, M.M.; Covington, W.W.; Waltz, A.E.M. 1999. Restoration of presettlement age structure of an Arizona ponderosa pine forest. Ecological Applications. 9: 228-239.

Miller, G.; Ambos, N.; Boness, P.; Reyher, D.; Robertson, G.; Scalzone, K.; Steinke, R.; Subirge, T. 1994. Terrestrial ecosystems survey of the Coconino National Forest. Albuquerque, NM, U.S.A.: U.S. Department of Agriculture, Forest Service, Southwestern Region.

Moore, M.M.; Covington, W.W.; Fulé, P.Z. 1999. Reference conditions and ecological restoration: A southwestern ponderosa pine perspective. Ecological Applications. 9: 1266-1277.

Moore, M.M.; Huffman, D.W.; Fulé, P.Z.; Covington, W.W.; Crouse, J.E. 2004. Comparison of historical and contemporary forest structure and composition on permanent plots in southwestern ponderosa pine forests. Forest Science. 50: 162-176.

Pearson, G.A. 1923. Natural reproduction of western yellow pine in the southwest. Bull. 1105. Washington, D.C.: U.S. Department of Agriculture. 143 p.

Pearson, G.A. 1944. Cutting cycles in ponderosa pine. Journal of Forestry. 42: 575-585.

Pearson, G.A. 1950. Management of ponderosa pine in the Southwest. USDA Agri. Mono. 6. Washington, D.C.: United States Government Printing Office. 218 p.

Sánchez Meador, A.J. 2006. Modeling spatial and temporal changes of ponderosa pine forests in northern Arizona since Euro-American settlement. Flagstaff, AZ: Northern Arizona University. 154 p. Ph.D. Dissertation

Sánchez Meador, A.J.; Moore, M.M.; Bakker, J.D.; Parysow, P.F. 2008. 108 years of change in spatial pattern following selective harvest of a ponderosa pine stand in northern Arizona, USA. Journal of Vegetation Science. *In press.*

Savage, M.; Brown, P.M.; Feddema, J. 1996. The role of climate in a pine forest regeneration pulse in the southwestern United States. EcoScience. 3: 310-318.

White, A.S. 1985. Presettlement regeneration patterns in a southwestern ponderosa pine stand. Ecology. 66: 589-594.

The content of this paper reflects the views of the author(s), who are responsible for the facts and accuracy of the information presented herein.

Fort Valley's Early Scientists: A Legacy of Distinction

Andrew J. Sánchez Meador, *USFS, Washington Office-Detached, Forest Management Service Center, Ft Collins, CO*; *and* **Susan D. Olberding,** *USFS, Rocky Mountain Research Station, Flagstaff, AZ*

Abstract—*When the Riordan brothers of Flagstaff, Arizona asked Gifford Pinchot to determine why there was a deficit in ponderosa pine seedlings, neither party understood the historical significance of what they were setting in motion for the field of forest research. The direct result of that professional favor was the establishment of the Fort Valley Experiment Station (Fort Valley) in 1908, and the insights produced through its research program are remarkable. The scientists that passed through Fort Valley are an accolade that commonly goes unmentioned, and includes extraordinary individuals such as: Gustaf "Gus" Pearson, Emanuel Fritz, Edward C. Crafts, and Ruthford H. Westveld.*

Introduction

The following offers a glimpse into the early years of various Fort Valley Experiment Station (Fort Valley) researchers. This article serves to demonstrate that Fort Valley was a proving ground for research foresters who ultimately had colossal impacts reaching much further than the ponderosa pine forest of northern Arizona. There is a primary focus on the foresters who came to Fort Valley to further develop solid technical foundations for national forest management and how through their careers impacted early American silviculture and forestry at a national scale (Figure 1).

In: Olberding, Susan D., and Moore, Margaret M., tech coords. 2008. Fort Valley Experimental Forest—A Century of Research 1908-2008. Proceedings RMRS-P-53CD. Fort Collins, CO: U.S. Department of Agriculture, Forest Service, Rocky Mountain Research Station. 408 p.

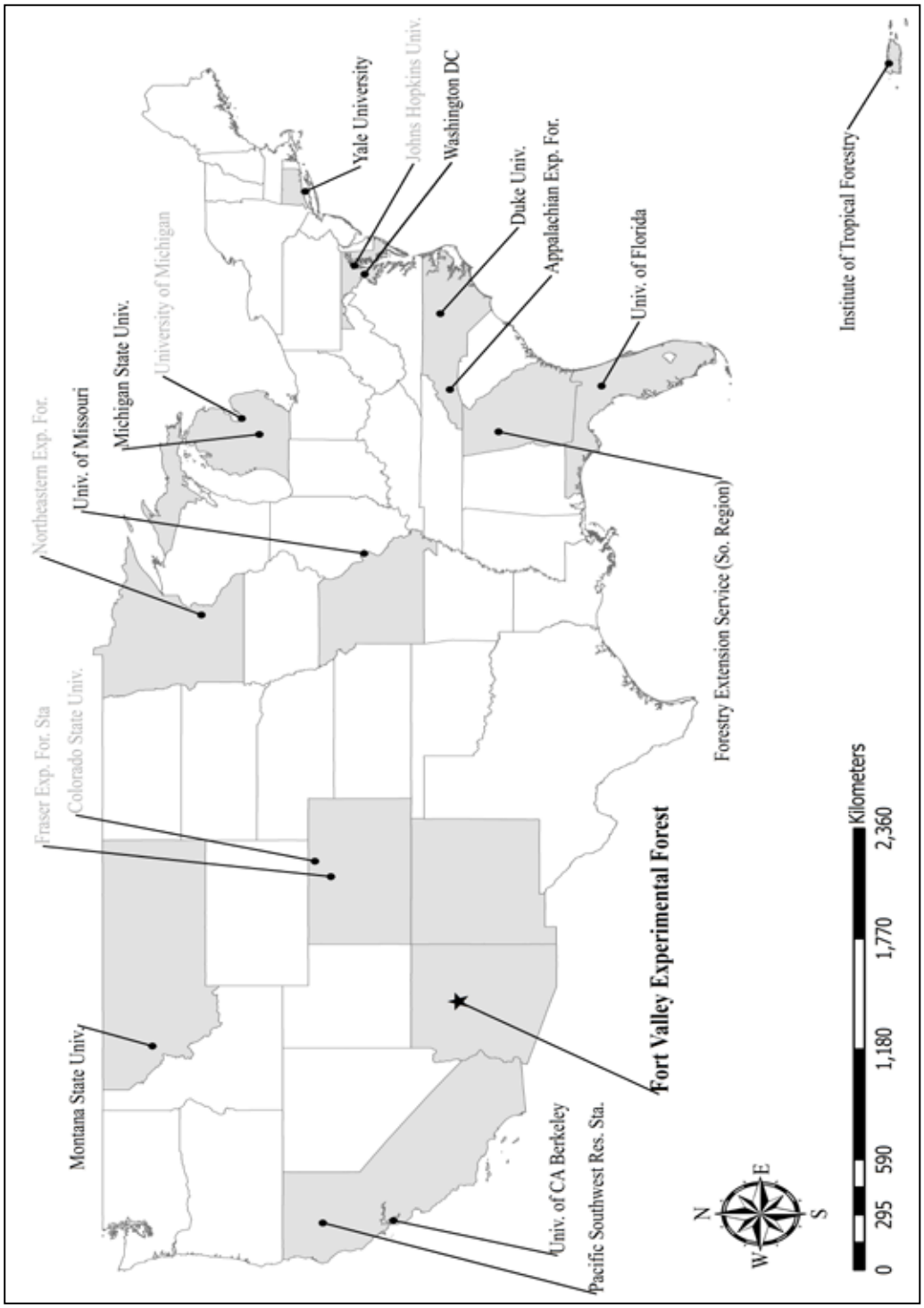

Figure 1. Known locations where early Fort Valley Experimental Forest scientists progressed to established research and/or service programs throughout the United States. The locations in black indicate places referenced in this manuscript.

Gustaf "Gus" Adolph Pearson (1880–1949)

It makes sense to begin with Pearson (Figure 2), a Nebraska farm boy who graduated from the University of Nebraska. Pearson joined the Forest Service in 1907 and began his career studying depleted range conditions on the Wallowa National Forest in Oregon, but transferred to work with the Arizona ponderosa pines by the summer of 1908 and was named the first Fort Valley Director. His entire career revolved around Fort Valley and southwestern ponderosa pine regeneration. Pearson retired in 1945 and spent the last years of his life compiling his decades of research into a book that became *THE* manual on ponderosa pine management. He died at his Tucson desk in 1949 while editing this monograph and it was published posthumously as *The Management of Ponderosa Pine in the Southwest*[1].

He is buried in Flagstaff alongside his wife, May Perkins Pearson. In 1951, a 154-acre ponderosa pine plot near Fort Valley was named the G.A. Pearson Natural Area by the Southwestern Section, Society of American Foresters (SAF), to honor and pay tribute to Pearson's decades of service in perpetuating the southwestern ponderosa pine forest. The SAF also named Pearson one of the top four silviculturalists of the twentieth century.

[1] Pearson, G.A. 1950. Management of ponderosa pine in the Southwest. Agriculture Monograph 6. Washington, D.C., United States Government Printing Office.



Figure 2. Gustaf "Gus" Adolph Pearson served as the first Fort Valley Director and was instrumental to sending off many durable foresters. 1924 photograph (USFS photo 193734) taken by E. S. Shipp.

Edward C. Crafts (1910–1980)

Crafts was assigned to Fort Valley in 1932 and began work with the range staff who were examining the effects of livestock browsing on forest vegetation. While at Fort Valley, he was placed in charge of the Civilian Conservation Corps (CCC) camp at Mormon Lake and conducted a large amount of tree thinning in and around Flagstaff. After seven years in the Southwest with about as many job changes and duty stations, he was promoted to Forest Economist and transferred to the California Forest and Range Experiment Station in Berkeley, CA. His long Forest Service career eventually led to him being named as USFS Assistant Chief in 1950[2], and an appointment by Secretary Udall as head of the Bureau of Outdoor Recreation.

Hermann Krauch (1886–1962)

Minnesota-born Hermann Krauch first arrived at Fort Valley in May 1913, where he worked on a Coconino National Forest marking study. Thus began his frequent occupancy of Fort Valley (as a base of operations) over the next three decades. He graduated with a degree in Forestry from the University of Minnesota in 1910 and accepted a summer job with the Kaniksu National Forest in Washington. By April 1914, he was on the Pecos (now the Santa Fe) National Forest in charge of the Gallinas nursery that produced Douglas-fir and Engelmann spruce for transplanting onto burned forest areas. Krauch also headed the Cloudcroft nursery on the Lincoln National Forest and worked on timber reconnaissance, compiled working plan data, and miscellaneous investigations. He spoke German, wore a hearing aid (as did Pearson and stories are told of shouting matches between the two men), and was known for keeping copious notes.

Charles Knesal Cooperrider (1889–1944)

Charles "Coop" Cooperrider (Figure 3) is little known in today's world, but a man considered a prophet by legendary Aldo Leopold. "Coop" recognized the relationship between water, land, and people, and how the pace of use would deplete available natural resources. Cooperrider graduated from the University of Ohio in 1914 and moved to the arid Southwest to ease his tuberculosis. He joined the Forest Service in 1915 as assistant ranger on the Santa Fe National Forest and immediately recognized the dangers associated with erosion caused by overgrazing cattle. "Coop" would later be assigned to District 3 headquarters in Albuquerque as a range scientist where he studied the effects of grazing. In 1927, when Range Research received appropriation, "Coop" led the southwestern division and created the foundation for watershed studies. He lived between Fort Valley, Tucson, and Sierra Ancha most of the time. Many in the USFS recognized and respected him and often sought his advice on watershed projects. The majority of his career was spent in the Southwest, except for a short time at the Forest Products Laboratory in Wisconsin.

---

[2] Crafts E.C.; Schrepfer, S.R.. 1972. Edward C. Crafts: Forest Service researcher and congressional liaison - An eye to multiple use. Forest History Society.

Figure 3. Charles Knesal Cooperrider, an outspoken and respected rangeland and watershed scientist, who often publicly disagreed with Pearson and was said to have possessed a "spark of divinity" by Aldo Leopold. 1933 photograph (USFS photo 307644) taken by W.J. Cribbs.

During World War II, Cooperrider was assigned to work in Mexico with the Guayule rubber project. His fragile health worsened while in Mexico and he died in 1944 at 55 years of age. Leopold, who eventually would write Cooperrider's obituary in the Journal of Wildlife Management[3], considered "Coop" a mentor, a friend, and a man ahead of his time with respect to conservation.

Emanuel Fritz (1886–1988)

Emanuel Fritz, a Maryland native, graduated from Cornell in mechanical engineering in 1908 and received a Masters in forestry from Yale University in 1914. He joined the U.S. Forest Service in 1915, working first in Montana and then eventually ending up at Fort Valley for about a year. His *Recollections of Fort Valley*[4] article tells of life in the early days that mentions Pearson's appreciation of Fritz' engineering background and knack for dealing with troublesome equipment. He left Fort Valley to serve in World War I, after which he became an Assistant Professor of Forestry at UC-Berkeley. For the following seven decades he was a major figure in California forestry, co-founding the California state forestry program, serving as editor for the *Journal of Forestry*, and was instrumental in developing redwood forestry[5].

---

[3] Obituary of Charles Knesal Cooperrider, July, *Journal of Wildlife Management*, republished in Aldo Leopold's Wilderness (Harrisburg, PA: Stackpole Books 1990). 229.

[4] Fritz, Emanuel. 1964 Recollections of Fort Valley, 1916-1917. Forest History. Vol. 8 (3).

[5] J.A. Zivnuska H.J. Vaux R.A. Cockrell. 1989. Emanuel Fritz, Forestry: Berkeley. University of California: In Memoriam. http://sunsite.berkeley.edu/uchistory/archives_exhibits/in_memoriam/

Figure 4. Ruthford Henry Westveld would go on to become a professor of Silviculture and was the creative and persistent force behind the McIntire-Stennis Act of 1962. 1920 photograph taken by C.M. Linthicum at FVEF.

Ruthford Henry Westveld (1900–1985)

Westveld (Figure 4) served at Fort Valley as a forest examiner and went on to work for the USFS in Arizona, New Mexico, and Oregon. After two short tenures at Michigan State and the University of Missouri, Westveld joined the faculty of the School of Forestry at the University of Florida in 1938 as Professor of Silviculture. While at Florida, he did pioneering work on the nutritional requirements of southern pines and wrote two widely used texts, *Applied Silviculture* and *Forestry in Farm Management*. He then served as Director of the Forestry School at Missouri from 1947-1965. He was the creative and persistent force behind the McIntire-Stennis Act of 1962 that changed the face of forestry research by providing a continuing source of funding.

Clarence F. Korstian (1889–1968)

Like Pearson, Nebraska-born Korstian was educated in forestry at the University of Nebraska, but would go on to received his doctorate from Yale University. His brief tenure as silviculturist at Fort Valley helped prepare him for his next assignment in 1921 to the newly-opened Appalachian Forest Experiment Station in Asheville, NC, where he continued to specialize in silviculture. In 1930, he left the Forest Service and went to work for Duke University in Durham, NC, where he became a professor of forestry and the first director of Duke Forest. He organized the Duke graduate school of forestry, and became its dean in 1938. He was president of the SAF national council from 1938-1941, and president of the North Carolina Forestry Association from 1943-1947.

Frank Wadsworth (1915–)

Frank Wadsworth began at his career at Fort Valley in 1938 by being tasked with the 30-year remeasurement and individual tree pruning of the Wing Mountain plots, nearby to Fort Valley. While at Fort Valley, Wadsworth participated in many of the weekend social gatherings often put on by May Perkins Pearson, Gus Pearson's wife. Undoubtedly, it was at one of these functions where Wadsworth met Gus and May's daughter, Margaret, who was a concert soprano and whom he would later marry. Because of perceived nepotism laws, Wadsworth transferred from Fort Valley and went to the USFS International Institute of Tropical Forestry (IITF) in San Juan, Puerto Rico, where he spent his career as the leader in the preservation of fragile tropical forests and served as the Director of the Institute of Tropical Forestry and Supervisor of the Caribbean National Forest for over 22 years. Wadsworth was instrumental in the formation of Puerto Rico's Department of Natural Resources and Environment and the island's Environmental Quality Board, and played major roles in the protection of a Puerto Rican forest, mangroves, and natural resources at Maricao, Arroyo, and Mona Island, respectively. Over the course of his career, he has written over 100 technical papers and co-authored a book about tropical forestry and preservation, *Common Trees of Puerto Rico and the Virgin Islands*.

Conclusions

There can be no doubt that the time these scientists spent at Fort Valley was significant and their influence has had a profound impact on American Forestry. Much of their legacy is currently housed at the historical archives, located at the Rocky Mountain Research Station in Flagstaff, AZ. Artifacts conserved here, such as personal diaries and photographs, provide fascinating glimpses into the lives of these amazing pioneers of forest science and range management from brief to expansive. Examples include Pearson's diaries detailing budgetary and logistic matters to Krauch's diaries including many personal notes, such as what western novels he read (e.g., Zane Grey's *Riders of the Purple Sage*) and details on the Forest Service's new uniforms. While most of these men have passed on, their legacy and dedication to forest science and the field of forestry continue as a testament to the early USFS and the Fort Valley Experimental Forest.

Acknowledgments

We thank Frank Wadsworth, Lynda Sánchez, and Katherine Sánchez Meador for reviewing earlier versions of this paper and for their helpful suggestions and insight. We thank the USFS Rocky Mountain Research Station and the NAU Ecological Restoration Institute. Finally, we are indebted to the scientists and foresters of the first USFS research facility established in this nation.

The content of this paper reflects the views of the author(s), who are responsible for the facts and accuracy of the information presented herein.

Vascular Plant Checklist of the Chimney Spring and Limestone Flats Prescribed Burning Study Areas Within Ponderosa Pine Experimental Forests in Northern Arizona

Catherine Scudieri, *School of Forestry, NAU, Flagstaff, AZ, USFS, Rocky Mountain Research Station, Flagstaff, AZ*; **James Fowler, Carolyn Hull Sieg,** *USFS, Rocky Mountain Research Station, Flagstaff, AZ*; **Laura Williams,** *Department of Biological Sciences, NAU, Flagstaff, AZ*; *and* **Sally Haase,** *USFS, Pacific Southwest Research Station, Riverside, CA*

Abstract—*This paper presents a vascular plant species list for two sites that are part of a long-term study exploring the effects of varying fire intervals on forest characteristics including the abundance and composition of understory vegetation. The Chimney Spring study area is on the Fort Valley Experimental Forest near Flagstaff, AZ and the Limestone Flats study area is on the Long Valley Experimental Forest, 90 km (56 mi) southeast of Flagstaff. Since 1976 (Chimney Spring) and 1977 (Limestone Flats), three replicates of each of seven burn intervals (1, 2, 4, 6, 8, 10 years, plus unburned) have been maintained by the USFS Pacific Southwest Research Station. Each study area encompasses approximately 40 to 48 ha (99 to 119 acres) of dense ponderosa pine (*Pinus ponderosa*) forest. Our plant species list was generated through systematic sampling of the understory vegetation in 2006 and 2007 as well as surveys of the entire study areas for additional species. We documented a total of 147 species, with 96 species found at Chimney Spring and 123 species at Limestone Flats. There are eight introduced species on the list, with six introduced species found at Chimney Spring and seven found at Limestone Flats. All of the exotic species we found have been intentionally introduced to North America, either directly or indirectly, and are widespread throughout the United States so their presence at these sites is not surprising. This survey will serve as baseline information for these two sites when examining future floristic changes due to continued research on fuels management and prescribed fire.*

In: Olberding, Susan D., and Moore, Margaret M., tech coords. 2008. Fort Valley Experimental Forest—A Century of Research 1908-2008. Proceedings RMRS-P-53CD. Fort Collins, CO: U.S. Department of Agriculture, Forest Service, Rocky Mountain Research Station. 408 p.

Introduction

In 1976, a long-term prescribed burn study was initiated by the USFS, Rocky Mountain Forest and Range Experiment Station at the Chimney Spring study area on the Fort Valley Experimental Forest. A year later a similar study was begun at the Limestone Flats study area on the Long Valley Experimental Forest. These studies were designed to examine the effects of varying burn intervals on several forest characteristics including the abundance and composition of understory vegetation. At these study sites 1-ha (2.5 acres) plots have been burned at different frequencies ranging from every year to every ten years for the past 30 years using low-severity fall burns (Sackett and others 1996). At various intervals throughout the last 30 years, data on the abundance and composition of the understory vegetation has been collected as part of these long-term studies.

In 2006 and 2007 we continued the long-term sampling of the understory vegetation using the original sampling protocols for both sites augmented with additional sampling and survey methods. We have compiled a vascular plant species list for Chimney Spring and Limestone Flats from a combination of the recent sampling and surveys of the entire study areas in 2006 and 2007. Although this is a long-term study, historical data is not presented here because prior data was not collected at the same scale (entire site) as the data presented in this paper.

Methods

Study Area and History

Both study areas are within the Coconino National Forest in northern Arizona. These sites are dominated by dense stands of an almost exclusive *Pinus ponderosa* (ponderosa pine) overstory with a bunchgrass understory dominated by *Festuca arizonica* (Arizona fescue) and *Elymus elymoides* (squirreltail). Chimney Spring is located approximately 11 km (7 mi) northwest of Flagstaff, Arizona at an elevation of 2250 m (7380 ft) on basalt soils with an average annual precipitation of 56 cm (22 inches) (U.S. Department of Agriculture 1995, Western Regional Climate Center 2007). Limestone Flats is approximately 90 km (56 mi) southeast of Flagstaff at an elevation of 2100 m (6900 ft) on limestone/sandstone soils with an average annual precipitation of 66 cm (26 inches) (U.S. Department of Agriculture 1995, Western Regional Climate Center 2007).

Before 1876, surface fires were common at both sites with mean fire intervals averaging 2.5 years (Swetnam and Baisan 1996). Dendrochronological studies in this region document that this frequent fire regime was abruptly halted in the late 1800s primarily due to grazing, logging, and fire suppression (Dieterich 1980a, Dieterich 1980b, Fulé and others 1997, Swetnam and Baisan 1996). Neither site has experienced wildfire since that time. Livestock have been excluded from the study sites since before the studies began and the sites have never been logged with only a few downed and mistletoe-infested trees removed from the sites (Dieterich 1980b, Sackett 1980, Sutherland and others 1991).

Study Design

The same general study design is used at both Chimney Spring and Limestone Flats. The design includes seven different burn intervals: an unburned control and 1, 2, 4, 6, 8, and 10-year burn frequencies. Chimney Spring encompasses approximately 40 ha (99 acres) and Limestone Flats encompasses approximately 48 ha (119 acres). Each study area is divided into 21 1-ha (2.5 acres) plots, separated by 1-m (3-ft) wide firelines, with each plot randomly assigned one of the seven burn intervals with three replicates of each interval (Figure 1). Beginning in 1976 at Chimney Spring and in 1977 at Limestone Flats, the plots were burned using low-severity fall burns according to each assigned burn frequency.

The original sampling design for the understory vegetation at Chimney Spring used a total of 200 20- x 50-cm (8- x 20-inches) quadrats spaced at 1-m (3-ft) intervals within four permanent 5- x 26-m (16- x 85-ft) subplots in each plot. At Limestone Flats the original understory sampling design is different from that at Chimney Spring. Five permanent 21-m (70-ft) transects were installed in each plot with six 30- x 60-cm (1- x 2-ft) quadrats per transect spaced at 3-m (10-ft) intervals, for a total of 30 quadrats per plot.

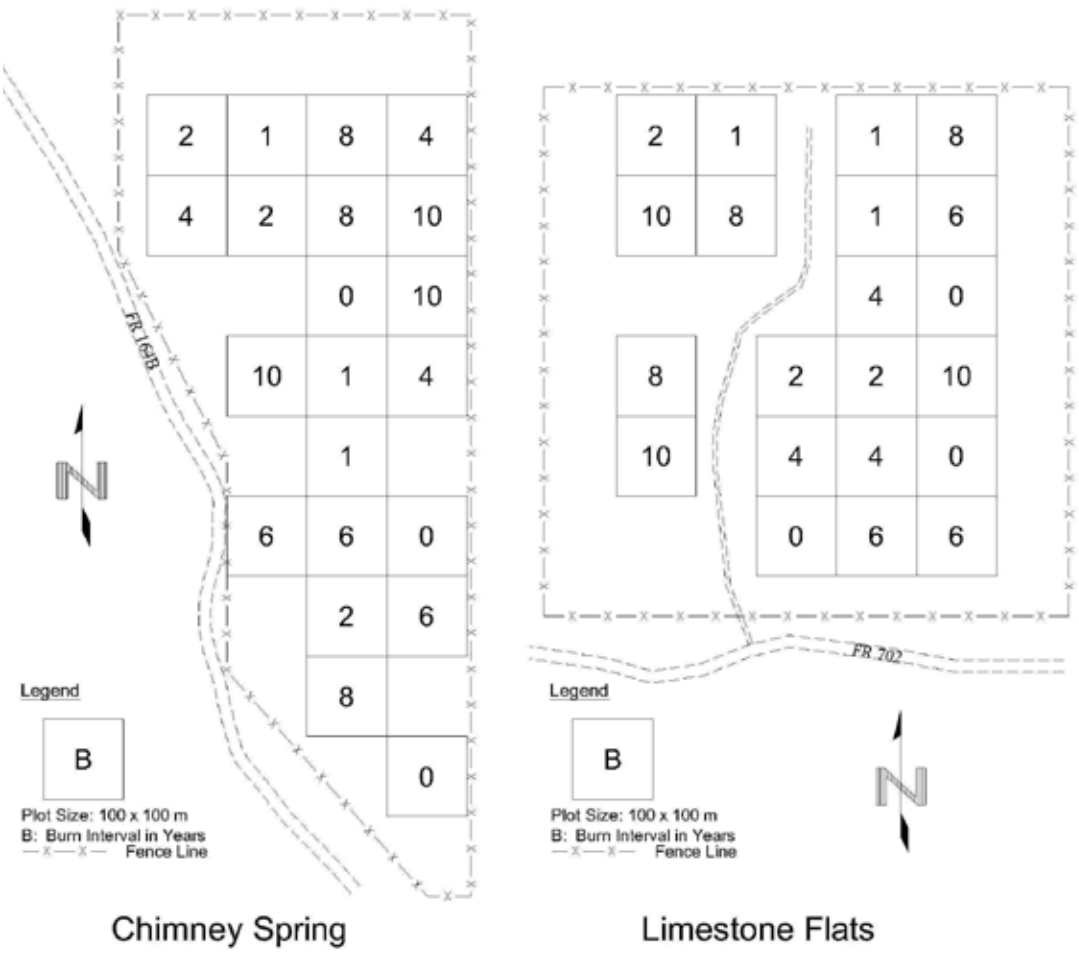

Figure 1. Plot layouts for the Chimney Spring and Limestone Flats study areas. Numbers indicate the assigned burn interval. Chimney Spring is located at 111° 41′ 7.1″ W and 35° 16′ 0.4″ N. Limestone Flats is located at 111° 19′ 39″ W and 34° 33′ 37.9″ N.

In 2006 and 2007 a list of the understory flora was compiled at both sites using the above sampling designs. In addition, in 2007 species composition was measured at both sites by systematically searching a 25- x 52-m (82- x 170-ft) subplot within each plot. In addition to the above sampling, both study areas were surveyed in 2006 and 2007 in their entirety for any species not previously found during the sampling. We walked the entire study area, for both sites, within the fence line several times throughout the growing season (from early spring to late fall) and collected any additional species that we had not previously observed.

Nomenclature and nativity are based on Flora of North America (Flora of North America Editorial Committee 1993+), Intermountain Flora (Cronquist and others 1972+), and Arizona Flora (Kearney and Peebles 1960) in that order of priority. The plant checklist format incorporates the guidelines from Palmer and others (1995). Species were verified at the Rocky Mountain Herbarium at the University of Wyoming in Laramie and at the Deaver Herbarium in Flagstaff, Arizona. We deposited voucher specimens at the USFS herbarium at the Rocky Mountain Research Station in Flagstaff, Arizona. Voucher specimens have been collected for nearly all species from both sites and we hope to complete our collection in 2008.

Results

The vascular plant species list was compiled from the sampling and survey methods described above for the Chimney Spring and Limestone Flats study areas (Appendix A). Table 1 provides a floristic summary of the species found at these study areas. We documented a total of 147 species, with 96 species found at Chimney Spring and 123 species at Limestone Flats. The species list consists of 40 families; 30 at Chimney Spring and 36 at Limestone Flats. There are 24 plant species unique to Chimney Spring and 51 species unique to Limestone Flats. At Chimney Spring, 73 (76 percent) species are forbs, 16 (17 percent) graminoids, and 7 (7 percent) woody species. At Limestone Flats the proportion of species in each functional group is similar with 93 (75 percent) forbs, 23 (19 percent) graminoids, and 7 (6 percent) woody species. Waif species were excluded from this list. There are eight introduced species on the list, with six introduced species found at Chimney Spring and seven found at Limestone Flats. The introduced species range in rate of occurrence from infrequent (difficult to find but found in several locations) to frequent (easily found in common habitats but not dominant) (Palmer and others 1995). *Linaria dalmatica* occurs frequently, *Medicago lupulina, Rumex acetosella, Taraxacum officinale*, *Tragapogon dubius*, and *Verbascum thapsus* occur occasionally, while *Bromus tectorum* and *Poa pratensis* occur infrequently at Chimney Spring and occasionally at Limestone Flats. The list contains three species that are endemic to northern Arizona: *Draba asprella, Hymenoxys jamesii,* and *Triteleia lemmoniae*.

Table 1. Floristic summary of the vascular plant species at the Chimney Spring and Limestone Flats Study Areas for 2006 and 2007.

	Species				
Group	**Families**	**Genera**	**Native**	**Exotic**	**Total**
Gymnosperm	2	3	5	0	5
Monocot	6	25	29	2	31
Dicot	32	91	105	6	111
Total	40	119	139	8	147

Discussion

A five-year study examining the effects of prescribed burning on ponderosa pine understory vegetation at sites near both study areas found similar proportions of forb, graminoid, and woody species: 72, 20, and 8 percent respectively (Fowler, data on file). Although that study had greater total species richness (269 vs. 147), it also sampled larger, more diverse habitats, so our survey methods have likely found most of the flora at these sites. We estimate that we have found at least 85 percent of the species at these sites. Short-lived annuals were likely among the under-represented species.

All of the exotic species we found have been intentionally introduced to North America, either directly or indirectly, through seeding programs, as seed contaminants, or in the case of *Linaria dalmatica*, as an ornamental plant (Dodge and others 2008, Fowler and others 2008, Mack and Erneberg 2002). These introduced species are widespread throughout the United States (the western U.S. for *Linaria dalmatica*) so their presence at these sites is not surprising. Although some of these species occur frequently at these study sites, their overall abundance is still quite low. The low abundance and richness of these exotic species at Chimney Spring and Limestone Flats is consistent with other studies that have examined the effects of low levels of disturbance, such as low-severity fire, on invasive species (Crawford and others 2001, Fowler and others 2008, Griffis and others 2001). We were unable to determine the nativity of *Lepidium virginicum* to northern Arizona due to conflicting information from authoritative sources.

This survey will serve as baseline information for these two sites when examining future floristic changes due to continued research on fuels management and prescribed fire practices in the absence of tree harvesting.

Acknowledgments

Funding for this project has been provided by the Joint Fire Sciences Program (06-2-1-36) and the USFS, both the Pacific Southwest and Rocky Mountain Research Stations. We would like to thank David Hammond, Glenn Rink, Michael Harrington, Daniel Laughlin, and Judy Springer for reviewing this paper. We would also like to thank our field crew for all their hard work, especially Bonni Corcoran, Gloria Burke, Anna Arias, Cat Yang, Jenn Watt, Amy Van Gundy, and Justin Bendell.

References

Crawford, Julie A.; Wahren, C.-H.A.; Kyle, S.; Moir, W.H. 2001. Response of exotic plant species to fires in *Pinus ponderosa* forests in northern Arizona. Journal of Vegetation Science. 12: 261-268.

Cronquist, Arthur; Holmgren, Arthur H.; Holmgren, Noel H.; Reveal, James L; Holmgren, Patricia K. 1972+. Intermountain Flora: Vascular Plants of the Intermountain West, USA. Vols. 2A, 3A, 3B, 4, & 5. New York: The New York Botanical Garden.

Daubenmire, R. 1959. A canopy-coverage method of vegetational analysis. Northwest Science. 33(1): 43-64.

Dieterich, John H. 1980a. Chimney Spring forest fire history. Res. Pap. RM-220. Fort Collins, CO: U.S. Department of Agriculture, Forest Service, Rocky Mountain Forest and Range Experiment Station. 8 p.

Dieterich, John H. 1980b. The composite fire interval: A tool for more accurate interpretation of fire history. In: Stokes, M.A. and Dieterich, J.H. eds. Proceedings of the Fire History Workshop, 1980 October 20-24, Tucson, AZ. Gen. Tech. Rep. RM-81. U.S. Department of Agriculture, Forest Service, Rocky Mountain Forest and Range Experiment Station. pp. 8-14.

Dodge, Rita S.; Fulé, Peter Z.; Sieg, Carolyn H. 2008. Dalmatian Toadflax (*Linaria dalmatica*) response to wildfire in a southwestern USA forest. Ecoscience. In Press.

Flora of North America Editorial Committee, eds. 1993+. Flora of North America North of Mexico. New York: Oxford University Press. 13+ vols.

Fowler, James F.; Sieg, Carolyn Hull; Dickson, Brett G.; Saab, Victoria. 2008. Exotic plant species diversity: Influence of roads and prescribed fire in Arizona ponderosa pine forests. Rangeland Ecology and Management. 61(3): 284-293.

Fulé, Peter Z.; Covington, W. Wallace, and Moore, Margaret M. 1997. Determining reference conditions for ecosystem management of southwestern ponderosa pine forests. Ecological Applications. 7: 895-908.

Griffis, Kerry L.; Crawford, Julie A.; Wagner, Michael R.; Moir, W.H. 2001. Understory response to management treatments in northern Arizona ponderosa pine forests. Forest Ecology and Management. 146: 239-245.

Kearney, Thomas H.; Peebles, Robert H. 1960. Arizona Flora. 2nd ed. Berkeley: University of California Press. 1085 p.

Mack, Richard N.; Erneberg, Marianne. 2002. The United States naturalized flora: largely the product of deliberate introductions. Annals of the Missouri Botanical Garden. 89: 176-189.

Palmer, Michael W.; Wade, Gary L.; Neal, Paul. 1995. Standards for the writing of floras. BioScience. 45(5): 339-345.

Sackett, Stephen S. 1980. Reducing natural ponderosa pine fuels using prescribed fire: Two case studies. Res. Note RM-392. Fort Collins, CO: U.S. Department of Agriculture, Forest Service, Rocky Mountain Forest and Range Experiment Station. 6 p.

Sackett, Stephen S.; Haase, Sally M.; Harrington, Michael H. 1996. Lessons learned from fire use for restoring southwestern ponderosa pine systems. In: Covington, Wallace; Wagner, Pamela. K., tech. coords. Conference on adaptive ecosystem restoration and management: Restoration of Cordilleran conifer landscapes of North America: 1996 June 6-8; Flagstaff, AZ. Gen. Tech. Rep. RM-278. Fort Collins, CO: U.S. Department of Agriculture, Forest Service, Rocky Mountain Research Station. p. 54-61.

Sutherland, Elaine Kennedy; Covington, W. Wallace; Andariese, Steve. 1991. A model of ponderosa pine growth response to prescribed burning. Forest Ecology and Management. 44(2-4): 161-173.

Swetnam, Thomas W.; Baisan, Christopher H. 1996. Historical fire regime patterns in the southwestern United States since AD 1700. In: C. Allen ed. Fire Effects in Southwestern Forests, Proceedings of the Second La Mesa Fire Symposium, Los Alamos, N.M. 1994 March 29-31. Gen. Tech. Rep. RM-286. Fort Collins, CO: U.S. Department of Agriculture, Forest Service, Rocky Mountain Forest and Range Experiment Station. p.11-32.

U.S. Department of Agriculture. 1995. Terrestrial Ecosystem Survey of the Coconino National Forest. U.S. Department of Agriculture, Forest Service, Southwestern Region.

Western Regional Climate Center. April 30, 2007. Arizona historical climate summaries. <http://www.wrcc.dri.edu/summary/Climsmaz.html>. Accessed March 21, 2008.

Appendix A

Checklist of Vascular Plants of the Chimney Spring and Limestone Flats Study Areas

The annotational abbreviations used in this checklist are: native (N), exotic (E), uncertain (U), conservation concern (C). The conservation concern comment is based on Flora of North America Editorial Committee (1993+). The site location abbreviations are as follows: Chimney Spring (CS) and Limestone Flats (LF). The frequency of occurrence ratings follow guidelines set by Palmer and others (1995) and are: abundant, dominant or codominant in one or more common habitats; frequent, easily found in one or more common habitats but not dominant in any common habitat; occasional, widely scattered but not difficult to find; infrequent, difficult to find with few individuals or colonies but found in several locations; rare, very difficult to find and limited to one or very few locations or uncommon habitats. These ratings apply specifically to these two study sites and not the larger area. The species noted as Endemic are endemic to northern Arizona.

Apiaceae

Cymopterus lemmonii (J.M. Coult & Rose) Dorn. N, CS frequent, LF frequent

Asclepiadaceae

Asclepias asperula (Decne.) Woodson. Antelope horns, N, LF infrequent

Asteraceae

Achillea millefolium Linnaeus. Common yarrow, N, CS frequent, LF occasional

Ageratina herbacea (A. Gray) R.M. King & H. Robinson. N, LF infrequent

Agoseris parviflora (Nuttall) D. Dietrich. N, CS occasional, LF occasional

Amauriopsis dissecta (A. Gray) Rydberg. N, CS occasional, LF occasional

Antennaria marginata Greene. White-margin pussytoes, N, CS occasional, LF occasional

Antennaria parvifolia Nuttall. Small-leaf pussytoes, N, CS frequent, LF frequent

Antennaria rosulata Rydberg. Kaibab pussytoes, N, CS infrequent, LF infrequent

Artemisia carruthii Alph. Wood ex Carruth. N, CS occasional, LF occasional

Artemisia ludoviciana Nuttall subsp. *mexicana* (Willdenow) ex Spreagel D.D. Keck. N, CS occasional, LF occasional

Chrysothamnus viscidiflorus (Hooker) Nuttall. N, CS infrequent

Cirsium wheeleri (A. Gray) Petrak. N, CS frequent, LF frequent

Conyza canadensis (Linnaeus) Cronquist. N, LF occasional

Dieteria canescens (Pursh) Nuttall var. *canescens*. N, CS infrequent

Erigeron divergens Torrey & A. Gray. N, CS frequent, LF frequent

Erigeron flagellaris A. Gray. N, CS occasional

Erigeron formosissimus Greene var. *viscidus* (Rydberg) Cronquist. N, CS occasional, LF occasional

Erigeron speciosus (Lindley) de Candolle. N, LF occasional

Erigeron tracyi Greene. N, LF infrequent

Heliomeris multiflora Nuttall var. *nevadensis* (A. Nelson) W.F. Yates. N, CS occasional, LF occasional

Heterotheca villosa (Pursh) Shinners var. *pedunculata* (Greene) V.L. Harms ex Semple. N, LF frequent

Hieracium fendleri Schultz-Bipontinus. N, CS occasional, LF frequent

Hymenopappus mexicanus A. Gray. N, LF occasional

Hymenoxys bigelovii (A. Gray) K.F. Parker. N, CS occasional, LF occasional

Hymenoxys jamesii Bierner. N, LF infrequent, Endemic, C

Laennecia schiedeana (Lessing) G.L. Nesom. N, CS frequent, LF occasional

Packera multilobata (Torrey & A. Gray) W.A. Weber & A. Löve. N, CS frequent

Packera neomexicana (A. Gray) W.A. Weber & A. Löve var. *neomexicana*. N, LF frequent

Pseudognaphalium macounii (Greene) Kartesz. N, CS frequent, LF occasional

Senecio actinella Greene. N, CS infrequent, LF occasional

Senecio eremophilus Richardson var. *kingii* Greenman. N, CS infrequent

Senecio wootonii Greene. N, CS infrequent

Solidago velutina de Candolle subsp. *sparsiflora*. N, CS frequent, LF frequent

Symphyotrichum falcatum (Lindley) G.L. Nesom var. *commutatum* (Torrey & A. Gray) G.L. Nesom. N, CS occasional, LF occasional

Taraxacum officinale F.H. Wiggers. Common dandelion, E, CS occasional, LF occasional

Townsendia exscapa (Richardson) Porter. N, LF infrequent

Tragopogon dubius Scopoli. Yellow salsify, E, CS occasional, LF occasional

Berberidaceae

Berberis repens Lindley. N, LF occasional

Boraginaceae

Lithospermum multiflorum Torr. ex A. Gray. N, CS infrequent, LF occasional

Brassicaceae

Boechera fendleri (S. Watson) W.A. Weber. N, CS infrequent

Draba asprella Greene. N, LF frequent, Endemic

Hesperidanthus linearifolius (A. Gray) Rydb. N, LF infrequent

Lepidium virginicum L. var. *virginicum*. U, LF occasional

Noccaea montana (L.) F.K. Mey. N, LF occasional

Pennellia longifolia (Benth.) Rollins. N, CS infrequent, LF infrequent

Caryophyllaceae

Arenaria lanuginosa (Michaux) Rohrbach var. *saxosa* (A. Gray) Zarucchi. N, CS occasional, LF occasional

Cerastium nutans var. *obtectum* Rafinesque. N, LF infrequent

Drymaria leptophylla (Chamisso & Schlechtendal) Fenzl ex Rohrbach var. *leptophylla*. N, CS occasional, LF infrequent

Silene antirrhina Linnaeus. N, LF infrequent

Silene laciniata (A. Gray) C.L. Hitchcock & Maguire subsp. *greggii* Cavanilles. N, LF occasional

Chenopodiaceae

Chenopodium berlandieri Moquin-Tandon. N, CS infrequent

Chenopodium fremontii S. Watson. N, CS infrequent, LF infrequent

Dysphania graveolens (Willdenow) Mosyakin. N, CS frequent, LF occasional

Commelinaceae

Commelina dianthifolia Delile. N, LF occasional

Tradescantia pinetorum Greene. N, LF infrequent

Convolvulaceae

Ipomoea plummerae Gray. N, CS occasional, LF infrequent

Cupressaceae

Juniperus deppeana Steudel var. *deppeana*. Alligator juniper, N, LF occasional

Juniperus monosperma (Engelmann) Sargent. One-seed juniper, N, LF infrequent

Juniperus scopulorum Sargent. Rocky Mountain juniper, N, LF infrequent

Cyperaceae

Carex occidentalis L.H. Bailey. N, CS frequent, LF frequent

Cyperus fendlerianus Boeckeler. N, CS infrequent, LF occasional

Ericaceae

Pterospora andromedea Nutt. Pinedrops, N, LF rare

Euphorbiaceae

Chamaesyce serpyllifolia (Pers.) Small. N, CS infrequent, LF infrequent

Euphorbia brachycera Engelm. N, CS infrequent, LF occasional

Tragia ramosa Torr. N, CS infrequent

Fabaceae

Astragalus humistratus A. Gray. N, CS frequent, LF infrequent

Astragalus tephrodes Gray var. *brachylobus* (Gray) Barneby. N, LF occasional

Cologania longifolia Gray. N, CS infrequent, LF infrequent

Dalea candida Michx. ex Willd. White prairie clover, N, LF infrequent

Dalea filiformis Gray. N, LF infrequent

Lathyrus lanszwertii Kellogg var. *leucanthus* (Rydb.) Dorn. N, LF occasional

Lotus wrightii (A. Gray) Greene. N, CS frequent, LF frequent

Lupinus argenteus Pursh var. *hillii* (Greene) Barneby. N, CS occasional, LF frequent

Medicago lupulina L. Black medick, E, LF occasional

Oxytropis lambertii Pursh. Purple locoweed, N, CS occasional, LF infrequent

Thermopsis rhombifolia (Nutt. ex Pursh) Richardson var. *ovata* (Robinson ex Piper) Egely. N, CS infrequent

Trifolium longipes Nutt. var. *rusbyi* (Greene) H. Harrington. N, CS occasional, LF infrequent

Vicia americana Muhl. ex Willd. N, CS frequent, LF occasional

Fagaceae

Quercus gambelii Nuttall. Gambel oak, N, CS infrequent, LF occasional

Geraniaceae

Geranium caespitosum E. James. N, CS occasional, LF occasional

Grossulariaceae

Ribes cereum Douglas. Wax currant, N, CS infrequent

Hydrophyllaceae

Nama dichotomum (Ruiz & Pavon) Choisy. N, CS occasional

Phacelia heterophylla Pursh var. *heterophylla*. N, LF infrequent

Iridaceae

Iris missouriensis Nuttall. Rocky Mountain iris, N, CS frequent

Lamiaceae

Prunella vulgaris L. var. *lanceolata* (W. Barton) Fern. N, LF infrequent

Liliaceae

Echeandia flavescens (Schultes & Schultes f.) Cruden. N, CS occasional, LF infrequent

Triteleia lemmoniae (S. Watson) Greene. N, LF infrequent, Endemic

Linaceae

Linum australe A. Heller. N, CS infrequent, LF occasional

Nyctaginaceae

Mirabilis linearis var. (Pursh) Heimerl var. *decipiens* (Standley) S.L. Welsh. N, CS infrequent

Onagraceae

Gayophytum racemosum Torr. & A. Gray. N, CS occasional, LF occasional

Gayophytum ramosissimum Torr. & A. Gray. N, LF infrequent

Oenothera laciniata Hill. N, LF occasional

Orchidaceae

Malaxis soulei L.O. Williams. N, LF occasional

Corallorhiza maculata (Rafinesque) Rafinesque var. *maculata*. N, CS infrequent

Oxalidaceae

Oxalis caerulea (Small) Kunth. N, CS infrequent, LF infrequent

Pinaceae

Pinus ponderosa Douglas ex Lawson & C. Lawson var. *scopulorum* Engelmann. Rocky Mountain ponderosa pine, N, CS abundant, LF abundant

Pseudotsuga menziesii (Mirbel) Franco var. *glauca* (Mayr) Franco. Rocky Mountain Douglas-fir, N, CS infrequent

Plantaginaceae

Plantago patagonica Jacq. N, LF occasional

Poaceae

Agrostis scabra Willd. N, LF infrequent

Aristida arizonica Vasey. Arizona threeawn, N, LF occasional

Blepharoneuron tricholepis (Torr.) Nash. Pine dropseed, N, CS frequent, LF frequent

Bouteloua gracilis (Kunth) Lag. ex Griffiths. Blue gramma, N, CS frequent, LF occasional

Bromus ciliatus L. Fringed brome, N, CS occasional

Bromus tectorum L. Cheatgrass, E, CS infrequent, LF occasional

Dichanthelium oligosanthes (Schult.) Gould. N, LF infrequent

Elymus elymoides (Raf.) Swezey subsp. *brevifolius* (J.G. Sm.) Barkworth. Squirreltail, N, CS abundant, LF frequent

Eragrostis mexicana (Hornem.) Link subsp. *mexicana*. N, LF occasional

Festuca arizonica Vasey. Arizona fescue, N, CS abundant, LF abundant

Koeleria macrantha (Ledeb.) Schult. Junegrass, N, LF frequent

Muhlenbergia minutissima (Steud.) Swallen. N, CS infrequent, LF occasional

Muhlenbergia montana (Nutt.) Hitchc. Mountain muhly, N, CS frequent, LF frequent

Muhlenbergia ramulosa (Kunth) Swallen. N, CS occasional, LF infrequent

Muhlenbergia straminea Hitchc. Screwleaf muhly, N, CS infrequent, LF occasional

Muhlenbergia wrightii Vasey ex J.M. Coult. Spike muhly, N, CS occasional, LF infrequent

Panicum bulbosum Kunth. Bulb panicgrass, N, LF infrequent

Piptochaetium pringlei (Beal) Parodi. Pringle's speargrass, N, LF occasional

Poa fendleriana (Steud.) Vasey subsp. *longiligula* (Scribn. & T.A. Williams) Soreng. Muttongrass, N, CS abundant, LF abundant

Poa pratensis L. subsp. *pratensis*. Kentucky bluegrass, E, CS infrequent, LF occasional

Schizachyrium scoparium (Michx.) Nash var. *scoparium*. Little bluestem, N, CS infrequent, LF occasional

Vulpia octoflora (Walter) Rydb. var. *hirtella* (Piper) Henrard. N, LF occasional

Polemoniaceae

Gilia aggregata (Pursh) Sprengel var. *maculata* M.E. Jones. Skyrocket, N, LF infrequent

Microsteris gracilis (Hook.) Greene var. *humilior* (Hook.) Cronq. N, LF infrequent

Polygonaceae

Eriogonum alatum Torrey var. *alatum*. N, CS infrequent

Eriogonum racemosum Nuttall. N, CS occasional, LF infrequent

Polygonum sawatchense Small subsp. *sawatchense*. N, CS occasional, LF occasional

Rumex acetosella Linnaeus. Sheep sorrel, E, LF occasional

Portulacaceae

Lewisia brachycalyx Engelmann ex A. Gray. N, LF infrequent

Ranunculaceae

Thalictrum fendleri Engelmann ex A. Gray. N, CS occasional, LF occasional

Rhamnaceae

Ceanothus fendleri A. Gray. N, CS occasional, LF occasional

Rosaceae

Geum triflorum Pursh var. *ciliatum* (Pursh) Fassett. N, CS infrequent

Potentilla crinita A. Gray. N, CS frequent, LF frequent

Potentilla diversifolia Lehm. N, CS occasional, LF occasional

Potentilla hippiana Lehm. N, CS occasional, LF occasional

Potentilla subviscosa Greene. N, CS occasional

Rosa woodsii Lindl. var. *ultramontana* (S. Watson) Jeps. N, CS occasional

Rubiaceae

Houstonia wrightii A. Gray. N, CS infrequent, LF occasional

Saxifragaceae

Lithophragma tenellum Nutt. N, LF infrequent

Saxifraga rhomboidea Greene. N, LF infrequent

Scrophulariaceae

Castilleja miniata Douglas ex Hook. N, CS infrequent, LF infrequent

Linaria dalmatica (L.) Miller. Dalmatian toadflax, E, CS frequent

Mimulus rubellus A. Gray. N, CS infrequent

Pedicularis centranthera A. Gray. N, CS infrequent, LF occasional

Penstemon virgatus Gray. N, CS occasional, LF occasional

Verbascum thapsus L. Common mullein, E, CS occasional, LF occasional

Veronica peregrina L. var. *xalapensis* (H.B.K.) St. John & Warren. N, LF infrequent

Verbenaceae

Verbena macdougalii A.A. Heller. N, CS infrequent

The content of this paper reflects the views of the author(s), who are responsible for the facts and accuracy of the information presented herein.

Effects of Ecological Restoration Alternative Treatments on Nonnative Plant Species Establishment

Michael T. Stoddard and Christopher M. McGlone, *Ecological Restoration Institute (ERI), Northern Arizona University, Flagstaff, AZ*; *and* **Peter Z. Fulé,** *ERI and School of Forestry, Northern Arizona University, Flagstaff, AZ*

Abstract—*Disturbances generated by forest restoration treatments have the potential for enhancing the establishment of nonnative species thereby impeding long-term native plant recovery. In a ponderosa pine forest next to the Fort Valley Experimental Forest, Arizona, we examined the establishment of nonnative species after three alternative treatments with different intensities of tree thinning, coupled with prescribed burning and an untreated control, in relation to total species abundance and richness. Pretreatment data were collected in 1998 and postreatment responses were measured from 2001 through 2006. Total herbaceous cover and richness were significantly higher in the two more intensely thinned areas compared to the control over the entire post-treatment period. Native species were the most prevalent in terms of cover (92%) and richness (90%) across all treated units, though greater understory plant responses were linked to heavier amounts of tree thinning. Nonnative species abundance and richness also increased significantly in response to restoration treatments, particularly in the two more intense treatments. The proportion of nonnative abundance to the total abundance within the two heavily treated areas decreased through time and began to converge back towards the undisturbed control unit. One year following treatments, 15% of the total cover (27%) was composed of nonnative species in the heaviest treated unit. This proportion dropped almost 50% by the fifth year following treatment. Our results suggest that disturbances associated with restoration treatments can facilitate establishment of nonnative plants, however the post-treatment plant community was increasingly dominated by native species.*

Introduction

Altered forest structure, functional processes and past land management practices have led to many critical conservation problems in southwestern ponderosa pine ecosystems, including loss of native biological diversity, declining herbaceous productivity and increased severity of disturbances such as wildfires (Bakker and

In: Olberding, Susan D., and Moore, Margaret M., tech coords. 2008. Fort Valley Experimental Forest—A Century of Research 1908-2008. Proceedings RMRS-P-53CD. Fort Collins, CO: U.S. Department of Agriculture, Forest Service, Rocky Mountain Research Station. 408 p.

Moore 2007, Covington and Moore 1994). Currently, efforts are underway to restore the ecological integrity and biodiversity of these ecosystems. Ecological restoration treatments, using thinning and prescribed fire are an effective approach for reversing the loss of habitat and biodiversity in ponderosa pine ecosystems (Landres et al.1999, Moore et al. 1999). Both overstory thinning and prescribed burning can have mixed results on understory recovery, depending upon thinning level, burning frequency and severity, the community composition prior to the disturbance, past land use and climatic conditions during ecosystem recovery (Swetnam and Betancourt 1998; Wienk et al. 2004). While a primary goal of ecological restoration is to promote a self-sustaining indigenous plant community possessing all functional groups necessary to maintain the ecosystem (SER 2004), disturbances can shift the system into an alternate stable state (Laycock 1991). Proliferation of nonnative, disturbance-loving plant species can alter the successional trajectory of an ecosystem, leading to undesired results from the restoration project (Allen et al. 2002, Westoby et al. 1989).

Here, our objectives were to: (1) evaluate nonnative plant responses to different intensities of restoration treatments and (2) track changes in understory vegetation cover and richness over time. We hypothesized that total plant cover and richness, including nonnative species, would increase with increasing treatment intensity. However, we also hypothesized that nonnative species would eventually decline over time and contribute relatively little to the overall understory composition.

Methods

Study Site

We implemented restoration treatments on a ~56-ha (140-acre) site adjacent to the Fort Valley Experimental Forest, on the Coconino National Forest, northwest of Flagstaff, Arizona (N 35° 16', W 111° 44'). Prior to treatment, stands were close-canopied, even-aged "blackjack" *Pinus ponderosa* that averaged 726 trees/ha (1793 trees/acre) with occasional patches of presettlement "yellowpine." Stands were previously thinned but remained close-canopied. For a detailed site description reference Korb et al. (2007). Mean annual precipitation is 56 cm (22 in), although precipitation varied extremely throughout the duration of the study (Figure 1).

Restoration Treatments

All treatments focused on restoring site-specific overstory density and spatial arrangement consistent with presettlement forest patterns (Covington and Moore 1994, Fulé et al. 1997, Mast et al. 1999). Restoration treatments retained all living presettlement trees (described in: Covington and Moore 1994, White 1985). In addition, we retained postsettlement trees as replacements for remnant presettlement materials (e.g snags, logs, stumps). The three treatments differed in the numbers of postsettlement trees selected to replace dead presettlement evidence as described in Fulé et al. (2001). Trees were whole tree harvested, creating large slash piles. Slash piles were then burned prior to broadcast burning. Broadcast burning was conducted in spring 2000.

Treatments were randomly assigned to each unit and included: (a) 1.5-3 tree replacement (high-intensity), (b) 2-4 tree replacement (medium-intensity), (c) 3-6 tree replacement (low-intensity), and (d) no thinning, no burning (Control).

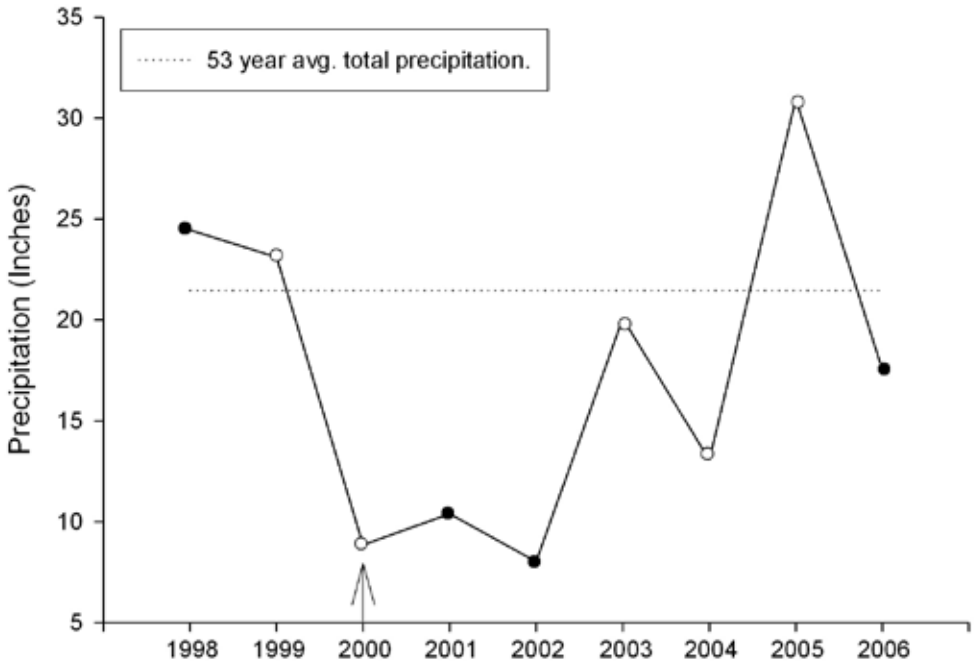

Figure 1. Mean annual precipitation during the study (1998-2006) versus the long-term 53 year average. The arrow denotes prescribed burn year. Dark symbols indicate years in which vegetation was sampled. Weather data were obtained from the Fort Valley Experimental Station weather records (USDA, Forest Service Rocky Mountain Research Station 2006).

Field methods and analysis

Each treatment was applied on a 14-ha (35-acre) unit. We established twenty subplots in each of the four treatment units. Understory data were collected in 1998 (pre-treatment), and re-measured in 2001, 2002, and 2006. A 50-m (164-ft) point line transect was used to quantify plant foliar cover and a belt transect 500m^2 (5382ft^2) was use to quantify species richness on each plot (modified from USDI NPS 1992).

Statistical comparisons between the treatment units were carried out using 20 pseudoreplicated subplots in each treatment, since only one instance of each experimental treatment was implemented to each experimental unit. Understory total cover and richness within treatment were analyzed with repeated measures MANOVA. To account for significant differences in pretreatment richness, 1998 data were included as part of the effects model and analyzed with repeated measures MANCOVA. Total cover was transformed (square-root) in order to meet ANOVA assumptions. Following a significant treatment x time result, we compared treatment differences within year with Tukey's post hoc tests. Treatment effects on nonnative cover and richness were analyzed using non-parametric Kruskal-Wallis tests because these data strongly violated the assumption of normality. When results were significant, Mann-Whitney tests were used to make pairwise treatment comparisons. For all analyses, $\alpha = 0.05$. Where appropriate, alpha levels were adjusted using a Bonferonni correction (Kuehl 1994).

Results

We detected no pretreatment differences for any parameter except total richness (Figure 2). Total cover and richness averaged 12.3% and 18.4 species, respectively across all experimental units. Nonnative species contributed <1% of the cover and richness prior to treatment.

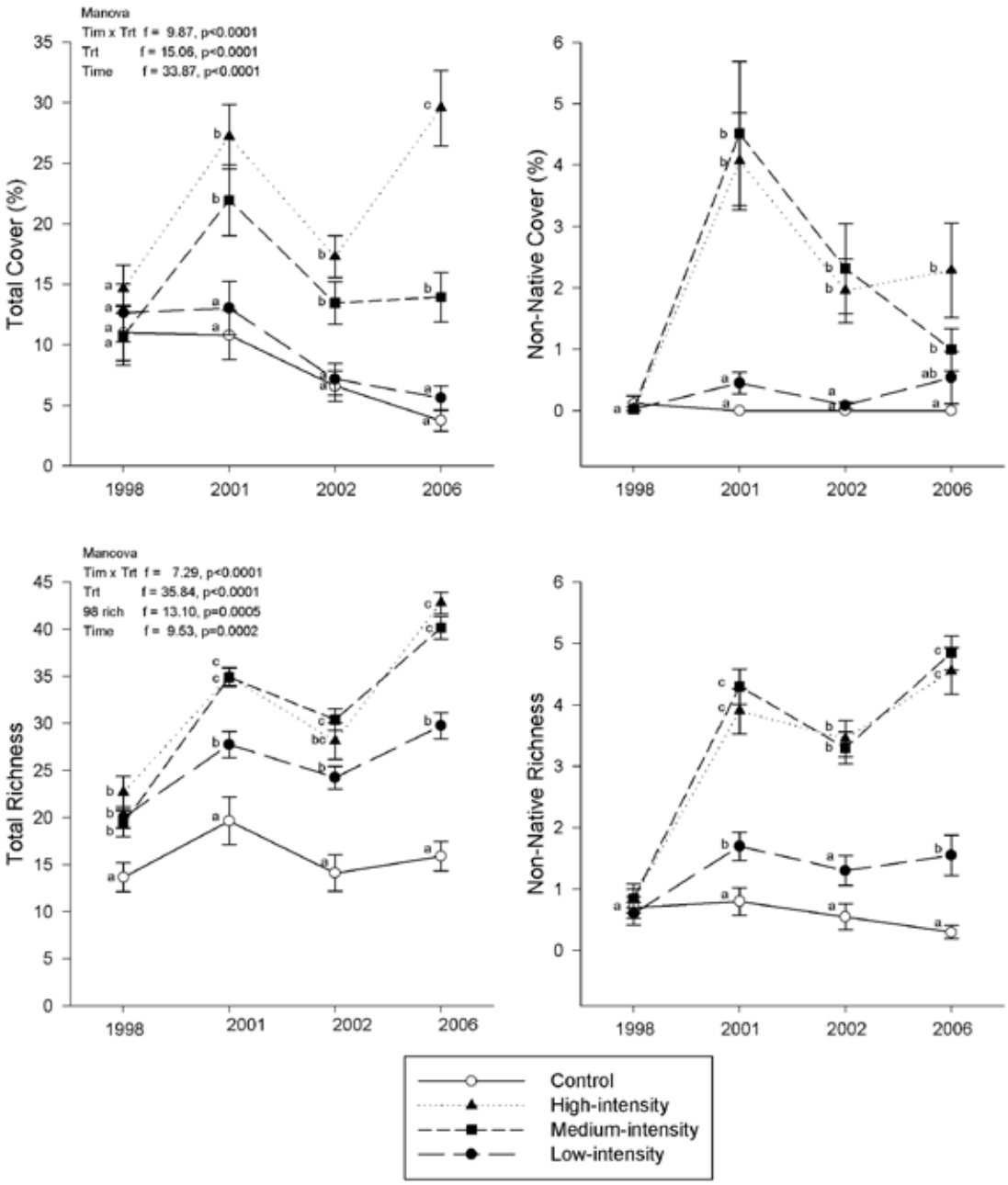

Figure 2. Average percent cover and species richness for total and nonnative species under experimental treatments in 1998, 2001, 2002, and 2006. Values indexed within each year by a different letter are significantly different at $\alpha = 0.05$. Bars represent ±1 standard error of the mean (n = 20).

Table 1. Mean cover (S.E.) of dominant native and nonnative herbaceous species for each treatment unit and each sampling year. Nonnative species are denoted with an *. Graminoid species are denoted with an **. T signifies cover values less than 0.1%.

	Control				High				Medium				Low			
	1998	2001	2002	2006	1998	2001	2002	2006	1998	2001	2002	2006	1998	2001	2002	2006
*Carex sp***	1.9 (0.5)	2.0 (0.7)	1.1 (0.3)	0.8 (0.3)	2.2 (0.5)	2.2 (0.4)	1.3 (0.3)	1.9 (0.3)	1.0 (0.3)	1.5 (0.4)	0.9 (0.2)	0.9 (0.2)	3.5 (0.7)	3.0 (0.7)	1.4 (0.4)	1.0 (0.2)
Cirsium wheeleri	0	0.2 (0.1)	T	T	0.4 (0.2)	2.0 (0.4)	0.3 (0.1)	1.5 (0.3)	T	0.8 (0.3)	T	0.6 (0.2)	0.2 (0.1)	0.2 (0.1)	T	T
*Elymus elymoides***	0.8 (0.2)	1.5 (0.4)	0.7 (0.2)	0.4 (0.1)	2.9 (0.5)	7.7 (0.8)	3.6 (0.6)	6.9 (0.9)	1.7 (0.3)	6.8 (0.9)	3.6 (0.5)	4.3 (0.8)	2.4 (0.6)	3.8 (0.9)	1.1 (0.3)	0.7 (0.2)
*Festuca arizonica***	2.7 (0.9)	3.0 (1.0)	1.9 (0.6)	0.9 (0.3)	3.0 (0.7)	7.1 (1.4)	5.8 (1.2)	6.7 (1.5)	2.1 (0.6)	3.9 (1.2)	2.8 (0.7)	2.4 (0.7)	2.0 (0.6)	1.3 (0.5)	1.0 (0.4)	0.5 (0.2)
*Muhlenbergia Montana***	3.7 (1.2)	2.5 (1.1)	2.3 (0.8)	1.2 (0.7)	5.5 (1.4)	4.3 (0.9)	3.6 (0.8)	7.6 (1.7)	4.6 (1.6)	2.4 (1.2)	2.3 (1.0)	2.3 (0.9)	3.6 (0.9)	2.3 (0.5)	2.6 (0.7)	1.6 (0.4)
*Poa fendleriana***	T	0.2 (0.2)	T	T	0.5 (0.1)	0.6 (0.2)	0.4 (0.2)	0.5 (0.2)	0.2 (0.1)	0.3 (0.1)	0.4 (0.1)	0.5 (0.2)	T	T	T	T
*Cirsium arvense**	0	0	0	0	0	0	0	0.3 (0.2)	0	T	T	0.4 (0.2)	0	0	0	0
*Linaria dalmatica**	T	0	0	0	0	0.6 (0.2)	0.2 (0.1)	1.4 (0.5)	0	T	T	0.4 (0.2)	T	T	T	0
*Verbascum thapus**	0	0	0	0	0	3.7 (0.7)	1.8 (0.5)	0.4 (0.2)	0	4.9 (1.2)	2.3 (0.7)	0.2 (0.1)	0	0.5 (0.2)	0.1 (0.1)	0.5 (0.2)

After treatment, total plant cover and richness differed significantly among treatments, time and treatment x time interaction (Figure 2). Plant cover and species richness were greatest in the high- and medium-intensity units following every posttreatment year. There were no differences in plant cover between the control and low-intensity treatments, although species richness was significantly greater in the low-intensity unit when compared to the control unit. Graminoids dominated the posttreatment understory (Table 1). Though the majority of increases in total cover and richness were due to native plants, there was a significant increase in nonnative species richness on all three treatments and nonnative cover in the high- and medium-intensity plots.

In 2001(one year following burning), the understory in the high- and medium-intensity treatments showed significant increases in nonnative species cover and richness when compared to the low-intensity treatment and untreated control unit (Figure 2). Nonnative species comprised of 17% and 12% of the total understory cover (24.6%) and species richness (35.0), respectively across the two higher intensity treatments. In 2006, nonnative species cover continued to be significantly greater in the high- and medium-intensity treatments though decreased when compared to initial responses (Figure 2). Species richness continued to be significantly different between treatment and control units, however did not differ among the treatment intensities (Figure 2). The most common nonnative species across all treated units included: *Verbascum thapsus, Linaria dalmatica*, *Cirsium vulgare* (Table 1).

Discussion

Plant cover and species richness increased with thinning and prescribed burning treatments with the greatest responses occurring in the areas most heavily thinned. Our results are consistent with several other overstory-understory studies in ponderosa pine forest that demonstrated increases in understory productivity through the reduction of overstory density (Moore et al. 2006, Wienk et al. 2004, Moore and Deiter 1992). Research has also shown that understory production and diversity increases following fire, though increases are often species specific and highly dependent on the fire severity (Harris and Covington 1983, Wayman et al. 2006).

Disturbances have highly variable impacts on understory communities and often promote the establishment of nonnative species (Griffis et al. 2001, Keeley 2005). In our study the post-disturbance flora was comprised of mostly native species, although significant increases in nonnative species were found in the high- and medium-intensity treatments. While several of the nonnative species are of management concern, the total average cover of nonnative species did not exceed 5.0% in any of the treated units. Only *Verbascum thapus* had foliar cover greater than 3%, immediately following treatment. After five years, however, cover had reduced to less than 0.5%.

Disturbance severity is often an important predictor in the spread of nonnative species (Crawford et al. 2001, Hunter et al. 2006, Keeley 2005). For example, Crawford et al. 2001 found high values of nonnative species establishment following severe wildfires, whereas Laughlin et al. (2004) found few nonnative species following a low-intensity wildfire. In the present study, prescribed fire severities were relatively low; though burning of slash piles resulted in high fire severity on a local scale that may have promoted the establishment of nonnative species. Our results suggest that varying levels of thinning intensity may influence the establishment of nonnatives species, though thinning trees in general has the potential to promote the establishment of nonnative plants (Hunter et al. 2006). Different harvesting techniques may also produce different levels of soil disturbance that can facilitate the establishment of nonnative species (Battles et al. 2001, Korb et al. 2007). The present study was whole-tree harvested which can produce high levels of soil disturbance (Korb et al. 2007), thereby facilitating the initial establishment of nonnative species.

Disturbance is inevitable in ecological restoration treatments, thereby providing an opportunity for nonnative species to establish (D'Antonio and Meyerson 2002). What is not exactly clear is whether this invasion is short-lived or whether such disturbances provide an opportunity for the long-term persistence of nonnative species. Our results suggest disturbances associated with restoration treatments can facilitate the establishment of nonnative plants. Encroachment by nonnative species does not mean that these species will dominate the system (Figure 3). Time since disturbance should be considered an important factor when evaluating restoration targets within southwestern ponderosa pine forests. While our results are encouraging, more research is clearly needed as ecosystems are dynamic and further changes in community composition and structure are to be expected. The continued presence of aggressive nonnative species suggests continued monitoring of the site and potentially, further maintenance of the understory.

Acknowledgments

This work was supported by the USDA Forest Service, 05-CR-11031600-079, and by the State of Arizona and Northern Arizona University. Support for the original establishment of the experiment was provided by the USDA Forest Service Rocky Mountain Research Station, Research Joint Venture Agreement No. RMRS-98134-RJVA. Thanks to the Coconino National Forest, especially A. Farnsworth, B. Thornton, T. Randall-Parker, and G. Waldrip, Rocky Mountain Research Station, especially Carl Edminster, and staff and students of the Ecological Restoration Institute. We also like to thank M. Hunter and K.Waring for reviewing this manuscript.

Figure 3. Time-series photographs of a high-intensity plot prior to treatment (1998, top photo), 1 year after prescribed burn (2000, middle photo), and 5 years after prescribed burn (2006, bottom photo). The arrows highlight the same tree with a reference tag.

References

Allen, C.D.; Savage, M.; Falk, D.A.; Suckling, K.F.; Swetnam, T.W.; Schulke, T.; Stacey, P.B.; Morgan, P.; Hoffman, M.; Klingel, J.T. 2002. Ecological restoration of southwestern ponderosa pine ecosystems: a broad perspective. Ecological Applications. 12(5): 1418-1433.

Bakker, J.; Moore, M.M. 2007. Control on vegetation structure in southwestern ponderosa pine forests, 1941 and 2004. Ecology. 88(9): 2305-2319.

Battles, J.J.; Shlisky, A.J.; Barrett, R.H.; Heald, R.C.; Allen-Diaz, B.H. 2001. The effects of forest management on plant species diversity in a Sierran conifer forest. Forest Ecology and Management. 146: 211-222.

Covington, W.W.; Moore, M.M. 1994. Southwestern ponderosa pine forest structure. Changes since Euro-American settlement. Journal of Forestry. 92: 39-47.

Crawford, J.A.; Wahren, C.H.A; Kyle, S.; Moir, W.H. 2001. Responses of exotic plant species to fires in *Pinus ponderosa* forests in northern Arizona. Journal of Vegetation Science. 12: 261-268.

D'Antonio, C.D.; Meyerson, L.A. 2002. Exotic plant species as problems and solutions in ecological restoration: A synthesis. Restoration Ecology. 10: 703-710.

Fulé, P.Z.; Covington, W.W.; Moore, M.M. 1997. Determining reference conditions for ecosystem management of southwestern ponderosa pine. Ecological Application. 7: 895-908.

Fulé, P.Z.; McHugh, C.; Heinlein, T.A.; Covington, W.W. 2001. Potential fire behavior is reduced following forest restoration treatments. RMRS-P-22. Fort Collins, CO: U.S. Department of Interior, Forest Service, Rocky Mountain Research Station. Proc: 28-35.

Griffis, K.L.; Crawford, J.A.; Wagner, M.R.; Moir, W.H. 2001. Understory response to management treatments in northern Arizona ponderosa pine forests. Forest Ecology and Management. 146: 239-245.

Harris, G.R.; Covington, W.W. 1983. The effect of prescribed fire on nutrient concentration and biomass of understory vegetation in ponderosa pine. Canadian Journal of Forest Research. 13: 501-507.

Hunter, M.E.; Omi, P.N.; Martinson, E.J.; Chong, G.W. 2006. Establishment of nonnative plant species after wildfires: effects of fuel treatments, abiotic and biotic factors, and post-fire grass seeding treatments. International Journal of Wildland Fire. 15: 271-281.

Keeley, Jon. E. 2006. Fire management impacts on invasive plants in the Western United States. Conservation Biology. 20(2): 375-384.

Korb, J.E.; Fulé, P.Z.; Gideon, B. 2007. Different restoration thinning treatments affect level of soil disturbance in ponderosa pine forests of northern Arizona, USA. Ecological Restoration. 25(1): 43-49.

Kuehl, R.O.1994. Statistical principles of research design and analysis. Wadsworth Pub. Co., California: Belmont.

Landres, P.B.; Morgan, P.; Swanson, F.J. 1999. Overview of the use of natural variability concepts in managing ecological systems. Ecological Application. 1999: 1179-1188.

Laughlin, D.C.; Bakker, J.D.; Stoddard, M.T.; Daniels, M.L.; Springer, J.D.; Gilar, C.N.; Green, A.M.; Covington, W.W. 2004. Toward reference conditions: wildfire effects on flora in an old-growth ponderosa pine forest. Forest Ecology and Management. 199: 137-152.

Laycock, W.A. 1991. Stable states and thresholds of range condition on northern American rangelands: a viewpoint. Journal of Range Management. 44(5): 427-433.

Mast, J.N.; Fulé, P.Z.; Moore, M.M.; Covington, W.W.; Waltz, A.E.M. 1999. Restoration of presettlement age structure of an Arizona ponderosa pine forest. Ecological Applications. 9(1): 228-239.

Moore, M.M.; Deiter, D.A. 1992. Stand density index as a predictor of forage production in northern Arizona pine forests. Journal of Range Management. 45: 267-271.

Moore, M.M.; Casey, C.A.; Bakker, J.D.; Springer, J.D.; Fulé, P.Z.; Covington, W.W.; Laughlin, D.C. 2006. Herbaceous vegetation responses (1992-2004) to restoration treatments in a ponderosa pine forest. Rangeland Ecology and Management. 59: 135-144.

Moore, M.M.; Covington, W.W.; Fulé, P.Z. 1999. Reference conditions and ecological restoration: a Southwestern ponderosa pine perspective. Ecological Application. 9: 1266-1277.

Society for Ecological Restoration (SER). 2004. The SER primer on ecological restoration. www.ser.org

Swetnam, T.W.; Betancourt, J.L. 1998. Mesoscale disturbance and ecological response to decadal climate variability in the American Southwest. Journal of Climate 11: 3128-3147.

Wayman, R.B.; Malcolm, N. 2007. Intial response of a mixed-conifer understory plant community to burning and thinning restoration treatments. Forest Ecology and Management. 239: 32-44.

Westoby, M.; Walker, B.; Noy-Meir, I. 1989. Opportunistic management for rangelands not at equilibrium. Journal of Range Management. 42(5): 266-271.

Wienk, C.L.; Sieg, C.H.; McPherson, G.R. 2004. Evaluating the role of cutting treatments, fire and soil seed bank in an experimental framework in ponderosa pine forests of the Black Hills, South Dakota. Forest Ecology and Management. 192: 375-393.

White, A.S. 1985. Presettlement regeneration pattern in a southwestern ponderosa pine stand. Ecology. 66(2): 589-594.

The content of this paper reflects the views of the author(s), who are responsible for the facts and accuracy of the information presented herein.

Roots of Research: Raphael Zon and the Origins of Forest Experiment Stations

Jeremy C. Young, *Indiana University, Bloomington, IN*

Abstract—*The 1908 founding of the first American forest experiment station in Fort Valley, Arizona was an event of considerable historical significance. The Fort Valley station was the linchpin of forester Raphael Zon's bold plan to create the first program of organized research in US Forest Service history. It also represented the beginning of a fruitful marriage between German and American methods of forestry. This project traces the history of government-run experiment stations from its roots in Vienna, Austria, in the 1870s, through the work of German-American forester Bernhard Fernow and finally to Zon, Fernow's student. The process through which Zon successfully promoted forest experiment stations within the U.S. Forest Service, culminating in the creation of the Fort Valley station, is also discussed.*

Introduction

Nearly six thousand miles of land and sea separate Vienna, Austria, and Fort Valley, Arizona, yet the two locales jointly played a leading role in the development and implementation of an important concept in forest research and management. The idea of forest experiment stations—government-run facilities charged with scientifically improving tree planting and growing procedures—was spawned in Vienna just after the American Civil War. Imported to the United States through the ideas of German-American forest scientist Bernhard Fernow, experiment stations became the centerpiece of outspoken forester Raphael Zon's bold plan to institutionalize scientific investigation in the U.S. Forest Service—a quest that achieved its unlikely fruition in the northern Arizona wilderness.

In: Olberding, Susan D., and Moore, Margaret M., tech coords. 2008. Fort Valley Experimental Forest—A Century of Research 1908-2008. Proceedings RMRS-P-53CD. Fort Collins, CO: U.S. Department of Agriculture, Forest Service, Rocky Mountain Research Station. 408 p.

European Origins

In 1868, a group of German foresters and soil scientists at a Vienna convention, concerned with their country's lack of any comprehensive plan of forest research, appointed a five-member committee of experts to explore the best methods for enacting such an organized system (Heske 1938). The result was a network of government-operated forest experiment stations, associated with schools of forestry and staffed by professors. The first two stations were established in 1870 in Baden and Saxony; within two years, six more outposts were in operation throughout Germany, and a Union of German Forest Experiment Stations was set up to standardize and codify experiments conducted at the various locations. This German Union created so much useful data that in 1892 an international forest research association was formed in Eberswalde, Germany, along similar lines. Both organizations were still operating in 1938 and may have continued to do so after World War II.

When German forester Bernhard Fernow immigrated to the United States in 1876, he brought with him a fervent belief in the forestry practices of his homeland, including the efficacy of experiment stations (Rodgers 1951, Miller 2007). Fernow's 1886 appointment to head the U.S. Division of Forestry put him in a position to act on these views. Under Fernow, the Division created temporary planting stations in Minnesota and Pennsylvania and worked closely with the leaders of state-run experiment stations in nine states, the first of which were chartered in California in 1887 at the urging of state forest commissioner Abbot Kinney (Rodgers 1951). These state-run experiment stations were productive, but their scope was limited by their inability to study phenomena across state lines. To rectify this problem, Fernow began initiating federally-funded research projects, most notably the "Bruner plantation" in Holt County, Nebraska. Suggested to Fernow in 1891 by University of Nebraska forestry professor Charles Edwin Bessey, whose students would later include Fort Valley Experiment Station director G.A. Pearson, the "Bruner plantation" was essentially a prototype federal experiment station, with a multi-year program of tree planting organized and managed by Division of Forestry directive. The "Bruner plantation" differed from the German and later American forest experiment stations, however, in the fact that ownership of the facility was retained and day-to-day labor performed by Hudson Bruner, a private citizen, instead of by the government. Similar collaborative efforts would continue in later years, but they would largely be eclipsed in importance by the federal system of experiment stations.

Before he was able to make any further progress in encouraging scientific research, Fernow left the Division of Forestry in 1898 to direct the new degree-granting forestry school at Cornell University. The forestry curriculum he established was based on "the most advanced German ideas in forestry education" (Miller 2007). Fernow and his fellow German-born forestry instructor, Filibert Roth, "emphasized economics and the long-term profitability of forestry over silviculture," but they also taught their students that more scientific data was needed in order to achieve these goals (Lewis 2000). One of their first students at Cornell was Raphael Zon, who would soon become the most vocal advocate of scientific forestry in America. A cantankerous Russian immigrant who had come to the United States to avoid a ten-year prison sentence for labor organizing, Zon quickly gravitated toward forestry as an outlet for his prodigious creative talents (Schmaltz 1980, Miller 2007), and at Cornell he devoured and then mastered the curriculum with a will (Lewis 2000).

Zon's Crusade

After securing employment in 1901 under new Forester Gifford Pinchot, Zon became convinced that the German methods of forest science advocated by Fernow were being improperly utilized by the Bureau of Forestry. Zon's blunt and argumentative manner—even his friends admitted that "his ability to criticize searchingly" was "sometimes a bit overwhelming"—led him to act forcefully on this concern (Richards 1926). In a 1904 memorandum to Pinchot he painted a dire picture of the state of forest research. "The need for silvical data upon which one can rely in making his practical recommendations," he wrote with characteristic zeal, "is felt by every member of the Bureau. …" The solution, Zon believed, was a Section of Silvics with wide administrative independence that would serve as "the source of information for all field men regarding the silvical data on hand." A silviculture department was in fact created in 1906, with Zon placed in charge the following year, but the restless forester was already thinking along new lines. It was not enough simply to organize whatever data the Forest Service (as the Bureau was renamed in 1905) happened to produce, wrote Zon and Treadwell Cleveland, Jr., in a 1906 memorandum; the "desultory scientific efforts of the Forest Service" were unlikely to produce much useful research anyway. Nor were state-run or locally-administered experiment stations, such as the Bruner plantation or Kinney's projects in California, adequate for solving forestry problems of a national scope, though Zon later wrote that "there should always…be the closest possible cooperation" between the Forest Service and these groups (Zon 1920). Instead, he urged, the money being spent on haphazard studies should be "diverted into one channel and spent for carrying on a series of systematic, well-thought-out investigations under one head" (Zon and Cleveland 1906).

Figure 1. Raphael Zon, seen here in 1926, was the most important advocate of scientific forestry in the early Forest Service. Photograph courtesy of the Forest History Society, Durham, NC.

Zon's knowledge of German forestry suggested a proven method for conducting this research: forest experiment stations. Though he would not observe a German experiment station until the end of 1908 (Rodgers 1951), Zon saw at once how to modify the European system for American use. While the Germans, working within a smaller land area, had placed stations in nearly every state, the Forest Service need build only one for each administrative region, selecting a "typical reserve where the desired experiments may be carried on, and the results applied to the whole region" (Zon and Cleveland 1906). And where German stations were staffed by forestry professors, a troublesome proposition in the largely remote American forest reserves, the United States could make do with "the best m[e]n the Forest Service can afford to get within its ranks. …"

Zon's reasoning was convincing to Gifford Pinchot, who scrawled his assent on his copy of the Zon-Cleveland memorandum: "I have read this with great interest – Pls let me see the detailed plan." In May 1908, Zon produced this proposal, titled "Plan for Forest Experiment Stations." "The purpose of such stations," wrote Zon, "is to carry on… experiments and studies leading to a full and exact knowledge of American silviculture, to the most economic utilization of the products of the forest, and to a fuller appreciation of the indirect benefits of the forest." These stations, like their German counterparts, would be essentially permanent, allowing "for experiments requiring a number of years, and for the maintenance of model forests typical of the silvicultural region." Zon also envisioned a broad public role for the experiment stations, which would "furnish the most valuable, instructive and convincing object lessons for the public in general" as well as much-needed technical data. Pinchot was delighted with the document: "I am for this, with some changes," he wrote on the plan's cover. In fact, he authorized the experiment stations so quickly that Zon was able to establish the first only three months later.

Figure 2. German experimental plots, like this one at Colditz, were the inspiration for Zon's program of American forest experiment stations. This photo, taken in 1935, shows an American delegation of foresters that includes Aldo Leopold (center, with binoculars). Photograph courtesy of the Forest History Society, Durham, NC.

Figure 3. Bernhard Fernow, the first professional forester employed by the U.S. Government, was a mentor and teacher for Zon during his years at the Cornell School of Forestry. Photograph courtesy of the Forest History Society, Durham, NC.

The Prototype: Fort Valley

Zon and Pinchot decided to locate the inaugural Forest Service experiment station in the Southwest. Zon's assistant, Samuel Trask Dana, canvassed the Arizona-New Mexico area in early 1908 to look for a suitable location (Olberding 2000). By May of that year, Zon had narrowed the choice to either the Coconino National Forest near Flagstaff or the Black Mesa Forest in eastern Arizona, with the final decision to be made "more on the question of accessibility than on any other point" (Zon 1908). At the time, Flagstaff was easily the more accessible of the two areas; the bustling lumber town was located on a major railroad and was home to what forester A. B. Recknagel recalled was "a wonderful group of bachelor [forester]s…" (Maunder 1958). The Flagstaff area may also have been recommended to Zon and Pinchot by Flagstaff lumbermen Timothy and Michael Riordan or by Coconino National Forest Supervisor Frank C. Pooler (Olberding 2000, Riordan 1903, Rodgers 1951).

Figure 4. Raphael Zon (at left) and another forest inspector on the San Francisco Peaks near Fort Valley, Arizona, in 1906. We do not know why Zon was in the Fort Valley area, but he seems to have been familiar with the place for some time before the experiment station was established there. USFS photo 34123.

The Coconino Experiment Station – renamed in 1911 the Fort Valley Experiment Station after the valley outside Flagstaff in which it was located—was the first of many. By 1915, when a separate Branch of Research was created in the Forest Service, Zon's experiment station network had blossomed to include seven locations, and more were added in ensuing years. Yet Zon clearly viewed Fort Valley as the linchpin of his program of scientific forest investigation. He selected the exact location of the site himself in August 1908, announcing to two of his fellow foresters that he was "plant[ing] the tree of research" (Pearson 1936); later, he helped "shingle the roof and build the road in from the main route to the station" (Schmaltz 1980). In addition, according to a 1916 Forest Service inspection chart, Zon personally performed annual inspections of the Fort Valley station in seven of the following eight years, more often than at any other station; in 1915, he spent two entire weeks at Fort Valley, the longest amount of time he had spent at any of the stations.

Experiment Stations Today

"Our goal," wrote Zon in 1917, "is to develop our knowledge of American silviculture so as to enable us to safeguard and perpetuate our forests for all the needs of our country." For Zon, as for the foresters in Vienna forty years earlier, forest experiment stations were not simply a research tool; they were a symbol of the importance of scientific inquiry in forest administration. The same principle animates much of Forest Service work today. When experts at the Forest Service's Rocky Mountain Research Station in Flagstaff investigate how best to clear, thin, and care for the national forests, for instance, they invoke the same spirit of scientific management championed by Zon a hundred years in the past. Through the work of these professionals and many others, the "tree of research" that Zon planted a century ago has bloomed, and Flagstaff and Fort Valley continue to play a central role in protecting our forests for future generations.

Figure 5. Gustav Adolph "Gus" Pearson was the founding director of the Fort Valley Experiment Station and served there from 1908 until his retirement in 1944. USFS photo 223964 taken in 1927.

Acknowledgments

The author would like to thank Susan Olberding for her kind assistance in researching and preparing this paper. He would also like to thank Michael McGerr and Aaron Shapiro for their assistance in reviewing this paper.

References

Heske, Franz. 1938. German forestry. New Haven, CT: Yale University Press. 342 p.

Inspection of experiment stations by Raphael Zon and S. T. Dana. 1916. [Unpublished table]. U.S. Forest Service: n.p. Available: National Archives and Records Administration, College Park, MD, Record Group 95, PI-18/Entry 115 (Research Compilation File), Box 189.

Lewis, James G. 2000. Raphael Zon & Forestry's First School of Hard Knocks. Journal of Forestry. 98 (November 2000): 13-17.

Maunder, Elwood R. 1958. Oral history interview with A. B. Recknagel, former Technical Director of Forestry, St. Regis Paper Company, and formerly with the United States Forest Service, Tucson, Arizona, October 28, 1958. St. Paul, MN: Forest History Foundation, Inc. [Online]. Available: <http://www.foresthistory.org/Research/Biltmore_Project/OHIs/RecknagelOHI.pdf>. 46 p.

Miller, Char. 2007. Ground work: conservation in American culture. Durham, NC: Forest History Society. 182 p.

Olberding, Susan Deaver. 2000. Fort Valley: the beginnings of forest research. Forest History Today. Winter 2000: 9-15.

Pearson, Gustaf Adolph. 1936. The oldest forest experiment station. Unpub. Pap. on file at Flagstaff, AZ: U.S. Department of Agriculture, Forest Service, Rocky Mountain Research Station, Fort Valley Experimental Forest archives.

Pinchot, Gifford. 1947. Breaking new ground. New York: Harcourt, Brace & Co. Repr. ed. 1998. Washington, DC: Island Press. 522 p.

Richards, Edward. 1926. Raphael Zon—The Man. Journal of Forestry. 24(8): 850-857.

Riordan, Timothy, to Gifford Pinchot, 23 July 1903. Northern Arizona University Cline Library, AL&T Collection, MS47, Box 361, Letterbook 585.

Rodgers, Andrew Denny III. 1951. Bernhard Eduard Fernow: A Story of North American Forestry. Orig. pub. Princeton, NJ: Princeton University Press, 1951. Repr ed. 1991. Durham, NC: Forest History Society. 623 p.

Schmaltz, Norman J. 1980. Raphael Zon: forest researcher. Journal of Forest History. 24(1, 2): 24-39, 86-97.

Zon, Raphael. 1917. Our goal: read at dinner, University Club, Washington, D.C., March 2, 1917, before members in attendance at research conference. U.S. Forest Service: n.p. Available: National Archives and Records Administration, College Park, MD, Record Group 95, PI-18/Entry 115 (Research Compilation File), Box 186.

———. 1920. The Part of Public, Academic, and Private Organizations in the Promotion of Forest Research. U.S. Forest Service: n.p. Available: National Archives and Records Administration, College Park, MD, Record Group 95, PI-18/Entry 15 (Research Compilation File), Box 186.

———. 1908. Plan for Creating Forest Experiment Stations. U.S. Forest Service: n.p. Available: National Archives and Records Administration, College Park, MD, Record Group 95, PI-18/Entry 115 (Research Compilation File), Box 189.

———. 1904. Plan for the Development of Silvical Investigation in the Bureau of Forestry. U.S. Forest Service: n.p. Available: National Archives and Records Administration, College Park, MD, Record Group 95, PI-18/Entry 115 (Research Compilation File), Box 186.

Zon, Raphael, and Treadwell Cleveland, Jr. 1906. The concentration of scientific work in the Forest Service. U.S. Forest Service: n.p. Available: National Archives and Records Administration, College Park, MD, Record Group 95, PI-18/Entry 115 (Research Compilation File), Box 189.

The content of this paper reflects the views of the author(s), who are responsible for the facts and accuracy of the information presented herein.

Appendices

Fort Valley Experimental Forest Research Projects: 1909 -1926

Compiled by Susan D. Olberding from material in the files of the USFS Fort Valley Experimental Forest archives, RMRS, Flagstaff, AZ

1909:

Source: "Fort Valley Experiment Station List of Experiments" 1 December 1909.

X-1: Brush scattering experiment. Greenlaw area. S34, T22N, R8E and S3,T21N, R6E. 126 acres, begun Fall 1908.

X-2: Seeding experiment, Greenlaw area. S33, T22N, R8E, 18 acres, begun Fall 1908.

X-3: Brush scattering experiment, Fort Valley. S27, T22N, R6E, 20 rods west of ranger stable. 14' x 14'. Begun Fall 1908. (Note: Ranger stable was just north of old Entomology lab)

X-4: Seeding experiment, Fort Valley. S27, T22N, R6E, @ 10 acres, Fall 1908–Summer 1910.

X-5: Planting experiment, Fort Valley. S27, T22N, R6E, 6 acres. Spring 1909–Summer 1910

X-6: Planting experiment, Greenlaw area. S33, T22N, R8E. 7 acres. Spring 1909–Summer 1910.

X-7: Planting experiment, Riordan area, south of Flagstaff. S33, T21N, R7E. 7 acres. Spring 1909–Summer 1910.

X-8: Seeding experiment, Riordan area, south of Flagstaff. S33, T22N, R7E, adjoining above. Summer 1909–Summer 1910.

X-9: Planting experiment, Fort Valley Meteorological Station 1. 54 plants, 1909, 54 plants, Spring 1910.

X-10: Planting experiment, Fort Valley Meteorological Station 3. 54 plants 1909, 54 plants Spring 1910.

1910:

Source: Coconino Experiment Station List of Experiments 1 September 1910 and report dated 1 October 1910.

X-1: Brush Scattering Experiment, Greenlaw area. S34, T22N, R8E and S3, T21N, R6E. 126 acres. Begun Fall 1908.

X-2: Seeding Experiment, Greenlaw area. S33, T22N, R8E. 18 acres, begun Fall 1908.

X-3: Brush Scattering Experiment, Fort Valley. S27, T22N, R6E, 20 rods west of ranger stable. 14' x 14'. Begun Fall 1908.

X-4: Seeding Experiment, Fort Valley. S27, T22N, R6E, @ 10 acres. Fall 1908–Summer 1910.

X-5: Planting Experiment, Fort Valley. S27, T22N, R6E. 6 acres. Spring 1909–Summer 1910

X-6: Planting Experiment, Greenlaw area. S33, T22N, R8E. 7 acres, Spring 1909–Summer, 1910.

X-7: Planting Experiment, Riordan area, south of Flagstaff. S33, T21N, R7E. 7 acres. Spring 1909–Summer 1910.

X-8: Seeding Experiment, Riordan., S33, T22N, R7E, adjoining above. Summer 1909–Summer 1910.

X-9: Planting Experiment, Fort Valley Meteorological Station 1. 54 plants, 1909. 54 plants, Spring 1910.

Planting Exp, Fort Valley Meteorological Station 3. 54 plants, 1909, 54 plants, Spring 1910.

X-10: Planting Experiment, Fort Valley Meteorological Station 3.

X-11: Study of light requirements of yellow pine seedlings, Greenlaw area. S4, T21N, R8E. Begun 1909.

X-12: Study of light requirements of yellow pine seedlings, Gosney's Pasture S25, T21N, R6E, 1908. (2 different Experiments on same land.)

X-13: Study of light requirements of yellow pine seedlings, Gosney's Pasture S25, T21N, R6E, 1908. (2 different Experiments on same land.)

X-14: Process of natural reproduction. Sample Plot, Greenlaw area, Gosney's pasture. S30, T21N, R7E. 1908.

X-15: Same as above, on S33, T22N, R8E. 1908.

X-16: Grass Seedling Experiment , Fort Valley. S27, T22N, R6E, Park. 7 acres sown Summer 1909, 7 acres sown, Fall 1909.

X-16B: 40 rods west, plowed ground, 6 acres sown. Summer 1910.

X-17: Grass Seeding Experiment, Fort Valley. S27, T22N, R6E. Forest. 4 acres sown Summer 1909; 3 acres sown Fall 1909.

X-18: Study of the influence of the forest upon meteorological conditions, Fort Valley headquarters.

X-19: Permanent Sample Plots—cut-over areas, Coconino National Forest: S1: S27, T22N, R6E, 325 acres; S2: S25, T22N, R6E, 160 acres; S3: S24, T22N, R5E, 480 acres.

X-20: Seeding Experiment—Jeffrey pine, Greenlaw area. S34, T22N, R8E. Fall 1909–Summer 1910.

X-21: Germination tests of seeds from WYP of different conditions of age and health. 22 trees, 1908, 100 trees, 1909.

X-22: Nursery experiment, Fort Valley, Park and Forest (WYP), Campbell's Camp (Douglas fir), Slope east side of saddle (Engelmann Spruce).

X-23: Planting experiment, Campbell's Camp, Douglas fir. S7, T22N, R7E.

X-24: Sowing experiment, Campbell's Camp, Douglas fir. S7, T22N, R7E.

X-25: Sowing experiment, east side of Salle (saddle?), SF Peaks Englemann Spruce.

X-26: Determination of relative amount of damage to reproduction by grazing during different seasons of the year.

X-27: Occurrence of double annual rings.

X-28: Durability of different species for fence posts.

X-29: Management of composite type on Apache National Forest.

X-30: Study of influences of mistletoe upon growth of WYP.

Source: The 1910 Coconino National Forest (or ES?) Annual Report: (12/20/1910): lists the following investigations as completed or in progress:

Completed:

1. Reproduction of WYP. Failure to regenerate is due to adverse climatic conditions, but fairly good reproduction can be obtained by conservative cutting, fire exclusion, and regulation of grazing.
2. Meteorological Studies: Forest has a decided moderating influence upon temperature extremes, wind movement, and evaporation as compared to non-forest.
3. Seed Tests: Comparison of different ages and conditions of WYP with respect to germinative quality of seed.
4. Injury to reproduction by grazing. Less damage during summer when green feed is abundant that in spring and fall. Less damage when adequate water.
5. Management of mixed stands on the Apache NF. Management plan for the mixed stands of WYP, Douglas fir, and blue spruce.

In progress:

1. Planting. WYP, limited scale because of lack of hardy, acclimated stock.
2. Sowing. Broadcast sowing of all species a total failure due to rodents, birds, damping off, drought, frost.
3. Nursery. Plan is to grow only enough to supply the needs for Experimental planting. Goal is fibrous root systems.
4. Permanent Sample Plots. Four on a total of 1286 acres established in 1909, 1910 on Coconino. Object is to ascertain rate of growth, loss from windfall and lightning, effect of different degrees of cutting, brush disposal, grazing, and other factors upon reproduction. Will be remeasured every 5-10 years
5. Effect of Mistletoes. Several hundred trees, affected and unaffected, measured and photographed. Future exams to show effect of mistletoe upon rate of growth and tree development.
6. Durability of different trees for fence posts. 10-30 posts from eight local species set in ground as fence under uniform conditions. Each post is numbered, described, and its position in the fence indicated. Both green and seasoned posts from WYP, pinon, limber pine, Douglas fir, aspen, Gambel oak, alligator juniper, and one-seed juniper.
7. Range Improvement. Best grasses are being supplanted by inferior ones because former is cropped too closely and can't seed. Suggests grazing only in the fall, to allow good forage plants to go to seed. Little success in cultivating forage plants.
8. Meteorological Studies. Instrumental records are being obtained, with a view of ascertaining the climatic factors which determine the main types of forest growth in this region.

1911:

Only information available is "Planting, seeding and nursery experiments." Lists what was planted when and where.

1912:

Source: Partial report prepared for District 3 Investigation Committee. Projects listed by title:

A1: Methods of combating seed destroying animals.

B1: Brush disposal.

C1-6: Studies on cut over areas.

D1: Effect of Mistletoe on the growth and seed production of WYP.

D2: Rate of decadence of mature WYP.

D3: Root mould in transplants.

G: Damage to reproduction by grazing on Coconino and Tusayan, begun 1910. (cooperation with grazing reconnaissance).

G4: Recovery of WYP injured by grazing.

I1: Insect attacks on cupped WYP.

M1: Growth in WYP stands before and after cutting.

M2: The relative accuracy of calipers and steel tape in measuring the diameter of trees for growth records, begun 1911, completed.

M3: Occurrence of double annual rings of growth, begun 1910, completed, but missing.

Met. 7: A meteorological study of parks and timbered areas in the yellow pine forests of the southwest.

N2: Experiment in root development of WYP.

N3: General nursery work.

N4: Field nurseries.

N6: Effect of spacing upon development of WYP transplants, begun 1911.

P4: Planting Douglas Fir under aspen.

P5: Spring planting WYP.

P6: Top pruning summer planted WYP, begun 1911.

P8: Effect of an aspen nurse in Douglas Fir planting.

P10: Pot Planting.

P11: Ball planting, begun 1911, discontinued.

P19: Planting exotic species for ornamental purposes.

P20: Planting in parks.

P21: Comparison of different classes of stock in WYP planting.

P22: Comparison of wide and narrow holes and prepared spots in WYP planting.

P23: Planting sites for WYP.

P24: Planting methods for WYP.

P25: Planting methods for Douglas Fir.

P26: Comparison of different classes of stock in Douglas Fir planting.

P27: Width of planting holes for Douglas Fir.

P28: Early and late spring planting of Douglas Fir.

R2: The loss of seedlings in the forest during the early stages of development, begun 1908.

S1: Influence of source of seed upon the character of WYP seedlings, begun 1908.

S2: WYP breeding, begun 1911. Se1: Broadcast sowing WYP, begun 1908.

Se9: Seedspotting pinon pine, begun 1911.

Se10: Seedspotting Chilgoza pine, begun 1910.

Se11: Seed Spotting Jeffrey Pine.

Se13: Seed Spotting WYP.

Se14: Seedspotting Austrian pine.

Se15: Seed Spotting Black Locust.

Se16: Seed Spotting Douglas Fir.

Se17: Seedspotting Norway spruce.

Stra.1: Influence of a forest cover and rate of melting of snow and upon run-off, begun 1910.

T1: Type Studies: Study of the composite type, Apache NF, completed.

U1: Utilization: Durability of fence posts, records established 1910.

New Projects Proposed for 1912:

Insects: Insect attacks on cupped WYP.

Planting: Advantage of wide holes and prepared spots in wyp planting.

Comparison of different classes of stock in Douglas fir planting.

Early and late spring planting of Douglas Fir.

Planting methods for Douglas Fir.

Planting methods of WYP Width of planting holes for Douglas Fir.

Planting sites for WYP.

Planting in parks Planting under different conditions.

Seed: District seed testing.

Amount of seed production (omitted)

Soils: Non-available moisture in soils in on typical planting areas.

1913:

Source: Investigative Reports

Animals: “methods of combating seed destroying animals” discontinued as Biological Survey is doing.

New Projects approved: “Investigations of yield of WYP stands”

Dec, 1913—proposal accepted to set aside 160 acres of virgin WYP adjacent to Fort Valley headquarters to Experiment in intensive methods and as a public demonstration area.

Dec. 1913—cultivation of indigenous forage plants for artificial reseeding, progress report. 4 acres fenced, adjoining Fort Valley headquarters grounds.

Dec.1913—Sources of nursery stock: Fort Valley Planting Area A1, Blocks 3&4.

Dec. 1913—Source of seed—WYP. project begun in 1908. Completed.

Dec. 1913—General nursery practice, Fort Valley, Progress Report.

Dec. 1913—Test of species, Fort Valley, Progress Report.

Dec. 1913—WYP, Fort Valley Planting area A1, Block 4.

Dec. 1913—Douglas Fir, planting area D-1, Block II & III.

Dec. 1913—Season for planting—Douglas fir, progress report. Area D-1, Block I.

Dec. 1913—Methods of planting Western Yellow Pine, Progress Report, Area A1, Block 4.

Dec. 1913—Effect of cover—Douglas Fir, progress report, Area D-1.

Nov. 1913—Study of sites—WYP planting in parks, Fort Valley Park. Also, planting in Area B-1, Block III, Plot 2; Area A-1, Block IV, Plots 13 & 33, Area C-1, Block I, Plot 31, Area D-1, Block II, Plot 14.

Dec. 1913—Methods of planting Douglas Fir, progress report, Area D-1.

Dec. 1913—Effect of different methods of cutting, progress report, 4 plots on Coc. NF, begun 1909.

Dec. 1913—Brush disposal, progress report. Greenlaw Sale area (Area C-2), 126 ac.

Dec. 1913—Natural reproduction – WYP, Progress Report, begun in 1908, 5 plots on Coc, 2 plots on Apache.

Dec. 1913—Recuperation of different tree species from injury by grazing, progress report, FV.

Dec. 1913—Root mould in Transplants, progress report. FV nursery.

Dec. 1913—Effect of mistletoe upon the growth and seed production of WYP, progress report.

Dec. 1913—Decadence of mature WYP, progress report.

Nov. 1913—Insect attacks on cupped WYP, progress report. Related to turpentine project, FV.

Dec. 1913—The May-Beetle in forest nurseries and experiments relative to its eradication, FV nursery.

1914:

Dec. 1914—Forestation: Seed studies, FV, begun 1908. Forestation: Nursery Practice, FV, Ft. Bayard, Gallinas nurseries. Forestation: Sowing and planting, FV, Ft. Bayard. Management: Method of cutting, WYP, Douglas fir, begun 1910.

1915:

Dec, 1915 report: District pathologist Dr. W.H. Long working on mistletoe and heart-rot at FV.

New projects: Protection: Fire: Relation of moisture content to inflammability of forest litter and ground cover (climatic survey).

Forest TypesL: Study of Forest Types.

Completed: Nursery practice: time of sowing – exp. Occurred for @ 4 yrs

“: method of sowing

“: root development

: Forestation: comparison of different classes of wyp stock

: Forestation: Sowing & Planting: Methods of sowing and playing wyp

: forestation: Sowing & Planting: Comp. of diff. Classes of stock, D Fir

: forestation: Sowing & Planting, methods of plant/sow, D Fir

In Progress: Forestation: Seed studies, Source of seed, wyp Forestation: Nursery: Field nurseries, Dfir, wyp, Engelmann, to complete in 1916. Forestation: Nursery Practice, amount of seed to sow, complete @1917. Forestation: Nursery Practice: time and method of transplanting, complete @1916.

Forestation: Sowing & Planting: study of sites, wyp

Forestation: “ “: test of species, Jeffrey pine

Forestation: Planting & Sowing(?): reforestation of mtn burns

Forestation: Sowing & Planting: test of species, AZ Cypress, complete in 1916.

Forestation: “ “: test of species: black locust, white elm, green ash, desert willow, honey locust, Carolina poplar, box elder, Russian olive, Norway spruce, limber pine, to complete in 1917.

Management: Brush Disposal: Effect of scattering brush after logging upon repro, wyp

Management: Methods of Cutting: effect of diff. Methods, wyp

Management: Natural Repro: nat. repro, wyp

Mensuration: Volume growth and yeidl, wyp, Dfir, Engel, White fir

Protection: Grazing: Recuperation of diff. Tree species from injury by grazing

Protection: Disease: effect of mistletoe on growth & see production of wyp, complete @1917, coop with Dist. Pathologist

Protection: Disease: Decadence of mature wyp

Protection: Disease: Study of heart rots in relation to timber sale practice, complete in 1917

Protection: Prelimiary study of erosion problem

1916:

“Survey of Work Carried on by the FVES” by G.A. Pearson, 4/7/1916. Summarizes first years of FV work.

1916 Dist Inv committee report: Projects carried on in 1916:

Forestation: Seed Studies, Nursery Pratice, Sowing & Planting

Management: Methods of cutting, brush disposal, natural repro

Mensuration: Volume Studies

Protection: Erosion Studies, fire studies, pathological studies, isnect studies, windfall studies

Forest Types, Economic studies

1917:

FV Bulletin, 5/1/1917: narrative list work in Management Studies (PSPs, mistletoe, rodents, windfall, lightning), Forest Types (determine site factors limiting distribution of tree species), forestation (planting, seed source, nurseries, planting of grasses), Study of Brush Disposal, Douglas Fir Volume Table.

1918:

FV Bulletin 1/1/1918: narrative on Seed Studies, Nursery Practice, Field Planting, Methods of Cutting, Natural Reproduction, Forest Types, durability of Fence Posts. 1918 report on how Silviculture needs to coop with Grazing to determine sheep numbers grazing on Forest. Suggest project: Damage by Sheep Grazing, Extensive & Historical Study, yp type, on Coc and Tusayan.

1919:

Important projects: Forestation, Methods of Cutting, Management, Study of Forest Types, and Study of Damage by Grazing.

1926:

March, 1926 Historical Facts Regarding the Southwestern Forest Experiment Station – lists when, who. Investigations in 1909: Reproduction of WYP, Forest planting, Brush Disposal, Forest Influences, Establishment of management plots.

Investigations in progress in 1926: 1,2,5 listed above, plus Reproduction & mgmt of Douglas fir and Engelmann spruce, forest types, thinnings, erosion, life history and control of porcupines.

1935–53:

Research projects are found in the USFS Southwestern Forest and Range Experiment Station Annual Reports (copies available at RMRS, Flagstaff, AZ).

Publications Related to Fort Valley Experimental Forest Research

Aldon, Earl F.; Shaw, Douglas W. eds. 1993. Managing pinon-juniper ecosystems for sustainability and social needs. Gen. Tech. Rep. RMRS-GTR-236. Fort Collins, CO: U.S. Department of Agriculture, Forest Service, Rocky Mountain Forest and Range Experiment Station. 169 p.

Andrews, Stuart R. 1947. Pruning protects young ponderosa pine of the southwest from disease. Forest Pathology. U.S. Department of Agriculture, Bureau of Plant Industry, Division of Forest Pathology. 14 p.

Andrews, Stuart R. 1955. Red rot of ponderosa pine. Agri. Mono. 23. U.S. Department of Agriculture, U.S. Forest Service. 34 p.

Andrews, Stuart R. 1957. Dwarfmistletoe of ponderosa pine in the southwest. Forest Pest Leaflet 19. Washington, D.C.: U.S. Department of Agriculture, Forest Service. 4 p.

Anon. 1952? Timber growing in ponderosa pine; A guide for field trips. Unpub. Pap. on file at Flagstaff, AZ: U.S. Department of Agriculture, Forest Service, Rocky Mountain Research Station, Fort Valley Experimental Forest archives. 16 p.

Arizona Farmer. 1946. Pearson of the pines. Vol. 25: 1.

Arnold, Joseph F. 1942. Forage consumption and preferences of experimentally fed Arizona and antelope jack rabbits. Tech. Bull. 98. Tucson, AZ: University of Arizona. 86 p.

Arnold, Joseph F. 1950a. Changes in ponderosa pine bunchgrass ranges in northern Arizona resulting from pine regeneration and grazing. Journal of Forestry. 48(2): 118-126.

Arnold, Joseph F. 1950?b. Jack Rabbits and their effects on grazing lands. Unpub. Pap. on file at Flagstaff, AZ: U.S. Department of Agriculture, Forest Service, Rocky Mountain Research Station, Fort Valley Experimental Forest archives. 4 p.

Arnold, Joseph F. 1950c. Range resources and their management in the ponderosa pine zone of northern Arizona. Unpub. Pap. on file at Flagstaff, AZ: U.S. Department of Agriculture, Forest Service, Rocky Mountain Research Station, Fort Valley Experimental Forest archives. 129 p.

Arnold, Joseph F. 1952. Forage management in the multiple-purpose forest lands of northern Arizona. Unpub. Pap. on file at Flagstaff, AZ: U.S. Department of Agriculture, Forest Service, Rocky Mountain Research Station, Fort Valley Experimental Forest archives. 140 p.

Arnold, Joseph F. 1954. Plant life form, a basis for evaluating the ecological condition and trend of range communities within the ponderosa pine zone of Arizona. Unpub. Pap. on file at Flagstaff, AZ: U.S. Department of Agriculture, Forest Service, Rocky Mountain Research Station, Fort Valley Experimental Forest archives. 108 p.

Arnold, Joseph F.; Schroeder, William L. 1955. Juniper control increases forage production on the Fort Apache Indian Reservation. Sta. Pap. 18. U.S. Department of Agriculture, Forest Service, Rocky Mountain Forest and Range Experiment Station. 35 p.

Arnold, Joseph F. 1963. Crusade for rangeland restoration. American Forests. May issue. 5 p.

Arnold, Joseph F.; Jameson, Donald A.; Reid, Elbert H. 1964. The pinyon-juniper type of Arizona: Effects of grazing, fire, and tree control. Prod. Res. Rep. 84. U.S. Department of Agriculture, Forest Service. 28 p.

Arnold, Joseph F. 1969. Reproduction of Arizona Sycamore. Unpub. Pap. on file at Flagstaff, AZ: U.S. Department of Agriculture, Forest Service, Rocky Mountain Research Station, Fort Valley Experimental Forest archives. 3 p.

Arthur, Guy B. 1939. Common range plants, Arizona and New Mexico. P.T. Series 13. U.S. Department of Agriculture, Civilian Conservation Corps Project Training. 118 p.

Avery, Charles C.; Larson, Frederic R.; Schubert, Gilbert H. 1976. Fifty-year records of virgin stand development in southwestern ponderosa pine. Gen. Tech. Rep. RM-22. Fort Collins, CO: U.S. Department of Agriculture, Forest Service, Rocky Mountain Forest and Range Experiment Station. 71 p.

Baker, F.S.; Korstian, Clarence F. 1931. Suitability of brush lands in the intermountain region for the growth of natural or planted western yellow pine forests. Tech. Bull. 256. Washington, D.C.: U.S. Department of Agriculture. 82 p.

Baker, Malchus B., Jr. 1986. Effects of ponderosa pine treatments on water yield in Arizona. Water Resources Research 22(1): 67-73.

Baker, Malchus B., Jr., comp. 1998a. History of watershed research in the central Arizona highlands. Res. Pap. RMRS-GTR-29. Fort Collins, CO: U.S. Department of Agriculture, Forest Service, Rocky Mountain Research Station. 56 p.

Baker, Malchus B., Jr.; Ffolliott, Peter F. 1998b. Multiple resource evaluations on the Beaver Creek watershed: An annotated bibliography (1956-1996). Gen. Tech. Rep. 13. Fort Collins, CO: U.S. Department of Agriculture, Forest Service, Rocky Mountain Research Station. 69 p.

Bakker, Jonathan D. 2005. Long-term vegetation dynamics of ponderosa pine forests. Flagstaff, AZ: Northern Arizona University. 164 p. Dissertation.

Bakker, Jonathan D.; Moore, Margaret M. 2007. Controls on vegetation structure in southwestern ponderosa pine forests, 1941 and 2004. Ecology. 88(9): 2305-2319.

Bakker, J.D.; Moore, M.M.; Covington, W.W. 2006. Long-term vegetation studies in the southwest. In: Irland, L.C., Camp, A.E., Brissette, J.C., and Donohew, Z.R. (eds). Long-term silvicultural and ecological studies: results for science and management. Global Institute for Sustainable Forestry Research Paper 005. New Haven, CT: Yale University, School of Forestry and Environmental Studies: 187-195.

Barnes, Will C. 1926. The story of the range. Washington, D.C.: U.S. Department of Agriculture. 60 p.

Barr, George W. 1956. Recovering rainfall: Arizona watershed program. Tucson, AZ: University of Arizona, Department of Agricultural Economics. 33 p.

Bell, D.M.; Parysow, P.F.; Moore, M.M. [In press]. Assessing the representativeness of the oldest permanent inventory plots in northern Arizona ponderosa pine forests. Restoration Ecology.

Berg, Willis E. 1913. Agriculture in the vicinity of Flagstaff, Arizona. Flagstaff, AZ: Northern Arizona Normal School, Agricultural Department. 11 p.

Betts, H.S. 1912. Possibilities of western pines as a source of naval stores. Bull. 116, Washington, D.C.: U.S. Department of Agriculture, Forest Service. 23 p.

Blake, Elizabeth A.; Wagner, Michael R.; Koerber, Thomas W. 1986. Insects destructive to ponderosa pine crops in northern Arizona. In: Proc. Conifer Tree Seed in the Inland Mtn West; 1985 Aug. 5-9; Missoula, MT IFRES Gen Tech. Rep. INT-203: 238-242.

Bliss, E. Shirley. 1935? A physical comparison of stock injured western yellow pine reproduction with normal reproduction. Unpub. Pap. on file at Flagstaff, AZ: U.S. Department of Agriculture, Forest Service, Rocky Mountain Research Station, Fort Valley Experimental Forest archives. 15 p.

Block, William M.; Finch, Deborah M., tech. eds. 1997. Songbird ecology in southwestern ponderosa pine forests: A literature review. Gen. Tech. Rep. RM-GTR-292. Fort Collins, CO: U.S. Department of Agriculture, Forest Service, Rocky Mountain Forest and Range Experiment Station. 152 p.

Braun, C.D.; Enderson, J.H.; et.al. 1996. Northern goshawk and forest management in the southwestern United States. Wildl. Soc. Tech. Rev. 96-2. 19 p.

Brown, Harry E. 1965. Preliminary results in cabling Utah juniper, Beaver Creek watershed evaluation project. 1965 Sept. 22; Tempe, AZ. Proc. Arizona Watershed Symp: 16-21.

Brown, Harry E. 1970. Status of pilot watershed studies in Arizona. Journal of the Irrigation and Drainage Division, ASCE 96(IR1) Proc. Pap. 7129: 11-23.

Brown, Harry E.; Baker, Malchus B., Jr.; Rogers, James J.; Clary, Warren P.; Kovner, J.L.; Larson, Frederic R.; Avery, Charles C.; Campbell, Ralph E. 1974. Opportunities for increasing water yields and other multiple use values on ponderosa pine forest lands. Res. Pap. RM-129. Fort Collins, CO: U.S. Department of Agriculture, Forest Service, Rocky Mountain Forest and Range Experiment Station. 36 p.

Cable, Dwight R. 1958. Estimating surface area of ponderosa pine foliage in central Arizona. Forest Science. 4(1): 45-49.

Campbell, Robert S.; Crafts, Edward C. 1939. How to keep and increase black grama on southwestern ranges. Leaflet 180, Washington, D.C.: U.S. Department of Agriculture. 8 p.

Campbell, Robert S. 1940. Range management research methods in the western U.S. Herbage Review. 8(3,4): 121-138.

Canfield, R.H. 1941. Application of the line interception method in sampling range vegetation. Journal of Forestry. 39(4): 388-394.

Canfield, R.H. 1942. Sampling ranges by the line interception method. Res. Rep. 4. Tucson, AZ: U.S. Department of Agriculture, Forest Service, Southwestern Forest and Range Experiment Station. 28 p.

Cassidy, H.O. 1937. How cattle may use cut-over ponderosa pine-bunchgrass ranges with minimum injury to reproduction. Res. Note 15, Tucson, AZ: U.S. Department of Agriculture, Forest Service, Southwestern Forest and Range Experiment Station. 3 p.

Chapel, William L. 1937. A guide to the forest trees of Arizona and New Mexico. CCC Training Course. Albuquerque, NM: U.S. Department of Agriculture, Forest Service, Southwestern Region. 52 p.

Chapline, W.R.; Campbell, R.S. 1938. Managing our range resources. Journal of Forestry. 36(9): 849-852.

Chapline, W.R. 1980. First 10 years of the office of grazing studies. Rangelands. 2(6): 223-227.

Clapp, Earle H. 1936. Management and use of forest and range lands. Unpub. Pap. on file at Flagstaff, AZ: U.S. Department of Agriculture, Forest Service, Rocky Mountain Research Station, Fort Valley Experimental Forest archives. 11 p.

Clary, W.P. 1964. A method for predicting potential herbage yields on the Beaver Creek pilot watersheds. In: Forage plant physiology and soil-range relationships. American Society of Agronomists Spec. Pub. 5: 244-250.

Clary, Warren P.; Ffolliott, Peter F.; Jameson, Donald A. 1968. Relationship of different forest floor layers to herbage production. Res. Note RM-123. Fort Collins, CO: U.S. Department of Agriculture, Forest Service, Rocky Mountain Forest and Range Experiment Station. 3 p.

Clary, Warren P.; Pearson, Henry A. 1969a. Cattle preferences for forage species in northern Arizona. Journal of Range Management. 22(2): 114-116.

Clary, Warren P.; Ffolliott, Peter F. 1969b. Water holding capacity of ponderosa pine forest floor layers. J. of Soil and Water Cons. 24(10). 2 p.

Clary, W.P. 1972. A treatment prescription for improving big game habitat in ponderosa pine forest. In: Proc. 16th Ann. AZ Watershed Symp: 25-28.

Clary, Warren P. 1975a. Present and future multiple use demands on the pinyon-juniper type. In: The pinyon-juniper ecosystem: A symposium. 1975 May. Logan, UT. Proc. Utah State University, Utah Agricultural Experiment Station: 19-26.

Clary, Warren P.; Kruse, William H.; Larson, Frederic R. 1975b. Cattle grazing and wood production with different basal areas of ponderosa pine. Journal of Range Management. 28(6): 434-437.

Clary, Warren P. 1975. Range management and its ecological basis in the ponderosa pine type of Arizona: The status of our knowledge. Res. Pap. RM-158. Fort Collins, CO: U.S. Department of Agriculture, Forest Service, Rocky Mountain Forest and Range Experiment Station. 35 p.

Clary, W.P. 1978. Arizona fescue mountain rangelands. In: Hyder, Donald N., ed. Proc.1st Intn. Rangeland Cong. Denver, CO: Society for Range Management: 205-207.

Clary, Warren P. 1978. Producer-consumer biomass in Arizona ponderosa pine. Gen. Tech. Rep. RM-56. Fort Collins, CO: U.S. Department of Agriculture, Forest Service, Rocky Mountain Forest and Range Experiment Station. 4 p.

Clary, Warren P.; Kruse, William H. 1979. Phenology and rate of height growth of some forbs in the southwestern ponderosa pine type. Res. Note RM-37. Fort Collins, CO: U.S. Department of Agriculture, Forest Service, Rocky Mountain Forest and Range Experiment Station. 8 p.

Clary, W.P.; Jameson, D.A. 1981. Herbage production following tree and shrub removal in the pinyon-juniper type of Arizona. Journal of Range Management. 34: 109-113.

Clary, W.P; Kruse, W.H. 2004. Livestock grazing in riparian areas: environmental impacts, management practices and management implications. In: Baker, Malchus B., Jr.; Ffolliott, Peter F.; DeBano, Leonard F.; Neary, Daniel G., eds. Riparian areas of the Southwestern United States. Boca Raton, FL: Lewis Pub: 237-258.

Cooperrider, Charles K. 1924. The national forests of Arizona. Dept. Circ. 318: Washington, D.C.: U.S. Department of Agriculture. 18 p.

Cooperrider, Charles K. 1931. Watershed conditions. Unpub. Pap. on file at Flagstaff, AZ: U.S. Department of Agriculture, Forest Service, Rocky Mountain Research Station, Fort Valley Experimental Forest archives. 8 p.

Cooperrider, Charles K. 1936. Forests. In: Arizona and its heritage. Gen. Bull. 3. Tucson, AZ: University of Arizona: 53-60.

Cooperrider, Charles K.; Cassidy, H.O. 1937. Cattle grazing on cut-over timberlands in relation to regeneration of pine forests. Unpub. Pap. on file at Flagstaff, AZ: U.S. Department of Agriculture, Forest Service, Rocky Mountain Research Station, Fort Valley Experimental Forest archives. 93 p.

Cooperrider, Charles K. 1938. Recovery processes of ponderosa pine reproduction following injury to young annual growth. Plant Physiology. 5-27.

Cooperrider, Charles K.; Cassidy, H.O.; Niederhof, C.H. 1945. Forecasting stream-flow of the Salt River, Arizona. American Geophysical Union. Transactions. 26(2): 275-282.

Cooperrider, Charles K.; Sykes, Glenton G. 1938. The relationship of stream flow to precipitation on the Salt River watershed above Roosevelt Dam. Tech. Bull. 76. Tucson, AZ: University of Arizona, College of Agriculture, Agricultural Experiment Station. 69 p.

Cooperrider, Charles K.; Hendricks, B.A. 1940. The role of vegetation on steep mountain slopes. Res. Note 85. Tucson, AZ: U.S. Department of Agriculture, Forest Service, Southwestern Forest and Range Experiment Station. 3 p.

Cotner, Melvin L.; Jameson, Donald A. 1959. Costs of juniper control: Bulldozing vs. burning individual trees. Sta. Pap. 43. Fort Collins, CO: U.S. Department of Agriculture, Forest Service, Rocky Mountain Forest and Range Experiment Station. 14 p.

Covington, Wallace W.; Moore, Margaret M. 1994a. Postsettlement changes in natural fire regimes and forest structure: Ecological restoration of old-growth Ponderosa pine forests. Ecological and Historical Perspectives. Co-published simultaneously in the Journal of Sustainable Forestry 2(1/2): 153-181; Sampson, R. Neil, Adams, David L., eds. Assessing Forest Ecosystem Health in the Inland West The Haworth Press, Inc.

Covington, Wallace W.; Moore, Margaret M. 1994b. Southwestern ponderosa forest structure. Journal of Forestry. 92(1): 39-47.

Covington, Wallace W.; Fulé, P.Z.; Moore, M.M.; Hart, S.C.; Kolb, T.E.; Mast, J.N.; Sackett, S.S.; Wagner, M.R. 1997. Restoring ecosystem health in ponderosa pine forests of the southwest. Journal of Forestry. 95(4): 23-29.

Crafts, Edward C. 1938. Experimental ranges and other range research centers of the Forest Service. Tucson, AZ: U.S. Department of Agriculture, Forest Service, Southwestern Forest and Range Experiment Station. 14 p.

Crafts, Edward C. 1938. Range utilization tables and charts. Unpub. Pap. on file at Flagstaff, AZ: U.S. Department of Agriculture, Forest Service, Rocky Mountain Research Station, Fort Valley Experimental Forest archives. 29 p.

Dahms, Cathy W.; Geils, Brian W. 1997. An assessment of forest ecosystem health in the southwest. Gen. Tech. Rpt. RM-GTR-295. Fort Collins, CO: U.S. Department of Agriculture, Forest Service, Rocky Mountain Forest and Range Experiment Station. 97 p.

Dana, Samuel Trask. 1909. Experiment stations in connection with the national forest. Proc. Society of America Foresters. Vol. 4(1): 23-29.

Dayton, W.A. 1931. Glossary of botanical terms commonly used in range research. Misc. Pub.110. Washington, D.C.: U.S. Department of Agriculture. 40 p.

Dieterich, John H. 1976. Prescribed burning in ponderosa pine—state of the art. Unpub. Pap. on file at Flagstaff, AZ: U.S. Department of Agriculture, Forest Service, Rocky Mountain Research Station, Fort Valley Experimental Forest archives. 18 p.

Dieterich, John H. 1980a. Chimney Spring forest fire history. Res. Pap. RM-220. Fort Collins, CO: U.S. Department of Agriculture, Forest Service, Rocky Mountain Forest and Range Experiment Station. 8 p.

Dieterich, John H. 1980b. The composite fire interval—a tool for more accurate interpretation of fire history. In: Stokes, Marvin A.; Dieterich, John H. tech. coord. Proc. of the fire history workshop; 1980 October 20-24; Tucson, AZ. Proc. Gen. Tech. Rep. RM-81. Fort Collins, CO: U.S. Department of Agriculture, Forest Service, Rocky Mountain Forest and Range Experiment Station: 8-14.

Dieterich, John H.; Swetnam, Thomas W. 1984. Dendrochronology of a fire-scarred ponderosa pine. Forest Science. 30(1): 238-247.

Dittmer, Howard J. 1951. Vegetation of the southwest—past and present. The Texas Journal of Science. 3(3): 350-355.

Dorroh, John H., Jr. 1946. Certain hydrologic and climatic characteristics of the southwest. UNM Pub. in Eng. 1. Albuquerque, NM: University of New Mexico Press. 64 p.

Dorroh, John H., Jr. 1951. Watershed yields in Arizona and New Mexico. Unpub. Pap. on file at Flagstaff, AZ: U.S. Department of Agriculture, Forest Service, Rocky Mountain Research Station, Fort Valley Experimental Forest archives. 8 p.

Evans, Keith E., tech. coord. 1997. Research needs for forest and rangeland management in Arizona and New Mexico. RM-GTR-291. Fort Collins, CO: U.S. Department of Agriculture, Forest Service, Rocky Mountain Forest and Range Experiment Station. 27 p.

Fernow, Bernhard E. 1897. The forests and deserts of Arizona. National Geographic. 8.

Ffolliott, P.F.; Clary, W.P. 1975a. Differences in herbage-timber relationships on sedimentary and igneous soils in Arizona ponderosa pine stands. Prog. Agric. Ariz. 27(3): 6-7.

Ffolliott, Peter F.; Patton, David R. 1975b. Production-rating functions for Abert squirrels in southwestern ponderosa pine. Wild. Soc. Bull. 3: 162-165.

Ffolliott, Peter F.; Thorud, David B. 1975c. Vegetation management for increased water yield in Arizona. Tech. Bull. 215. Tucson, AZ: University of Arizona, Agricultural Experiment Station. 38 p.

Ffolliott, Peter F.; Patton, David R. 1978. Abert squirrel use of ponderosa pine as feed trees. Res. Note RM-362. Fort Collins, CO: U.S. Department of Agriculture, Forest Service, Rocky Mountain Forest and Range Experiment Station. 4 p.

Ffolliott, Peter F.; Gottfried, Gerald J. 1991a. Mixed conifer and aspen regeneration in small clearcuts within a partially harvested Arizona mixed conifer forest. Res. Pap. RM-294. Fort Collins, CO: U.S. Department of Agriculture, Forest Service, Rocky Mountain Forest and Range Experiment Station. 9 p.

Ffolliott, Peter F.; Gottfried, Gerald J. 1991b. Natural tree regeneration after clearcutting in Arizona's ponderosa pine forests. Two long-term case studies. Res. Note RM-507. Fort Collins, CO: U.S. Department of Agriculture, Forest Service, Rocky Mountain Forest and Range Experiment Station. 6 p.

Ffolliott, Peter F.; Baker, Malchus B., Jr.; et.al., tech. coords. 2000. Land stewardship in the 21st Century: The contributions of watershed management. 2000 March 13-16; Tucson, AZ. Proc. RMRS-P-13. Fort Collins, CO: U.S. Department of Agriculture, Forest Service, Rocky Mountain Research Station. 438 p.

Ffolliott, P.F.; Gottfried, G.J.; Kruse, W.H. 2003. Vegetation management practices: Past and Present. Pp 48-58. In: McClaran M.P.; Ffolliott P.F.; Edminster, C.B. 2003 Santa Rita Experimental Range: 100 years (1903-2003) of accomplishments and contributions. Conf Proc; 2003 Oct 30-Nov1; Tucson AZ. Proc RMRS-P-30. Ogden UT: U.S. Department of Agriculture, Forest Service, Rocky Mountain Research Station. 197 p.

Fletcher, Rick. 1979. Regeneration in the southwest—it can work! Forestry Research West: 9-12.

Fletcher, Rick. 1986. It helps…Understanding seedling hardiness. American Christmas Tree Journal. 30(3): 61-63.

Foerster, Max H. 1911. The influence of a western yellow pine forest on the accumulation and melting of snow. Unpub. Pap. on file at Flagstaff, AZ: U.S. Department of Agriculture, Forest Service, Rocky Mountain Research Station, Fort Valley Experimental Forest archives. 36 p.

Forsling, C.L. 1957. The water challenge of the southwest. Speech at Soil Conservation Society of America. Unpub. Pap. on file at Flagstaff, AZ: U.S. Department of Agriculture, Forest Service, Rocky Mountain Research Station, Fort Valley Experimental Forest archives. 16 p.

Fox, Kel M.; Ffolliott, Peter F.; Baker, Malchus B., Jr.; DeBano, Leonard F. 2000. More water for Arizona: A history of the Arizona Water Resources Committee. Phoenix, AZ: Primer Publishers. 118 p.

Fritz, Emanuel. 1958. Reminiscences of Fort Valley, 1916-1917. Text of speech given at 50th anniversary, Fort Valley, Arizona. Unpub. Pap. on file at Flagstaff, AZ: U.S. Department of Agriculture, Forest Service, Rocky Mountain Research Station, Fort Valley Experimental Forest archives. 12 p.

Fritz, Emanuel. 1964. Recollections of Fort Valley, 1916-1917. Forest History. 8(3): 2-6.

Fulé, Peter Z. 2001. Periodic remeasurement of the Gus Pearson Natural Area. Flagstaff, AZ: Northern Arizona University, Ecological Restoration Institute. 21 p.

Gaines, Edward M.; Kotok, E.S. 1954. Thinning ponderosa pine in the southwest. Sta. Pap. 17. Fort Collins, CO: U.S. Department of Agriculture, Forest Service, Rocky Mountain Forest and Range Experiment Station. 20 p.

Gaines, Edward M. 1955. A test of "plotless" timber cruising. Special management camp. Unpub. Pap. on file at Flagstaff, AZ: U.S. Department of Agriculture, Forest Service, Rocky Mountain Research Station, Fort Valley Experimental Forest archives. 6 p.

Gaines, Edward M.; Shaw, Elmer W. 1958. Half a century of research—Fort Valley Experimental Forest 1908-1958. Sta. Pap. 38. Fort Collins, CO: U.S. Department of Agriculture, Forest Service, Rocky Mountain Forest and Range Experiment Station. 17 p.

Geils, Brian W.; Tovar, Jose C.; Moody, Benjamin. tech. cords. 2002. Mistletoes of North American conifers. RMRS-GTR-98. Fort Collins, CO: U.S. Department of Agriculture, Forest Service, Rocky Mountain Research Station. 123 p.

Gill, Lake S.; Hawksworth, Frank G. 1954. Dwarfmistletoe control in southwestern ponderosa pine forests under management. Journal of Forestry. 52(5): 347-353.

Glendening, G. E. 1941. Work plan—summer 1941: Hill study plots—Coconino. Unpub. Pap. on file at Flagstaff, AZ: U.S. Department of Agriculture, Forest Service, Rocky Mountain Research Station, Fort Valley Experimental Forest archives. 3 p.

Glendening, George E. 1944. Some factors affecting cattle use of northern Arizona pine-bunchgrass ranges. Res. Rep. 6. Tucson, AZ: U.S. Department of Agriculture, Forest Service, Southwestern Forest and Range Experiment Station. 9 p.

Glock, Waldo S. 1933. Tree-ring analysis on Douglass System. Pan-American Geologist. 60. 14 p.

Glock, Waldo S. 1934. The language of tree rings. The Scientific Monthly. 38: 501-510.

Glock, Waldo S. 1937. Principles and methods of tree-ring analysis. Washington, D.C.: Carnegie Institution of Washington. 100 p.

Gottfried, Gerald J.; Embry, Robert S. 1977. Distribution of douglas-fir and ponderosa pine dwarf mistletoes in a virgin Arizona mixed conifer stand. Res. Pap. RM-192. Fort Collins, CO: U.S. Department of Agriculture, Forest Service, Rocky Mountain Forest and Range Experiment Station. 16 p.

Gottfried, Gerald J. 1980. Control of New Mexican locust and the effect on planted ponderosa pine in central Arizona. Res. Note RM-386. Fort Collins, CO: U.S. Department of Agriculture, Forest Service, Rocky Mountain Forest and Range Experiment Station. 6 p.

Gottfried, Gerald J. 1983. Stand changes on a southwestern mixed conifer watershed after timber harvesting. Journal of Forestry. 83(5): 311-316.

Gottfried, Gerald J.; Patton, David R. 1984. Pocket gopher food habits in two disturbed forest sites in central Arizona. Res. Pap. RM-255. Fort Collins, CO: U.S. Department of Agriculture, Forest Service, Rocky Mountain Forest and Range Experiement Station. 9 p.

Gottfried, Gerald J.; Heidmann, L.J. 1986. Effects of cold stratification and seed coat sterilization treatments on pinyon (*Pinus edulis*) germination. In: Proc. Conifer Tree Seed in the Inland Mountain West; 1985 Aug 5-9; Missoula, MT; Gen. Tech. Rep Int-203. Ogden, UT: Intermountain Forest and Range Experiment Station. 6 p.

Gottfried, Gerald J.; Heidmann, L.J. 1992. Effects of gibberellic acid, N-6-benzylaminopurine, and acetone on pinyon (*Pinus edulis*) germination. Res. Note RM-514. Fort Collins, CO: U.S. Department of Agriculture, Forest Service, Rocky Mountain Forest and Range Experiment Station. 5 p.

Greenamyre, Harold H. 1912? Growth in western yellow pine stands before and after cutting. Unpub. Pap. on file at Flagstaff, AZ: U.S. Department of Agriculture, Forest Service, Rocky Mountain Research Station, Fort Valley Experimental Forest archives. 25 p.

Haasis, Ferdinand W. 1921. Relations between soil type and root form of western yellow pine seedlings. Ecology. 2(4): 292-303.

Haasis, Ferdinand W. 1923. Frost heaving of western yellow pine seedlings. Ecology. 4(4): 378-390.

Hansen, Edward A.; Ffolliott, Peter F. 1968. Observations of snow accumulation and melt in demonstration cuttings of ponderosa pine in central Arizona. Res. Note RM-11. Fort Collins, CO: U.S. Department of Agriculture, Forest Service, Rocky Mountain Forest and Range Experiment Station. 12 p.

Harrington, Michael G. 1987. Ponderosa pine mortality from spring, summer, and fall crown scorching. West. J. Appl. For. 2: 14-16.

Harrington, Michael G.; Sackett, Stephen S. 1988. Using fire as a management too in southwestern ponderosa pine. In: Krammes, J.S., tech. coord. Effects of fire management of southwestern natural resources. 1988 November 15-17; Tucson, AZ. Gen. Tech. Rep. RM-191. Fort Collins, CO: U.S. Department of Agriculture, Forest Service, Rocky Mountain Forest and Range Experiment Station: 122-133.

Hatfield, Ira J. 1933. The establishment of an experimental mistletoe-control plot at the Fort Valley Experimental Forest, Flagstaff, Arizona. USFS Field Report, Sept. 29, 1933. Unpub. Pap. on file at Flagstaff, AZ: U.S. Department of Agriculture, Forest Service, Rocky Mountain Research Station, Fort Valley Experimental Forest archives. 15 p.

Hawksworth, Frank G. 1951b. Seventeen year record on the 1933 Fort Valley mistletoe control plots. Washington, D.C.: U.S. Department of Agriculture, Bureau of Plant Industry, Division of Forest Pathology. 16 p.

Hawksworth, Frank G.; Andrews, Stuart R. 1961. Guides for pruning dwarfmistletoe-infected ponderosa pine branches. Res. Note RM-64. Fort Collins, CO: U.S. Department of Agriculture, Forest Service, Rocky Mountain Forest and Range Experiment Station. 3 p.

Hawksworth, Frank G. 1965. Notes on arceuthobium on bristlecone pine. Leaflets of Western Botany. 10 (10): 163-164.

Hawksworth, F.G.; Wiens, D. 1970. Biology and taxonomy of the dwarf mistletoes. Annual Review of Phytopathology. 8: 187-208.

Hayes, D.C.; Bumstead, Jon S.; Richards, Merton T. eds. A southwestern mosaic: Proceedings of the southwestern region new perspectives University Colloquium; 1991 Oct/Nov; New Mexico and Arizona. Gen. Tech. Rep. RM-216. Fort Collins, CO: U.S. Department of Agriculture, Forest Service, Rocky Mountain Forest and Range Experiment Station. 52 p.

Heidmann, L.J.; Bierwagen, Walter. 1961. Improved cone-drying rack. USDAFS Tree Planter's Notes 47: 13-14.

Heidmann, L.J. 1962. Longevity of ponderosa pine seed. Ecology. 43(2): no page no.

Heidmann, L.J. 1963a. Deer repellents are effective on ponderosa pine in the southwest. Journal of Forestry. 61(1): 53-54.

Heidmann, L.J. 1963b. Effects of rock mulch and scalping on survival of ponderosa pine in the southwest. Res. Note RM-10. Fort Collins, CO: U.S. Department of Agriculture, Forest Service, Rocky Mountain Forest and Range Experiment Station. 7 p.

Heidmann, L.J. 1963c. Heavy pruning reduces growth of southwestern ponderosa pine. Res. Note RM-3. Fort Collins, CO: U.S. Department of Agriculture, Forest Service, Rocky Mountain Forest and Range Experiment Station. 3 p.

Heidmann, L.J. 1967. Herbicides for preparing ponderosa pine planting sites in the southwest. Res. Note RM-83. Fort Collins, CO: U.S. Department of Agriculture, Forest Service, Rocky Mountain Forest and Range Experiment Station. 4 p.

Heidmann, L.J. 1968. Herbicides for preparing ponderosa pine planting sites in the southwest. Down to Earth. 24(1): 18-20.

Heidmann, L.J. 1968. Silvicultural control of dwarf mistletoe in heavily infected stands of ponderosa pine in the southwest. Res. Pap. RM-36. Fort Collins, CO: U.S. Department of Agriculture, Forest Service, Rocky Mountain Forest and Range Experiment Station. 11 p.

Heidmann, L.J. 1969. Use of herbicides for planting site preparations in the southwest. Journal of Forestry. 67(7): 506-509.

Heidmann, L.J. 1970. Pre-emergent herbicides for preparing ponderosa pine planting sites in the southwest. Res. Note RM-164. Fort Collins, CO: U.S. Department of Agriculture, Forest Service, Rocky Mountain Forest and Range Experiment Station. 4 p.

Heidmann, L.J. 1972. An initial assessment of mammal damage in the forests of the southwest. Res. Note RM-219. Fort Collins, CO: U.S. Department of Agriculture, Forest Service, Rocky Mountain Forest and Range Experiment Station. 7 p.

Heidmann, L.J. 1973. Frost heaving in ponderosa pine. In: Proc. Ann. Mtg. Western Reforestation Coord. Committee; San Jose, CA; 1973 Dec 4-5: 136-138.

Heidmann, L.J. 1974a. An inexpensive chest for conducting frost heaving experiments. Res. Note RM-269. Fort Collins, CO: U.S. Department of Agriculture, Forest Service, Rocky Mountain Forest and Range Experiment Station. 4 p.

Heidmann, L.J. 1974b. An investigation into the causes and prevention of frost heaving of forest tree seedlings. Tucson, AZ: University of Arizona. 183 p. Dissertation.

Heidmann, L.J. 1975. Predicting frost heaving susceptibility of Arizona soils. Res. Note RM-295. Fort Collins, CO: U.S. Department of Agriculture, Forest Service, Rocky Mountain Forest and Range Experiment Station. 7 p.

Heidmann, L. J.; Thorud, David B. 1975. Effect of bulk density on frost heaving of six soils In Arizona. Res. Note RM-294. Fort Collins, CO: U.S. Department of Agriculture, Forest Service, Rocky Mountain Forest and Range Experiment Station. 4 p.

Heidmann, L.J. 1976a. Frost heaving of tree seedlings: A literature review of causes and possible control. Gen. Tech. Rep. RM-21. Fort Collins, CO: U.S. Department of Agriculture, Forest Service, Rocky Mountain Forest and Range Experiment Station. 10 p.

Heidmann, L.J.; Thorud, David B. 1976b. Controlling frost heaving of ponderosa pine seedlings in Arizona. Res. Pap. RM-172. Fort Collins, CO: U.S. Department of Agriculture, Forest Service, Rocky Mountain Forest and Range Experiment Station. 12 p.

Heidmann, L.J.; Larson, Frederic R.; Rietveld, W.J. 1977. Evaluation of ponderosa pine reforestation techniques in central Arizona. Res. Pap. RM-190. Fort Collins, CO: U.S. Department of Agriculture, Forest Service, Rocky Mountain Forest and Range Experiment Station. 10 p.

Heidmann, L.J.; Rietveld, W.J.; Trujillo, D.P. 1979. Fertilization Increases cone production and diameter growth of a 55-year-old ponderosa pine stand in Arizona. In: Proc. Flowering and seed development in trees: A symposium, Southern For. Exp. Sta, Miss. St. Uni. IUFRO. 1978 May 15-18: 197-205.

Heidmann, L.J. 1981. Overcoming temperature-dependent dormancy of southwestern ponderosa pine. Res. Note RM-406. Fort Collins, CO: U.S. Department of Agriculture, Forest Service, Rocky Mountain Forest and Range Experiment Station. 4 p.

Heidmann, L.J. 1982. Effect of selected natural and synthetic growth regulators on the growth of ponderosa pine seedlings. Forest Science. 28(1): 156-160.

Heidmann, L.J., Johnsen, Thomas N., Jr.; Cole, Quinten W.; Cullum, George. 1982. Establishing natural regeneration of ponderosa pine in central Arizona. Journal of Forestry. 80(2): 77-79.

Heidmann, L.J. 1983. Seed production in southwestern ponderosa pine on a sedimentary soil. Res. Note RM-434. Fort Collins, CO: U.S. Department of Agriculture, Forest Service, Rocky Mountain Forest and Range Experiment Station. 2 p.

Heidmann, L.J. 1983. Silvicultural control of dwarf mistletoe in southwestern ponderosa pine. Res. Note RM-433. Fort Collins, CO: U.S. Department of Agriculture, Forest Service, Rocky Mountain Forest and Range Experiment Station. 4 p.

Heidmann, L.J. 1984a. Fertilization increases cone production in a 55-year-old ponderosa pine stand in central Arizona. Forest Science 30(4): 1079-1083.

Heidmann, L.J. 1984b. Using herbicides for reforestation in the southwest. Gen. Tech. Rep. RM-103. Fort Collins, CO: U.S. Department of Agriculture, Forest Service, Rocky Mountain Forest and Range Experiment Station. 12 p.

Heidmann, L.J.; Haase, Sally M. 1984. Herbicides for controlling weeds at the Albuquerque forest tree nursery. In: Proc. Combined Mtg. Western Forest Nursery Council and Intermountain Nurseryman's Association; Coeur d'Alene, ID; 1984 Aug 14-16: 91-94.

Heidmann, L.J. 1985. Ponderosa pine regeneration in the southwest. In: Proc. Soc. Am. For. Natl. Conv. Fort Collins, CO; 1985 July 28-31: 228-232.

Heidmann, L.J.; Cornett, Zane J. 1985. Effect of various nutrient regimes and ectomycorrhizal inoculations on field survival and growth of ponderosa pine (*Pinus ponderosa* var. *scopulorum* Engelm.) Container seedlings in Arizona.Tree Planters' Notes. 37(2): 15-19.

Heidmann, L.J. 1986. Acetone is unreliable as a solvent for introducing growth regulators into seeds of southwestern ponderosa pine (*Pinus ponderosa* var. *scopulorum*). In: Proc. Conifer Tree Seed in the Inland Mtn West; Missoula, MT; 1985 Aug 5-9. Gen. Tech. Rep. INT-203. Ogden, UT: U.S. Department of Agriculture, Forest Service, Intermountain Forest and Range Experiment Station: 44-46.

Heidmann, L.J. 1986. The interaction of givverellic acid, N-6-benzylaminopurine and abscisic acid in the germination of pinus ponderosa var. scopulorum. 21st ISTA Congress; Brisbane, Australia; 1986 July 10-19. 16 p.

Heidmann, L.J. Regeneration strategies for ponderosa pine. In: Ponderosa pine the species and its management, Symp. Proc. Coop. Exten; Wash. State Univ; 1987 Sept 29–Oct. 1: 227-233.

Heidmann, L.J. 1989. Induction of buds on juvenile conifers with N-6-benzylaminopurine and phloroglucinol. Res. Rep. Plant Propagator. 1(1): 14-16.

Heidmann, L.L.; Haase, Sally M. 1989. Causes of mortality in outplanted ponderosa pine container seedlings in the southwest. USDAFS Tree Planter's Notes. 40(3): 16-19.

Heidmann, L.J.; Harrington, Michael G.; King, Rudy M. 1990. Comparison of moisture retention curves for representative basaltic and sedimentary soils in Arizona prepared by two methods. Res. Note RM-500. Fort Collins, CO: U.S. Department of Agriculture, Forest Service, Rocky Mountain Forest and Range Experiment Station. 4 p.

Heidmann, L.J.; King, Rudy M. 1992. Effect of prolonged drought on water relations of ponderosa pine seedlings grown in basalt and sedimentary soils. Res. Pap. RM-301. Fort Collins, CO: U.S. Department of Agriculture, Forest Service, Rocky Mountain Forest and Range Experiment Station. 8 p.

Heidmann, L.J.; Ffolliott, Peter F.; Gottfried, Gerald J. 1997. Thirty-year growth and yield of a ponderosa pine plantation in Arizona. Res. Note RM-RN-537. Fort Collins, CO: U.S. Department of Agriculture, Forest Service, Rocky Mountain Forest and Range Experiment Station. 6 p.

Herman, Francis R. 1949. Growth of aspen following partial cutting. Res. Note 117. Tucson, AZ: U.S. Department of Agriculture, Forest Service, Southwestern Forest and Range Experiment Station. 3p.

Herman, Francis R. 1949. Use of "Ammate" for poisoning ponderosa pine in stand improvement. Res. Note. 118. Tucson, AZ: U.S. Department of Agriculture, Forest Service, Southwestern Forest and Range Experiment Station. 5 p.

Herman, Francis R. 1950. Survival of fire-damaged ponderosa pine—A progress report. Res. Note SW-119. Tucson, AZ: U.S. Department of Agriculture, Forest Service, Southwestern Forest and Range Experiment Station. 3 p.

Herman, Francis R. 1954. A guide for marking fire-damaged ponderosa pine in the southwest. Res. Note 13. Fort Collins, CO: U.S. Department of Agriculture, Forest Service, Rocky Mountain Forest and Range Experiment Station. 4 p.

Herman, Francis R. 1954. Use of "Ammate" crystals for poisoning ponderosa pine in stand improvement. Res. Note RM-14. Fort Collins, CO: U.S. Department of Agriculture, Forest Service, Rocky Mountain Forest and Range Experiment Station. 5 p.

Herman, Francis R. 1958. Silvical characteristics of Rocky Mountain juniper. Sta. Pap. 29. Fort Collins, CO: U.S. Department of Agriculture, Forest Service, Rocky Mountain Forest and Range Experiment Station. 20 p.

Hill, Robert R. 1911. Damage to forest reproduction by grazing on the Coconino and Tusayan National Forests. Washington, D.C.: U.S. Department of Agriculture, Forest Service. 42 p.

Hill, Robert R. 1917. Effects of grazing upon western yellow-pine reproduction in the national forests of Arizona and New Mexico. Bull. 580. Washington, D.C.: U.S. Department of Agriculture, Forest Service. 27 p.

Hill, Robert R.1918. Can an over-grazed range come back? Progress Rep., Albuquerque, NM: U.S. Department of Agriculture, Forest Service, District 3. 6 p.

Hill, R.R.1921. Notes taken on Coconino trip with grazing examiner M. W. Talbot, Fall of 1921. Unpub. Pap. on file at Flagstaff, AZ: U.S. Department of Agriculture, Forest Service, Rocky Mountain Research Station, Fort Valley Experimental Forest archives. 20 p.

Hornibrook, Ezra M.1935. Some results of thinning in small pole stands of ponderosa pine in the southwest. Journal of Forestry. 34(9): 862-866.

Hornibrook, Ezra M.1948. Merchantable height volume table for engelmann spruce. Res. Note RM-3. Fort Collins, CO: U.S. Department of Agriculture, Forest Service, Rocky Mountain Forest and Range Experiment Station. 2 p.

Hornibrook, Ezra M. 1936. The effectiveness of partial bark peeling in the control of *ips*. Journal of Forestry. 34 (6): 620-622.

Huffman, D. W., Moore, M.M. 2004. Responses of fendler ceanothus to forest thinning, prescribed fire, and drought in an Arizona ponderosa pine forest. Forest Ecology and Management. 198: 105-115.

Humphrey, Robert R. 1955. Forage production on Arizona ranges, IV. Coconino, Navajo, Apache Counties: A study in range condition. Bull. 266. Tucson, AZ: University of Arizona. 84 p.

Huss, Donald L.1964. A glossary of terms used in range management. Portland, OR: American Society of Range Management. 32 p.

Jaenicke, Alexander J.; Foerster, M.H. 1915. The influence of a western yellow pine forest on the accumulation and melting of snow. The Monthly Weather Review 43: 115-126.

Jameson, Donald A. 1961b. Growth inhibitors in native plants of northern Arizona. Res. Note RM-61. Fort Collins, CO: U.S. Department of Agriculture, Forest Service, Rocky Mountain Forest and Range Experiment Station. 2 p.

Jameson, Donald A. 1965. Arrangement and growth of pinyon and one-seed juniper trees. Flagstaff, AZ: Museum of Northern Arizona. Plateau. 37(4): 121-127.

Jameson, Donald A. 1967. The relationship of tree overstory and herbaceous understory vegetation. Journal of Range Management. 20(4): 247-249.

Jameson, Donald A. 1968a. Rainfall patterns on vegetation zones in northern Arizona. Flagstaff, AZ: Museum of Northern Arizona. Plateau. 41(3): 105-111.

Jameson, Donald A. 1968b. Species interactions of growth inhibitors in native plants of northern Arizona. Res. Note RM-113. Fort Collins, CO: U.S. Department of Agriculture, Forest Service, Rocky Mountain Forest and Range Experiment Station. 2 p.

Jameson, Donald A.; Dodd, J.A. 1969. Herbage production differs with soil in the pinyon-juniper type of Arizona. Res. Note RM-131. Fort Collins, CO: U.S. Department of Agriculture, Forest Service, Rocky Mountain Forest and Range Experiment Station. 4 p.

Jardine, James T.; Anderson, Mark. 1919. Range management of the National Forests. Bull. 790. Washington, D.C.: U.S. Department of Agriculture. 97 p.

Johnsen, Thomas N., Jr. 1962. One-seed juniper invasion of northern Arizona grasslands. Ecological Monographs. 3: 187-207.

Johnsen, Thomas N., Jr.; Schubert, Gilbert H.; Almas, Dewey P. 1973. The Rocky Mountain-Intermountain region. Journal of Forestry. 71(3): 144-147.

Jones, John R. 1974b. Silviculture of southwestern mixed conifers and aspen: The status of our knowledge. Res. Pap. RM-122. Fort Collins, CO: U.S. Department of Agriculture, Forest Service, Rocky Mountain Forest and Range Experiment Station. 44 p.

Jones, John R. 1975. A southwestern mixed conifer plantation—Case history and observations. Res. Pap. RM-148. Fort Collins, CO: U.S. Department of Agriculture, Forest Service, Rocky Mountain Forest and Range Experiment Station. 8 p.

Jones, John R. 1977. How to tell engelmann from blue spruce in the southwest. Gen. Tech Rep. RM-34. Fort Collins, CO: U.S. Department of Agriculture, Forest Service, Rocky Mountain Forest and Range Experiment Station. 10 p.

Kaye, J.P.; Hart, S.C.; Fulé, P.Z.; Covington, W.W.; Moore, M.M.; Kaye, M.W. 2005. Initial carbon, nutrient, and water fluxes following ponderosa pine restoration treatments. Ecological Applications. 15: 1581-1593.

Keith, James O. 1965. The abert squirrel and its dependence on ponderosa pine. Ecol. 46: 150-163.

Kennedy, Fred H. 1962. Thinning ponderosa pine. In: The Arizona Watershed Program in review. 1962 Sept 18; Proc. 6th Ann. Watershed Symp: 13-16.

Kohnke, Helmut; Dreibelbis, F.R. 1940. A survey and discussion of lysimeters and a bibliography on their construction and performance. Misc. Pub. 372. Washington, D.C.: U.S. Department of Agriculture. 68 p.

Korstian, Clarence F. 1914. The use of Frustum Form factors in constructing volume tables for western yellow pine in the southwest. Albuquerque, NM: U.S. Department of Agriculture, Forest Service. 14 p.

Korstian, Clarence F. 1916. Hewn-tie versus saw-timber rotations. Proc. Society of American Foresters. 11(3): 315-329.

Korstian, Clarence F.; Long, W.H. 1922. The western yellow pine mistletoe. Bull. 1112. Washington, D.C.: U.S. Department of Agriculture. 36 p.

Kramp, Betty A.; Ffolliott, Peter F.; Patton, David R. 1983. The effects of fire on wildlife habitat and species. Wildlife Technical Unit Series. RUN WILD Wildlife Habitat Relationships. Albuquerque, NM: U.S. Department of Agriculture, Forest Service, Southwestern Region. 29 p.

Krauch, Hermann. 1918. Some new aspects regarding the use of the Forest Service standard (gradimeter) hypsometer. Journal of Forestry. 16: 772-776.

Krauch, Hermann. 1924. Acceleration of growth in western yellow pine stands after cutting. Journal of Forestry. 22(6): 39-42.

Krauch, Hermann. 1926. The determination of increment in cut-over stands of western yellow pine in Arizona. Journal of Agricultural Research. 32(6): 501-541.

Krauch, Hermann. 1930a. Mortality in cut-over stands of western yellow pine. Journal of Forestry. 28(8): 1085-1097.

Krauch, Hermann; Pearson, G.A. 1930b. Recovery of western yellow pine injured by grazing animals. Prog. Rep. Flagstaff, AZ: U.S. Department of Agriculture, Forest Service, Southwestern Forest Experiment Station. 16 p.

Krauch, Hermann. 1930?c. Nursery and planting methods developed at the Gallinas Nursery, Santa Fe National Forests. [Place of pub. unk.]. 4 p. On file at Flagstaff, AZ: U.S. Department of Agriculture, Forest Service, Rocky Mountain Research Station, Fort Valley Experimental Forest archives.

Krauch, Hermann. 1933. Increment and mortality in cutover stands of ponderosa pine as based on records of permanent sample plots. Tucson, AZ: U.S. Department of Agriculture, Forest Service, Southwestern Forest and Range Experiment Station. 13 p.

Krauch, Hermann. 1934a. Diameter growth of ponderosa pine as related to age and crown development. Journal of Forestry. 32(1): 68-71.

Krauch, Hermann. 1934b. Does it pay to reserve thrifty mature trees of ponderosa pine for future cutting? Journal of Forestry. 31(1): 72- 75.

Krauch, Hermann. 1936. Some factors influencing douglas fir reproduction in the southwest. Journal of Forestry. 34(6): 601-608.

Krauch, Hermann. 1937. Growth and yield of cut-over stands of ponderosa pine in Arizona under different methods of cutting. Journal of Forestry. 35(12): 1134-1147.

Krauch, Hermann. 1939a. Analysis of a 36-year record of precipitation at Cloudcroft, NM. Res. Note 60. Tucson, AZ: U.S. Department of Agriculture, Forest Service, Southwestern Forest and Range Experiment Station. 5 p.

Krauch, Hermann. 1939b. First remeasurement of Gila stand improvement plots indicates uniform thinning of ponderosa pine pole stands not desirable. Res. Note 62. Tucson, AZ: U.S. Department of Agriculture, Forest Service, Southwestern Forest and Range Experiment Station. 6 p.

Krauch, Hermann. 1945a. Cutting practice for the douglas fir type. n.p. 2 p.

Krauch, Hermann. 1945b. Influence of rodents on natural regeneration of douglas-fir in the southwest. Journal of Forestry. 43(8): 585-588.

Krauch, Hermann. 1949. Growth after cutting in an even-aged mature ponderosa pine stand. Journal of Forestry. 47(4): 296-299.

Krauch, Hermann. 1949. Results of thinning experiment in ponderosa pine pole stands in central Arizona. Journal of Forestry. 47(6): 466-469.

Krauch, Hermann. 1949. Silvicultural treatment of virgin douglas fir stands in the southwest. Journal of Forestry. 47(3): 200-203.

Krauch, Hermann. 1956. Management of douglas-fir timberland in the southwest. Sta. Pap. 21. Fort Collins, CO: U.S. Department of Agriculture, Forest Service, Rocky Mountain Forest and Range Experiment Station. 59 p.

Kruse, William H. 1970. Temperature and moisture stress affect germination of *Gutierrezia sarothrae*. Journal of Range Management. 23(2): 143-144.

Landis, Thomas D.; Tinus, Richard W.; McDonald, Stephen E.; Barnett, James P. 1989-1992. The Container Tree Nursery Manual. Agri. Handb. 672. Washington, D.C.: U.S. Department of Agriculture, Forest Service. Vol. 2-5.

Larson, Merlyn M. 1959. Regenerating aspen by suckering in the southwest. Res. Note RM-39. Fort Collins, CO: U.S. Department of Agriculture, Forest Service, Rocky Mountain Forest and Range Experiment Station. 2 p.

Larson, M.M. 1960. Frost heaving influences drought hardiness of ponderosa pine seedlings. Res. Note RM- 45. Fort Collins, CO: U.S. Department of Agriculture, Forest Service, Rocky Mountain Forest and Range Experiment Station. 2 p.

Larson, M.M. 1961. Seed size, germination dates, and survival relationships of ponderosa pine in the southwest. Res. Note RM-66. Fort Collins, CO: U.S. Department of Agriculture, Forest Service, Rocky Mountain Forest and Range Experiment Station. 6 p.

Larson, M.M. 1963. Initial root development of ponderosa pine seedlings as related to germination date and size of seed. Forest Science. 9(4): 456-460.

Larson, M.M. 1966. Racial variation in ponderosa pine at Fort Valley, AZ. Res. Note RM-73. Fort Collins, CO: U.S. Department of Agriculture, Forest Service, Rocky Mountain Forest and Range Experiment Station. 7 p.

Larson, M.M. 1967. Effect of temperature on initial development of ponderosa pine seedlings from three sources. Forest Science. 13(3): 286-294.

Larson, M.M.; Schubert, Gilbert H. 1969a. Effect of osmotic water stress on germination and initial development of ponderosa pine seedlings. Forest Science. 15(1): 30-36.

Larson, M.M.; Schubert, Gilbert H. 1969b. Root competition between ponderosa pine seedlings and grass. Res. Pap. RM-54. Fort Collins, CO: U.S. Department of Agriculture, Forest Service, Rocky Mountain Forest and Range Experiment Station. 12 p.

Larson, M.M.; Schubert, Gilbert H. 1970. Cone crops of ponderosa pine in central Arizona including the influence of abert squirrels. Res. Pap. RM-58. Fort Collins, CO: U.S. Department of Agriculture, Forest Service, Rocky Mountain Forest and Range Experiment Station. 15 p.

Laughlin, D.C.; Bakker, J.D.; Daniels, M.L.; Moore, M.M.; Casey, C.A.; Springer, J.D. [In press]. Restoring plant species diversity and community composition in a ponderosa pine-bunchgrass ecosystem. Plant Ecology.

Laughlin, D.C.; Moore, M.M.; Bakker, J.D.; Casey, C.A.; Springer, J.D.; Fulé, P.Z.; Covington, W.W. 2006. Assessing targets for the restoration of herbaceous vegetation in ponderosa pine forests. Restoration Ecology. 4: 548-560.

Lavin, Fred. 1953a. Guide for reseeding burned and logged over ponderosa pine lands in the southwest. Res. Note 10. Tucson, AZ: U.S. Department of Agriculture, Forest Service, Southwestern Forest and Range Experiment Station. 11 p.

Lavin, Fred. 1953b. Intermediate wheatgrass for reseeding southwestern ponderosa pine and upper woodland ranges in the southwest. Res. Rep. 9. Tucson, AZ: U.S. Department of Agriculture, Forest Service, Southwestern Forest and Range Experiment Station. 11 p.

Lavin, Fred. 1955. Seeding in the southwestern pine zone for forage improvement and soil protection. Agri. Handb. 89. Washington, D.C.: U.S. Department of Agriculture, Forest Service. 52 p.

Layser, Earle F.; Schubert, Gilbert H. 1979. Preliminary classification for the coniferous forest and woodland series of Arizona and New Mexico. Res. Pap. RM-208. Fort Collins, CO: U.S. Department of Agriculture, Forest Service, Rocky Mountain Forest and Range Experiment Station. 27 p.

Leiberg, John B.; Rixon, T.F.; Dodwell, Arthur. 1904. Forest conditions: San Francisco Mountains Forest Reserve, Arizona. Prof. Pap. 22. Washington, D.C.: United States Geological Survey, Department of the Interior: 36-45.

Lexen, B.R. 1935. Some factors influencing the yield and mortality of ponderosa pine in the southwest. Journal of Agricultural Research. 50(9): 777-787.

Lexen, Bert; Thomson, Walter G. 1938. Merchantable height volume table for the southwestern white pines. Res. Note 28. Tucson, AZ: U.S. Department of Agriculture, Forest Service, Southwestern Forest and Range Experiment Station. 2 p.

Lexen, B.R. 1939. Growth following partial cutting in ponderosa pine. Journal of Forestry. 37(12): 943-946.

Lexen, Bert. 1939. Space requirements of ponderosa pine by tree diameter. Res. Note 63. Tucson, AZ: U.S. Department of Agriculture, Forest Service, Southwestern Forest and Range Experiment Station. 2 p.

Lexen, Bert. 1942. Sale of stumpage on the basis of tree measurement. Res. Note 63. Tucson, AZ: U.S. Department of Agriculture, Forest Service, Southwestern Forest and Range Experiment Station. 4 p.

Little, Elbert L., Jr. 1938a. The earliest stages of pinon cones. Res. Note 46. Tucson, AZ: U.S. Department of Agriculture, Forest Service, Southwestern Forest and Range Experiment Station. 4 p.

Little, Elbert L., Jr. 1938b. Portrait of a tree. Arizona Highways. 14(9): 22-23.

Little, Elbert L. Jr. 1939b. Suggestions for estimating pinon nut crops. Res. Note 58. Tucson, AZ: U.S. Department of Agriculture, Forest Service, Southwestern Forest and Range Experiment Station. 4 p.

Little, Elbert L., Jr. 1943. Common insects on pinyon (*Pinus Edulis*). Journal of the New York Entomological Society. Vol. 51: 239-252.

Little, Elbert L., Jr. 1948. Older names for two western species of *juniperus*. Leaflets of Western Botany. 5(8): 126-132.

Little, Elbert L., Jr. 1950. Southwestern trees: A guide to the native species of New Mexico and Arizona. Agri. Handb. 9. Washington, D.C.: U.S. Department of Agriculture, Forest Service. 109 p.

Little, Elbert L., Jr. 1951. Key to southwestern trees. Res. Rep. 8. Tucson, AZ: U.S. Department of Agriculture, Forest Service, Southwestern Forest and Range Experiment Station. 28 p.

Little, Elbert L., Jr.; Righter, Francis I. 1965. Botanical descriptions of forty artificial pine hybrids. Tech. Bull. 1345. Washington, D.C.: U.S. Department of Agriculture, Forest Service. 47 p.

Loftfield, J.V.G. 1924. Quantitative studies on the vegetation of the grazing ranges of northern Arizona. Tucson, AZ: University of Arizona 99 p. Dissertation.

Long, W.H. 1917. A preliminary report on the occurrence of western red-rot in *Pinus ponderosa*. Bull. 490. Washington, D.C.: U.S. Department of Agriculture, Bureau of Plant Industry. 8 p.

Long, W. H. 1924. The self pruning of western yellow pine. Phytopathology. 14(7): 336-337.

Loveridge, Earl W. 1924. Spruce barrens and sheep grazing. Journal of Forestry. 22(7): 806-809.

Lowe, Phillip O.; Ffolliott, Peter F.; Dieterich, John H.; Patton, David R. 1978. Determining potential wildlife benefits from wildfire in Arizona ponderosa pine forests. Gen. Tech. Rep. RM-52. Fort Collins, CO: U.S. Department of Agriculture, Forest Service, Rocky Mountain Forest and Range Experiment Station. 12 p.

McGinnies, W.G.; Parker, K.W.; Glendening, G.E. 1951. Southwestern range ecology. U.S. Department of Agriculture, Forest Service 1941. Rep.1951. orig. pub.1941. 202 p.

Marsh, R.E. 1969. Timber cruising on National Forests of the southwest. Forest History. 13(3): 212-32.

Martin, E.C. Growth and change in structure of an aspen stand after a harvest cutting. Res. Note RM-45. Fort Collins, CO: U.S. Department of Agriculture, Forest Service, Rocky Mountain Forest and Range Experiment Station. 2 p.

Martin, Edward C. 1969. The relation of precipitation to flow from Little Leroux Spring on the San Francisco Peaks, Arizona. Res. Note RM-129. Fort Collins, CO: U.S. Department of Agriculture, Forest Service, Rocky Mountain Forest and Range Experiment Station. 4 p.

Mattoon, W.R. 1909a.The establishment of permanent sample plots on cut-over areas to determine the rate of growth. Unpub. Pap. on file at Flagstaff, AZ: U.S. Department of Agriculture, Forest Service, Rocky Mountain Research Station, Fort Valley Experimental Forest archives. 9 p.

Mattoon, Wilbur. R. 1909b. Measurements of the effects of forest cover upon the conservation of snow waters. Forest Quarterly. 7(3): 245-248.

Meagher, George S. 1940. Service life of untreated juniper fence posts in Arizona. Res. Note 89. Tucson, AZ: U.S. Department of Agriculture, Forest Service, Southwestern Forest and Range Experiment Station. 4 p.

Meagher, George S. 1950. Reproduction of ponderosa pine. Journal of Forestry. 48(3): 189-191.

Merrick, Gordon D. 1937. Effect of grazing on forage grasses in northern Arizona. Unpub. Pap. on file at Flagstaff, AZ: U.S. Department of Agriculture, Forest Service, Rocky Mountain Research Station, Fort Valley Experimental Forest archives. 30 p.

Merrick, Gordon D. 1939. Revegetation of deteriorated range land in northern Arizona. Durham, NC: Duke University. 37 p. Thesis.

Miller, Fred H. 1921. Reclamation of grass lands by Utah juniper on the Tusayan National Forest, Arizona. Journal of Forestry. 19(6): 647-651.

Minor, Charles O. 1962. Converting basal area to volume. Res. Note RM-70. Fort Collins, CO: U.S. Department of Agriculture, Forest Service, Rocky Mountain Forest and Range Experiment Station. 2 p.

Minor, Charles O. 1964. Site-index curves for young-growth ponderosa pine in northern Arizona. Res. Note RM-37. Fort Collins, CO: U.S. Department of Agriculture, Forest Service, Rocky Mountain Forest and Range Experiment Station. 8 p.

Mirov, N.T.; Kraebel, Charles J. 1939. Collecting and handling seeds of wild plants. For. Pub. 5. Washington, D.C.: U.S. Department of Agriculture, Civilian Conservation Corps. 42 p.

Moir, William H.; Ludwig, John A. 1979. A classification of spruce-fir and mixed conifer habitat types of Arizona and New Mexico. Res. Pap. RM-207. Fort Collins, CO: U.S. Department of Agriculture, Forest Service, Rocky Mountain Research Station. 47 p.

Moore, Barrington. 1912. Management of western yellow pine in the southwest. Forest Quarterly. 10(1): 50- 56.

Moore, Margaret M.; Huffman, David W.; Covington, W. Wallace; [and others]. 2000. Southwestern ponderosa pine forest structure and fire regime disruption date: Re-measurement of historical permanent forest plots. Final Report. Flagstaff, AZ: Northern Arizona University, School of Forestry. 153 p.

Moore, Margaret M.; Huffman, David W.; Fulé, Peter Z. [and others]. 2004a. Comparison of historical and contemporary forest structure and composition on permanent plots in southwestern ponderosa pine forests. Forest Science. 50(2): 162-176.

Moore, Margaret M.; Huffman, David W.; Bakker, Jonathan D. [and others]. 2004b. Quantifying forest reference conditions for ecological restoration: The Woolsey plots. Final report. Flagstaff, AZ: Northern Arizona University, School of Forestry & Ecological Restoration Institute. 55 p.

Moore, Margaret M.; Casey, C.A.; Bakker, J.D.; Springer, J.D.; Fulé, P.Z.; Covington, W.W.; Laughlin, D.C. 2006. Herbaceous response to restoration treatments in a ponderosa pine forest, 1992-2004. Rangeland Ecology and Management. 59: 135-144.

Mueller, L.A.; Kotok, E.S. 1953a. Possibility for wood-molasses production in Arizona. Res. Rep. 12. Tucson, AZ: U.S. Department of Agriculture, Forest Service, Southwestern Forest and Range Experiment Station. 9 p.

Mueller, L.A.; Kotok, E.S. 1953b. Possibility for wood-preservation industry in Arizona. Res. Rep. 11. Tucson, AZ: U.S. Department of Agriculture, Forest Service, Southwestern Forest and Range Experiment Station. 8 p.

Munns, E.N. 1938. The distribution of important forest trees of the United States. Misc. Pub. 287. Washington, D.C.: U.S. Department of Agriculture. 176 p.

Myers, Clifford A. 1962. Twenty-year growth of Utah juniper in Arizona. Res. Note RM-71. Fort Collins, CO: U.S. Department of Agriculture, Forest Service, Rocky Mountain Forest and Range Experiment Station 2 p.

Myers, Clifford A.; Martin, Edward C. 1963a. Fifty years progress in converting virgin southwestern ponderosa pine to managed stands. Journal of Forestry. 61(8): 583-586.

Myers, Clifford A.; Martin, Edward C. 1963b. Mortality of southwestern ponderosa pine sawtimber after second partial harvest. Journal of Forestry. 61(2): 128-130.

Myers, Clifford A. 1964. Merriam's classification of the ponderosa pine forest in relation to current knowledge. Flagstaff, AZ: Museum of Northern Arizona. Plateau. 37(2): 67-72.

Myers, Clifford A. 1967. Growing stock levels in even-aged ponderosa pine. Res. Pap. RM-33. Fort Collins, CO: U.S. Department of Agriculture, Forest Service, Rocky Mountain Range and Forest Experiment Station. 8 p.

Nichol, A.A. 1952. The natural vegetation of Arizona. Tech. Bull.127. Tucson, AZ: University of Arizona, College of Agriculture, Agricultural Experiment Station. Rev. of Tech. Bull. 68: 189-230.

Olberding, Susan D. 1994. The Fort Valley Forest Experiment Station: Where forest research began. Flagstaff, AZ: Arizona Natural History Association & Flagstaff, AZ: U.S. Department of Agriculture, Forest Service, Rocky Mountain Forest and Range Experiment Station. 16 p.

Olberding, Susan D. 1998. Prospecting for turpentine in northern Arizona. Flagstaff, AZ: Grand Canyon Pioneers Society Ol' Pioneer. 12.

Olberding, Susan D. 2000. Fort Valley: The beginnings of forest research. Forest History Today. Spring: 9-15.

Olberding, Susan D. 2002. Fort Valley: Then and now. Flagstaff, AZ: Fort Valley Publishing. 90 p.

Olberding, Susan D.; Mitchell, John E.; Mitchell; Moore, Margaret M. 2005. "Doing the best we could with what we had": USFS range research in the southwest. Rangelands. 27(3): 29-36.

Otis, Alison T.; Honey, William D., et.al. 1986. The Forest Service and the Civilian Conservation Corps: 1933-42. FS-395. Washington, D.C.: U.S. Department of Agriculture, Forest Service. 219 p.

Patton, David R. 1969. Deer and elk use of a ponderosa pine forest in Arizona before and after timber harvest. Res. Note RM-139. Fort Collins, CO: U.S. Department of Agriculture, Forest Service, Rocky Mountain Forest and Range Experiment Station. 7 p.

Patton, David R.; Green, Win. 1970. Abert's squirrels prefer mature ponderosa pine. Res. Note RM-169. Fort Collins, CO: U.S. Department of Agriculture, Forest Service, Rocky Mountain Forest and Range Experiment Station. 3 p.

Patton, David R. 1974. Estimating food consumption from twigs clipped by the abert squirrel. Res. Pap. RM-272. Fort Collins, CO: U.S. Department of Agriculture, Forest Service, Rocky Mountain Forest and Range Experiment Station. 13 p.

Patton, David R. 1974. Patch cutting increases deer and elk use of a pine forest in Arizona. Journal of Forestry. 72(12): 764-766.

Patton, David R. 1975a. Abert squirrel cover requirements in southwestern ponderosa pine. Res. Pap. RM-145. Fort Collins, CO: U.S. Department of Agriculture, Forest Service, Rocky Mountain Forest and Range Experiment Station.12 p.

Patton, David R. 1975b. Nest use and home range of three abert squirrels as determined by radio tracking. Res. Note RM-281. Fort Collins, CO: U.S. Department of Agriculture, Forest Service, Rocky Mountain Forest and Range Experiment Station. 3 p.

Patton, David R. 1976. Timber harvesting increases deer and elk use of a mixed conifer forest. Res. Note RM-329. Fort Collins, CO: U.S. Department of Agriculture, Forest Service, Rocky Mountain Forest and Range Experiment Station. 3 p.

Patton, David R.; Hudak, Howard G.; Ratcliff, Thomas R.1976.Trapping, anesthetizing, and marking the abert squirrel. Res. Note RM-507. Fort Collins, CO: U.S. Department of Agriculture, Forest Service, Rocky Mountain Forest and Range Experiment Station. 2 p.

Patton, David R.; Ratcliff, Thomas R.; Rogers, Kenneth J. 1976. Weight and temperature of the abert and kaibab squirrels. Southwest Naturalist. 21: 34-35.

Patton, David R. 1977. Managing southwestern ponderosa pine for the abert squirrel. Journal of Forestry. 75(5): 264-267.

Patton, David R. 1982. Management applications of biotic community data. In: Brown, David E. Biotic communities of the American Southwest—United States and Mexico. Desert Plants. 4. 7 p.

Patton, David R.; Ertl, Mary G. 1982. Wildlife food plants of the Southwest. Wildlife Technical Unit Series. RUN WILD Wildlife Habitat Relationships. Albuquerque, NM: US Department of Agriculture, Forest Service, Southwestern Region. 49 p.

Patton, David R. 1982. Wildlife habitat in land management planning: Some ideas and principles. In: Proc. Effects of land management practices on fish and wildlife in southwestern conifer forests; 1982 Feb 16-17; Tucson, AZ: University of Arizona, School of Renewable Natural Resources. 40 p.

Patton, David R. 1984. A model to evaluate abert squirrel habitat in uneven-aged ponderosa pine. Wildl. Soc. Bull 12: 408-414.

Patton, David R.; Wadleigh, Richard L.; Hudak, Howard G. 1985. The effects of timber harvesting on the kaibab squirrel. Journal of Wildlife Management. 49: 14-19.

Patton, David R. 1987. Habitat and wildlife relations of major Rocky Mountain shrubs in the ponderosa pine. In: Fisser, Herb, ed.; 16th Wyoming Shrub Ecology Workshop; 1987 May 26-27; Sundance, WY: 71 p.

Paul, Benson H.; Meagher, George. 1949. Growth-quality study of ponderosa pine. Madison, WI: U.S. Department of Agriculture, Forest Service, Forest Products Laboratory. 14 p.

Pearson, G.A. 1907. The light requirements and leaf structure of tree seedlings. Lincoln, NE: University of Nebraska. 35 p. Thesis.

Pearson, G.A. 1910a. Marking yellow pine for cutting in the southwest. Annual 2. University of Nebraska Forest Club: 15-20.

Pearson, G.A. 1910b. Reproduction of western yellow pine in the southwest. For. Serv. Circ. 174. Washington, D.C.: U.S. Department of Agriculture. 16 p.

Pearson, G.A. 1911. Methods of measuring light in the forest. For. Serv. Bull. Washington, D.C.: U.S. Department of Agriculture. 77 p.

Pearson, G.A. 1912. The influence of age and condition of the tree upon seed production in western yellow pine. Circ.196. Washington, D.C.: U.S. Department of Agriculture, Forest Service. 11 p.

Pearson, G.A. 1913a. A meteorological study of parks and timbered areas in the western yellow-pine forest of Arizona. Monthly Weather Review. 41: 1615-1629.

Pearson, G.A. 1913b. What is the proper basis for the classification of forest land into types? Proc. Society of American Foresters. 8(1): 79-84.

Pearson, G.A. 1914a. The administration of a forest experiment station. Forest Quarterly. 12: 211-222.

Pearson, G.A. 1914b. Forest planting in Arizona and New Mexico. Proc. Society of American Foresters. Vol. 9(4): 457-478.

Pearson, G.A. 1914c. The role of aspen in the reforestation of mountain burns in Arizona and New Mexico. The Plant World. 17(9): 249-260.

Pearson, G.A. 1918a. The relation between spring precipitation and height growth of western yellow-pine saplings in Arizona. Journal of Forestry. 16: 677-689.

Pearson, G.A. 1918b. Studies of yield and reproduction of western yellow pine in Arizona and New Mexico. Journal of Forestry. 16(3): 273-291.

Pearson, G.A. 1920a. Factors controlling the distribution of forest types. Ecology. 1(3,4): 139-159, 289-308.

Pearson, G.A. 1920b. The Fort Valley Forest Experiment Station. Coconino Sun. Also Unpub. Pap. on file at Flagstaff, AZ: U.S. Department of Agriculture, Forest Service, Rocky Mountain Research Station, Fort Valley Experimental Forest archives. 9 p.

Pearson, G.A. 1920?c. Study of parks in the yellow pine forests of Arizona. Unpub. Pap. on file at Flagstaff, AZ: U.S. Department of Agriculture, Forest Service, Rocky Mountain Research Station, Fort Valley Experimental Forest archives. 3 p.

Pearson, G.A. 1921a. Brush disposal in western yellow pine. Journal of Forestry. 19(1): 36-38.

Pearson, G.A. 1921b. Making a permanent resource out of the forests of the southwest. The Southern Lumberman.

Pearson, G.A. 1922a. Even-aged stands in western yellow pine. Journal of Forestry. 20(7): 832-833.

Pearson, G.A. 1922b. Preservation of natural areas in the National Forests. Ecology. 3(4): 284-287.

Pearson, G.A. 1922c. Seasonal distribution of rainfall as related to forest fires in Arizona and New Mexico. Journal of Forestry. 20(7): 776-779.

Pearson, G.A. 1923. Natural reproduction of western yellow pine in the southwest. Bull. 1105. Washington, D.C.: U.S. Department of Agriculture. 143 p.

Pearson, G.A. 1924a. The growing season of western yellow pine. Journal of Forestry. 29(4): 203-204.

Pearson, G.A. 1924b. The Southwestern Forest Experiment Station. Unpub. Pap. on file at Flagstaff, AZ: U.S. Department of Agriculture, Forest Service, Rocky Mountain Research Station, Fort Valley Experimental Forest archives. 4 p.

Pearson, G.A. 1924c. Studies in transpiration of coniferous tree seedlings. Ecology. 5(4): 340-347

Pearson, G.A. 1924d. Some conditions for effective research. Science. 60(1543).

Pearson, G.A. 1924e. Temperature summations with reference to plant life. U.S. Monthly Weather Review. 52: 218-220.

Pearson, G.A. 1927a. Forest grazing control aids tree growth. Washington, D.C.: U.S. Department of Agriculture. Yrbk of Agri. 1926: 386-388.

Pearson, G.A. 1927b. Grazing and reforestation. Journal of Forestry. 25(5): 529-541.

Pearson, G.A.; Follweiler, A.D. 1927c. Acceleration of growth in western yellow pine after cutting. Journal of Forestry. 25(8): 981-988.

Pearson, G.A. 1928. Measurement of physical factors in silviculture. Ecology. 9(4): 404-411.

Pearson, G.A. 1929. The other side of the light question. Journal of Forestry. 27(7): 807-812.

Pearson, G.A. 1930a. Forest-grown evergreens can be transplanted if proper care is taken. Also known as Transplanting forest-grown evergreens. U.S. Department of Agriculture Yrbk of Ag. 1930: 277-278.

Pearson, G.A. 1930b. Light and moisture in forestry. Ecology. 11(1): 145-160.

Pearson, G.A. 1930c. Studies of climate and soil in relation to forest management in the southwestern United States. Journal of Ecology. 18(1): 139-144.

Pearson, G.A. 1931a. Forest types in the southwest as determined by climate and soil. Tech. Bull. 247. Washington, D.C.: U.S. Department of Agriculture. 144 p.

Pearson, G.A. 1931b. Recovery of western yellow pine seedlings from injury by grazing animals. Journal of Forestry. 29(6): 876-894.

Pearson, G.A. 1932a. Reforestation an important field for employment. Unpub. Pap. on file at Flagstaff, AZ: U.S. Department of Agriculture, Forest Service, Rocky Mountain Research Station, Fort Valley Experimental Forest archives. 3 p.

Pearson, G.A. 1932b. The Southwestern Forest and Range Experiment Station. Unpub. Pap. on file at Flagstaff, AZ: U.S. Department of Agriculture, Forest Service, Rocky Mountain Research Station, Fort Valley Experimental Forest archives. 6 p.

Pearson, G.A. 1933a. The conifers of northern Arizona. Flagstaff, AZ: Museum of Northern Arizona. Museum Notes. 6(1): 1-7.

Pearson, G.A. 1933b. Forestry looks up in the southwest. American Forests. 39(2): 69-71,94.

Pearson, G.A. 1933c. A twenty year record of changes in an Arizona pine forest. Ecology. 14(3): 272-285.

Pearson, G.A. 1934. Grass, pine seedlings and grazing. Journal of Forestry. 32(5): 545-555.

Pearson, G.A. 1935a. Public values in cutover timber lands. Journal of Forestry. 33(6): 590-594.

Pearson, G.A. 1935b. Timber stand improvement in the southwest. Journal of Forestry. 33(2): 128-132.

Pearson, G.A.; McIntyre. Arthur C. 1935c. Slash disposal in ponderosa pine forests of the southwest. Circ. 357. Washington, D.C.: U.S. Department of Agriculture. 29 p.

Pearson, G.A.; Marsh, R.E. 1935d. Timber growing and logging practice in the southwest and in the Black Hills region. Tech. Bull. 480. Washington, D.C.: U.S. Department of Agriculture, Forest Service. 80 p.

Pearson, G.A. 1936a. Lumber industry. In: Arizona and its heritage. Gen. Bull. 3. Tucson, AZ: University of Arizona: 176-181.

Pearson, G.A. 1936b. The oldest forest experiment station. Unpub. Pap. on file at Flagstaff, AZ: U.S. Department of Agriculture, Forest Service, Rocky Mountain Research Station, Fort Valley Experimental Forest archives. 3 p.

Pearson, G.A. 1936c. Some observations on the reaction of pine seedlings to shade. Ecology. 17(2): 270-276.

Pearson, G.A. 1936d. A thinning experiment applied to timber stand improvement. Journal of Forestry. 34(9): 855-861.

Pearson, G.A. 1936e. Why the prairies are treeless. Journal of Forestry. 34(4): 405-408.

Pearson, G.A. 1937a. Conservation and use of forests in the southwest. The Scientific Monthly. 45: 150-157.

Pearson, G.A. 1937b. Factors influencing the growth of trees. In: Glock, Waldo S. Principles and Methods of Tree-Ring Analysis. Washington, D.C.: Carnegie Institution: 65-68.

Pearson, G.A. 1937c. Poisoning conifers in stand improvement and timber sale practice. Journal of Forestry. 35(6): 587-590.

Pearson, G.A. 1937d. Silvicultural trends in the southwest as seen by Pearson. Forestry News Digest: 20.

Pearson, G.A. 1937e. Trees, shrubs, and vines suitable for planting in Flagstaff. Coconino Sun. December 10, 1937.

Pearson, G.A. 1938a. Growth of virgin stands of ponderosa pine. Res. Note 34. Tucson, AZ: U.S. Department of Agriculture, Forest Service, Southwestern Forest and Range Experiment Station. 2 p.

Pearson, G.A. 1938b. Lighter cuts and larger yields in ponderosa pine. Journal of Forestry. 36(8): 779-789.

Pearson, G.A. 1938c. Remodeling a forest with the CCC. West Coast Lumberman. 65(11): 33, 36.

Pearson, G.A. 1938d. Timber farming in Arizona. Arizona Producer (March-April issues). 4 installments.

Pearson, G.A. 1938e. Timber farming in the southwest. Unpub. Pap. on file at Flagstaff, AZ: U.S. Department of Agriculture, Forest Service, Rocky Mountain Research Station, Fort Valley Experimental Forest archives. 19 p.

Pearson, G.A. 1939a. Fort Valley Experimental Forest: Silvical Data. Part 1,2. Unpub. Pap. on file at Flagstaff, AZ: U.S. Department of Agriculture, Forest Service, Rocky Mountain Research Station, Fort Valley Experimental Forest archives. 182 p.

Pearson, G.A. 1939b. Mortality in cutover stands of ponderosa pine. Journal of Forestry. 37(5): 383-387.

Pearson, G.A. 1939c. Windbreaks for farm homes in Coconino County. Flagstaff Journal. April 1 issue.

Pearson, G.A. 1940a. Forest land use. Journal of Forestry 38: 261-270.

Pearson, G.A. 1940b. Growth and mortality of ponderosa pine in relation to size of trees and method of cutting. Journal of Forestry. 38(4): 323-327.

Pearson, G.A. 1940c. Reforestation in the southwest by CCC camps. For. Pub. 7. Washington, D.C.: Federal Security Administration, Civilian Conservation Corps. 14 p.

Pearson, G.A. 1940d. A second cutting of ponderosa pine. The Timberman. 41(3). 3 p.

Pearson, G.A. 1940e. Shade effects in ponderosa pine. Journal of Forestry. 38(10): 778-780.

Pearson, G.A.; Wadsworth, Frank H. 1940f. Timber management in the Fort Valley Experimental Forest Wing Mountain Unit. Res. Rep.1. Tucson, AZ: U.S. Department of Agriculture, Forest Service, Southwestern Forest and Range Experiment Station. 21 p.

Pearson, G.A. 1940g. Timber management plots in the Fort Valley Experimental Forest. Unpub. Pap. on file at Flagstaff, AZ: U.S. Department of Agriculture, Forest Service, Rocky Mountain Research Station, Fort Valley Experimental Forest archives For SAF-SW section meeting. 10 p.

Pearson, G.A. 1940h. Timber stand improvement in the southwest. For. Pub. 6. Washington, D.C.: Federal Security Agency, Civilian Conservation Corps. 12 p.

Pearson, G.A.; Wadsworth, Frank H. 1941a. An example of timber management in the southwest. Journal of Forestry. 39(5): 434-452.

Pearson, G.A. 1941b. Lessons from a second cutting of ponderosa pine. In: The Forest Pioneer. Albuquerque, NM: U.S. Department of Agriculture, Forest Service, Southwestern Region: 21-23.

Pearson, G.A. 1941c. The second crop on conservatively cut and heavily cut Ponderosa pine lands. In: The Forest Pioneer. Albuquerque, NM: U.S. Department of Agriculture, Forest Service, Southwestern Region: 20-21.

Pearson, G.A. 1941d. What forest trees tell about climate and soil. In: Conservation of Renewable Natural Resources. University of Pennsylvania Bicentennial Conference. September 16-20, 1940. Philadelphia, PA: University of Pennsylvania Press: 19-31.

Pearson, G.A. 1942a. Estimates of the 1942 Pinon nut crop on National Forests of Arizona and New Mexico. Res. Note 103. Tucson, AZ: U.S. Department of Agriculture, Forest Service, Southwestern Forest and Range Experiment Station. 4 p.

Pearson, G.A. 1942b. The Fort Valley Forest Experiment Station. Tucson, AZ: U.S. Department of Agriculture, Forest Service, Southwestern Forest and Range Experiment Station. 25 p.

Pearson, G.A. 1942c. Herbaceous vegetation a factor in natural regeneration of ponderosa pine in the southwest. Ecological Monographs. 12: 315-338.

Pearson, G.A. 1942d. Improvement selection cutting in ponderosa pine. Journal of Forestry. 40(10): 753-760.

Pearson, G.A. 1942e. Logging improves old cut-over areas in the southwest. The Timberman. 43(8): 2 p.

Pearson, G.A. 1942f. Rehabilitation of cut-over pine stands in the southwest. Blair, NE: Ames Forester: 23-41.

Pearson, G.A. 1942g. Timber farming—The easy way. Arizona Farmer. Unpub. Pap. on file at Flagstaff, AZ: U.S. Department of Agriculture, Forest Service, Rocky Mountain Research Station, Fort Valley Experimental Forest archives. 3 p.

Pearson, G.A. 1943a. The facts behind improvement selection. Journal of Forestry. 41(10): 740-752.

Pearson, G.A. 1943b. How local is silviculture? Journal of Forestry. 41(12): 917-919.

Pearson, G.A. 1943c. Intensive forestry needed. In: Management of loblolly pine. Journal of Forestry. 41(10): 727-729.

Pearson, G.A. 1943d. Sawlogs in the making. Tucson, AZ: U.S. Department of Agriculture, Forest Service, Southwestern Forest and Range Experiment Station. 1 p.

Pearson, G.A. 1944a. Applied genetics in forestry. The Scientific Monthly. 58: 444-453.

Pearson, G.A. 1944b. Cutting cycles in ponderosa pine. Journal of Forestry 42(8): 575-585.

Pearson, G.A. 1944c. Cutting in virgin stands of ponderosa pine—Fort Valley Experimental Forest. Unpub. Pap. on file at Flagstaff, AZ: U.S. Department of Agriculture, Forest Service, Rocky Mountain Research Station, Fort Valley Experimental Forest archives. 22 p.

Pearson, G.A. 1944d. Growth, mortality, increment, and cutting cycles (ponderosa pine), Fort Valley Experimental Forest. Unpub. Pap. on file at Flagstaff, AZ: U.S. Department of Agriculture, Forest Service, Rocky Mountain Research Station, Fort Valley Experimental Forest archives. 29 p.

Pearson, G.A. 1944e. Multiple use in forestry. Journal of Forestry. 42(4): 243-249.

Pearson, G.A. 1944f. Records from a virgin stand of ponderosa pine—Fort Valley Experimental Forest. Unpub. Pap. on file at Flagstaff, AZ: U.S. Department of Agriculture, Forest Service, Rocky Mountain Research Station, Fort Valley Experimental Forest archives. 17 p.

Pearson, G.A. 1944g. Tree classifications. Journal of Forestry. 42(1): 49-51.

Pearson, G.A. 1945. Growth, mortality, and cutting cycles in New Mexico ponderosa pine. Journal of Forestry. 43(1): 901-905.

Pearson, G.A. 1946a. Age-and-vigor classes in relation to timber marking. Journal of Forestry. 44(9): 652-659.

Pearson, G.A. 1946b. A plea for applied silviculture in forest research. Journal of Forestry. 44(11): 958-961.

Pearson, G.A. 1946c. Ponderosa pine in the second cutting cycle. Journal of Forestry. 44(5): 354-368.

Pearson, G.A. 1946d. Suggestions for tree planting in Flagstaff. Unpub. Pap. on file at Flagstaff, AZ: U.S. Department of Agriculture, Forest Service, Rocky Mountain Research Station, Fort Valley Experimental Forest archives. 8 p.

Pearson, G.A. 1946e. Timber farming in Arizona. Arizona Highways. 22(10). 2 p.

Pearson, G.A. 1948. Retired forester's views on timber vs. grass Issue. Arizona Farmer. Jan. 10: 24.

Pearson, G.A. 1949. Management of cut-over land in the interior ponderosa pine type. Journal of Forestry. 47(3): 172-178.

Pearson, G.A. 1950. Management of ponderosa pine in the southwest. Mono. 6. Washington, D.C.: U.S. Department of Agriculture, Forest Service. 218 p.

Pearson, G.A. 1951. A comparison of the climate in four ponderosa pine regions. Journal of Forestry. 49(4): 256-258.

Pearson, Henry A. 1964. Studies of forage digestibility under ponderosa pine stands. Proc. Society of American Foresters, Denver, CO. 3 p.

Pearson, Henry A. 1967a. Phenology of Arizona fescue and mountain muhly in the northern Arizona ponderosa pine type. Res. Note RM-89. Fort Collins, CO: U.S. Department of Agriculture, Forest Service, Rocky Mountain Forest and Range Experiment Station. 4 p.

Pearson, Henry A.; Jameson, Donald A. 1967b. Relationship between timber and cattle production on ponderosa pine range: The Wild Bill range. Fort Collins, CO: U.S. Department of Agriculture, Forest Service, Rocky Mountain Forest and Range Experiment Station. 10 p.

Pearson, Henry A. 1968. Thinning, clearcutting, and reseeding affect deer and elk use of ponderosa pine forests in Arizona. Res. Note RM-119. Fort Collins, CO: U.S. Department of Agriculture, Forest Service Rocky Mountain Forest and Range Experiment Station. 4 p.

Pearson, H.A.; Davis, J.R.; Schubert, G.H. 1972a. Effects of wildfire on timber and forage production in Arizona. Journal of Range Management. 25(4): 250-253.

Pearson, Henry A. 1972b. Estimating cattle gains from consumption of digestible forage on ponderosa pine range. Journal of Range Management. 25(1): 18-20.

Pearson, Henry A. 1973. Calculating grazing intensity for maximum profit on ponderosa pine range in northern Arizona. Journal of Range Management. 26(4): 277-278.

Peterson, Geraldine. 1939. Merchantable height volume table for ponderosa pines. Res. Note 75. Tucson, AZ: U.S. Department of Agriculture, Forest Service, Southwestern Forest and Range Experiment Station. 2 p.

Pickford, G.D. 1949. Range survey methods in western United States. Herbage Reviews. 8(1): 12 p.

Ponderosa pine management conference: Fort Valley Experimental Forest. 1944. Tucson, AZ: U.S. Department of Agriculture, Forest Service, Southwestern Forest and Range Experiment Station. 41 p.

Potter, Albert F. 1905. Grazing on the public lands. Bull. 62. Washington, D.C.: U.S. Department of Agriculture, Forest Service. 31 p.

Price, Raymond. 1944. Ponderosa pine management conference, Fort Valley Experimental Forest. Journal of Forestry. 42(12): 921-922.

Price, Raymond. 1976. History of Forest Service research in the central and southern Rocky Mountain regions 1908-1975. Gen. Tech. Rep. RM-27. Fort Collins, CO: U.S. Department of Agriculture, Forest Service, Rocky Mountain Forest and Range Experiment Station. 100 p.

Ratcliff, Thomas R.; Patton, D.R.; Ffolliott, P.F. 1975. Ponderosa pine basal area and the kaibab squirrel. Journal of Forestry. 73(5): 284-286.

Recknagel, A.B. 1910. The progress of reconnaissance. Forest Quarterly. 7(4): 415-418.

Renner, F.G., et.al. 1938. A selected bibliography on management of western ranges, livestock, and wildlife. Misc. Pub. 281. Washington, D.C.: U.S. Department of Agriculture. 468 p.

Rich, Lowell R.; Gottfried, Gerald J. 1976. Water yields resulting from treatments on the Workman Creek Experimental Watersheds in central Arizona. Water Resources Research. 12(5): 1053-1059.

Rietveld, W.J.; Heidmann, L.J. 1969. Influence of antitranspirants on water use, growth characteristics, and relative drought resistance of ponderosa pine seedlings. Res. Note RM-151. Fort Collins, CO: U.S. Department of Agriculture, Forest Service, Rocky Mountain Forest and Range Experiment Station. 7 p.

Rietveld, W.J.; Heidmann, L.J. 1974. Mulching planted ponderosa pine seedlings in Arizona gives mixed results. Res. Note RM-257. Fort Collins, CO: U.S. Department of Agriculture, Forest Service, Rocky Mountain Forest and Range Experiment Station. 3 p.

Rietveld, W.J. 1975. Phytotoxic grass residues reduce germination and initial root growth of ponderosa pine. Res. Pap. RM-153. Fort Collins, CO: U.S. Department of Agriculture, Forest Service, Rocky Mountain Forest and Range Experiment Station. 15 p.

Rietveld, W.J.; Heidmann, L.J. 1976. Direct seeding ponderosa pine on fresh burns in Arizona. Res. Note RM-312. Fort Collins, CO: U.S. Department of Agriculture, Forest Service, Rocky Mountain Forest and Range Experiment Station. 8 p.

Rietveld, W.J. 1976. Cone maturation in ponderosa pine foliage scorched by wildfire. Res. Note RM-317. Fort Collins, CO: U.S. Department of Agriculture, Forest Service, Rocky Mountain Forest and Range Experiment Station. 7 p.

Rietveld, W.J. 1977. Phytotoxi effects of bunchgrass residues on germination and initial root growth of yellow sweetclover. Journal of Range Management. 30(1): 39-43.

Rietveld, W.J. 1978. Forecasting seed crops and determining cone ripeners in southwestern ponderosa pine. Gen. Tech. Rep. RM-50. Fort Collins, CO: U.S. Department of Agriculture, Forest Service, Rocky Mountain Forest and Range Experiment Station. 12 p.

Ronco, Frank, Jr.; Gottfried, Gerald J.; Alexander, Robert R. 1984. Silviculture of mixed conifer forests in the southwest. RM-TT-6. Fort Collins, CO: U.S. Department of Agriculture, Forest Service, Rocky Mountain Forest And Range Experiment Station. 72 p.

Ronco, Frank; Edminster, Carleton B.; Trujillo, David P. 1985. Growth of ponderosa pine thinned to different stocking levels in northern Arizona. Res. Pap. RM-262. Fort Collins, CO: U.S. Department of Agriculture, Forest Service, Rocky Mountain Forest And Range Experiment Station. 15 p.

Ronco, Frank. 1998. History of the Fort Valley Experimental Forest. Unpub. Pap. on file at Flagstaff, AZ: U.S. Department of Agriculture, Forest Service, Rocky Mountain Research Station, Fort Valley Experimental Forest archives. 56 p.

Ryan, Michael; Covington, W.W. 1986. Effect of a prescribed burn in ponderosa pine on inorganic nitrogen concentrations on mineral soil. Res. Note RM-464. Fort Collins, CO: U.S. Department of Agriculture, Forest Service, Rocky Mountain Forest and Range Experiment Station. 5 p.

Sackett, Stephen S. 1979. Natural fuel loadings in ponderosa pine and mixed conifer forests of the southwest. Res. Pap. RM-213. Fort Collins, CO: U.S. Department of Agriculture, Rocky Mountain Forest and Range Experiment Station. 10 p.

Sackett, Stephen S. 1980. Reducing natural ponderosa pine fuels using prescribed fires: Two case studies. Res. Note RM-392. Fort Collins, CO: U.S. Department of Agriculture, Rocky Mountain Forest and Range Experiment Station. 6 p.

Sackett, Stephen S. 1984. Observations on natural regeneration in ponderosa pine following a prescribed fire in Arizona. Res. Note RM-435. Fort Collins, CO: U.S. Department of Agriculture, Forest Service, Rocky Mountain Forest and Range Experiment Station. 8 p.

Sackett, Stephen S.; Haase, Sally M. 1991. Measuring soil and tree temperatures during prescribed fires with thermocouple probes. Gen. Tech. Rep. PSW-GTR-131. Albany, CA: U.S. Department of Agriculture, Forest Service, Pacific Southwest Research Station. 15 p.

Sackett, Stephen S.; Haase, Sally M.; Harrington, Michael G. 1994. Restoration of southwestern ponderosa pine ecosystems with fires. In: Covington, Wallace W.; DeBano, Leonard F., tech coord. Sustainable ecological systems: implementing an ecological approach to land management. 1993 July 12-15; Flagstaff, AZ. Gen. Tech. Rep. RM-247. Fort Collins, CO: U.S. Department of Agriculture, Forest Service, Rocky Mountain Forest and Range Experimental Forest: 115-121.

Sackett, Stephen S.; Haase, Sally M. 1996a. Fuel loadings in southwestern ecosytems of the United States. In: Ffolliott, Peter F; DeBano, Leonard F.; Baker, Jr., Malchus B.; Gottfried, Gerald J.; Solis-Garza, Gilberto; Edminster, Carleton B.; Neary, Daniel G.; Allen, Larry S.; Hamre, R.H. tech. coord. Effects of fire on Madrean Province ecosystems: a symposium proceedings. 1996 March 11-15; Tucson, AZ. Gen. Tech. Rep. RM-GTR-289. Fort Collins, CO: U.S. Department of Agriculture, Forest Service, Rocky Mountain Forest and Range Experiment Station: 187-192.

Sackett, Stephen S.; Haase, Sally M.; Harrington, Michael G. 1996b. Lessons learned from fire use for restoring southwestern ponderosa pine ecosystems. In: Covington, Wallace; Wagner, Pamela K., tech coord. Conference on adaptive ecosystem restoration and management: restoration of Cordilleran conifer landscapes of North America; 1996 June 6-8; Flagstaff, AZ. Gen. Tech Rep. RM-GTR-278. Fort Collins, CO: U.S. Department of Agriculture, Forest Service, Rocky Mountain Forest and Range Experiment Station: 54-61.

Sackett, Stephen S.; Haase, Sally M.; Harrington, Michael G. 1996c. Prescribed burning in Southwestern ponderosa pine. In: Ffolliott, Peter F.; DeBano, Leonard F.; Baker, Jr., Malchus B.; Gottfried, Gerald J.; Solis-Garza, Gilberto; Edminster, Carleton B.; Neary, Daniel G.; Allen, Larry S.; Hamre, R.H. tech. coord. Effects of fire on Madrean Provicne ecosystems: a symposium proceedings. 1996 March 11-15; Tucson, AZ. Gen. Tech. Rep. RM-GTR-289. Fort Collins, CO: U.S. Department of Agriculture, Forest Service, Rocky Mountain Forest and Range Experiment Station: 178-186.

Sackett, Stephen S.; Haase, Sally M. 1998. Two case histories for using prescribed fire to restore ponderosa pine ecosystems in northern Arizona. In: Pruden, Teresa L.; Brennan, Leonard A., eds. Fire in ecosystem management: shifting the paradigm from suppression to prescription. Tall Timbers Fire Ecology Conference Proceedings, No. 20. Tall Timbers Research Station, Tallahassee, FL. :380-389.

Sánchez Meador, Andrew J., Moore, M.M., Bakker, J.D., Parysow, P.F. [In press]. Short- and long-term effects of selective harvesting on spatial pattern and stand development in a ponderosa pine forest. Journal of Vegetation Science.

Sánchez Meador, Andrew J., Parysow, P.F., and Moore, M.M. [In press]. Historical stem-mapped permanent plots increase precision of reconstructed reference conditions in ponderosa pine forests of northern Arizona. Restoration Ecology.

Scherer, Norman W. 1914. Relative accuracy of calipers and steel tape. Proc. Soc. of American Foresters. 9(1): 102-106.

Schubert, Gilbert H. 1965. Fort Valley Experimental Forest. Text of speech. Unpub. Pap. on file at Flagstaff, AZ: U.S. Department of Agriculture, Forest Service, Rocky Mountain Research Station, Fort Valley Experimental Forest archives. 12 p.

Schubert, Gilbert H.; Pearl, Robert W.; Heidmann, L.J. 1969a. Here's how: A guide to tree planting in the southwest. Res. Pap. RM-49. Fort Collins, CO: U.S. Department of Agriculture, Forest Service, Rocky Mountain Forest and Range Experiment Station. 17 p.

Schubert, Gilbert H. 1969b. Ponderosa pine regeneration problems in the southwest. In: Hermann, R.K., ed. Regeneration of Ponderosa pine; 1969 Sept. 11-12; Corvallis, OR. Proc. Corvallis, OR: Oregon State University, School of Forestry: 1-4.

Schubert, Gilbert H.; Heidmann, L.J.; Larson, M.M. 1970a. Artificial reforestation practices for the southwest. Agri. Handb. 370. Washington, D.C.: U.S. Department of Agriculture, Forest Service. 25 p.

Schubert, Gilbert H. 1971a. Growth response of even-aged ponderosa pines related to stand density levels. Journal of Forestry. 69(12): 857-860.

Schubert, Gilbert H. 1971b. The phenology of bristlecone pine on the San Francisco Peaks of Arizona. Journal of the Arizona Academy of Science. 6(4): 245-248.

Schubert, Gilbert H.; Pitcher, J.A. 1973. A provisional tree seed-zone and cone-crop rating system for Arizona and New Mexico. Res. Pap. RM-105. Fort Collins, CO: U.S. Department of Agriculture, Forest Service, Rocky Mountain Forest and Range Experiment Station. 8 p.

Schubert, Gilbert H. 1974. Silviculture of southwestern ponderosa pine: The status of our knowledge. Res. Pap. RM-123. Fort Collins, CO: U.S. Department of Agriculture, Forest Service, Rocky Mountain Forest and Range Experiment Station. 71 p.

Schubert, Gilbert H. 1975a. Silviculturist's point of view on use of nonlocal trees. Gen. Tech. Rep. RM-11. Fort Collins, CO: U.S. Department of Agriculture, Forest Service, Rocky Mountain Forest and Range Experiment Station. 12 p.

Schubert, Gilbert H.; Crawford, Darrell W. 1975?b. Yields and guides related to stand density in the southwest. Unpub. Pap. on file at Flagstaff, AZ: U.S. Department of Agriculture, Forest Service, Rocky Mountain Research Station, Fort Valley Experimental Forest archives. 18 p.

Schubert, Gilbert H. 1976. Silvicultural practices for intensified forest management. In: Trees—the renewable resource. 1976 Mar; Tucson, AZ. Proc. Rocky Mtn Conf.: 37-54.

Schubert, Gilbert H. 1977. Forest regeneration of arid lands.1977 Oct. 2-6; Albuquerque, NM. Washington, D.C.: Proc. Soc. Amer. For. Natl Con: 82-87.

Scott, Virgil E.; Patton, David R.1975. Cavity-nesting birds of Arizona and New Mexico forests. Gen. Tech. Rep. RM-10. Fort Collins, CO: U.S. Department of Agriculture, Forest Service, Rocky Mountain Forest and Range Experiment Station. 52 p.

Shupe, Dorothy G. 1965. Arizona's forest area and timber volume. Res. Note INT-33. Ogden, UT: U.S. Department of Agriculture, Forest Service, Intermountain Forest and Range Experiment Station. 4 p.

Silen, Roy R; Weber, John C.; Olson, Donald L.; Steinhoff, Ray J. et.al. 1999? Late-rotation trends in variation among provenances in four pioneer studies of ponderosa pine (*Pinus ponderosa* Dougl.ex Laws). Unpub. Pap. on file at Flagstaff, AZ: U.S. Department of Agriculture, Forest Service, Rocky Mountain Research Station, Fort Valley Experimental Forest archives. 31 p.

Solomon, Rhey M.; Ffolliott, Peter F.; Baker, Malchus B., Jr.; Gottfried, Gerald J.; Thompson, J.R. 1975. Snowmelt runoff efficiencies on Arizona watersheds. Res. Rep. 274. Tucson, AZ: University of Arizona, Agricultural Experiment Station. 50 p.

Spencer, John S., Jr. 1966. Arizona's forests. Res. Bull. INT-6. Fort Collins, CO and Ogden, UT: U.S. Department of Agriculture, Forest Service, Rocky Mountain Forest and Range Experiment Station and Intermountain Forest and Range Experiment Station. 56 p.

Sutton, R.F.; Tinus, R.W. 1983. Root and Root System Terminology. Forest Science Monograph. 24. 137 p.

Szaro, Robert C.; Balda, Russell P. 1982. Selection and monitoring of avian indicator species: An example from a ponderosa pine forest in the southwest. Gen. Tech. Rep. RM-89. Fort Collins, CO: U.S. Department of Agriculture, Forest Service, Southwestern Forest and Range Experiment Station. 8 p.

Talbot, M.W.; Hill, R.R. 1923. Progress report on the range study plots on the Coconino National Forest comprising a description of project and digest of data. Unpub. Pap. on file at Flagstaff, AZ: U.S. Department of Agriculture, Forest Service, Rocky Mountain Research Station, Fort Valley Experimental Forest archives. 32 p.

Talbot, M.W. 1937. Indicators of southwestern range conditions. Farmers' Bull. 1782. Washington, D.C.: U.S. Department of Agriculture. 35 p.

Talbot, M.W.; Cronemiller, F.P. 1961. Some of the beginnings of range management. Journal of Range Management. 14(2): 95-102.

Taylor, Walter P.; Gorsuch, D.M. 1932. A test of some rodent and bird influences on western yellow pine reproduction at Fort Valley, Flagstaff, Arizona. Journal of Mammalogy. 13(3): 218-223.

Thomson, Walter G. 1939. A growth rate classification of ponderosa pine according to age and vigor. U.S. Department of Agriculture, Forest Service. 41 p.

Tinus, Richard W.; McDonald, Stephen E. 1979. How to grow tree seedlings in containers in greenhouses. GTR RM-60. Fort Collins, CO: U.S. Department of Agriculture, Forest Service, Rocky Mountain Forest and Range Experiment Station. 256 p.

Tree Ring Bulletin. 1934-38. Flagstaff, AZ: Museum of Northern Arizona. Tree Ring Society. Vol. 1-4.

Trowbridge, Albert H.; Lawson, Leon L. 1942. Abert squirrel—ponderosa pine relationships at the Fort Valley Experimental Forest, Flagstaff, Arizona. Unpub. Pap. on file at Flagstaff, AZ: U.S. Department of Agriculture, Forest Service, Fort Valley Experimental Forest archives. 38 p.

Turner, James M.; Larson, Frederic R. 1974. Cost analysis of experimental treatments on ponderosa pine watersheds. Res. Pap. RM-116. Fort Collins, CO: U.S. Department of Agriculture, Forest Service, Rocky Mountain Forest and Range Experiment Station. 12 p.

U.S. Department of Agriculture, Forest Service. 1944. The history of western range research. Agricultural History. 18: 127-143.

U.S. Department of Agriculture, Forest Service. 1956. Forest and range influences publications, 1905-1955. 78 p.

U.S. Department of Agriculture, Forest Service. 1958. Range management publications issued in 1957 by Forest Service Research personnel and cooperators. 6 p.

U.S. Department of Agriculture, Forest Service. 1958. Range plants of Arizona and New Mexico names, symbols, and notations. Fort Collins, CO: U.S. Department of Agriculture, Forest Service, Rocky Mountain Forest and Range Experiment Station. 86 p.

U.S. Department of Agriculture, Forest Service. 1973. Silvicultural systems for the major forest types of the United States. Agri. Handb. 445. Washington, D.C. U.S. Department of Agriculture, Forest Service. 124 p.

U.S. Department of Agriculture, Forest Service. 1980? Culture of southwest conifers and aspen. Flagstaff, AZ: U.S. Department of Agriculture, Forest Service, Rocky Mountain Forest and Range Experiment Station. 2 p.

U.S. Department of Agriculture, Forest Service. 1985. Arizona forest survey field procedures. Ogden, UT: U.S. Department of Agriculture, Forest Service, Intermountain Forest and Range Experiment Station. 111 p.

U.S. Department of Agriculture, Forest Service, Intermountain Forest and Range Experiment Station. 111 p.

U.S. Department of Agriculture, Forest Service. 2000. Environmental assessment for the Fort Valley ecosystem restoration project. Flagstaff, AZ: U.S. Department of Agriculture, Forest Service, Coconino National Forest. 178 p.

U.S. Department of Agriculture, Soil Conservation Service. 1980. Summary of snow survey measurements for Arizona and pertinent portions of New Mexico 1938-1980. 179 p.

Urness, P.J.; Neff, D.J.; Vahle, J.R. 1975. Nutrient content of mule deer diets from ponderosa pine range. Journal of Wildlife Management. 39(4): 670-673.

Vincent, Paul Y. 1935. *IPS* (*Tomicus*) *Confuscus* and the effect of stripping on pole stands after a thinning and improvement cutting in ponderosa pine. Unpub. Pap. on file at Flagstaff, AZ: U.S. Department of Agriculture, Forest Service, Rocky Mountain Research Station, Fort Valley Experimental Forest archives. 6 p.

Wadsworth, Frank H. 1939. Control of *ips* beetles by the trap tree method. Unpub. Pap. on file at Flagstaff, AZ: U.S. Department of Agriculture, Forest Service, Rocky Mountain Research Station, Fort Valley Experimental Forest archives. 13 p.

Wadsworth, Frank H. 1942. Value of small-crowned ponderosa pines in reserve stands in the southwest. Journal of Forestry. 40(10): 767-771.

Wadsworth, Frank H.; Pearson, G.A. 1943. Growth & mortality in a virgin stand of ponderosa pine compared with a cut-over stand. Res. Rep. 5. Tucson, AZ: U.S. Department of Agriculture, Forest Service, Southwestern Forest and Range Experiment Station. 16 p.

Wadsworth, Frank H. 1943b. Lightning damage to ponderosa pine stands of northern Arizona. Journal of Forestry. 41(9): 684-685.

Wales, H. Basil. 1916. The probable rate of growth of western yellow pine in cut over areas, as indicated by sample plot studies. School unknown. 29 p. Thesis.

Wollum, A.G., II; Schubert, Gilbert H. 1975. Division S-7 forest and range soils - Effect of thinning on the foliage and forest floor properties of ponderosa pine stands. Proc. Soil Sci. Soc. Am. 39(5): 968-972.

Woolsey, Theodore S., Jr. 1909. The Coconino Ranger School. Forest Quarterly. 7: 243-244.

Woolsey, Theodore S., Jr. 1911. Western yellow pine in Arizona and New Mexico. Bull.101. Washington, D.C.: U.S. Department of Agriculture, Forest Service. 64 p.

Woolsey, Theodore S., Jr. 1912. Permanent sample plots. Forest Quarterly. 10: 38-44.

The Rocky Mountain Research Station develops scientific information and technology to improve management, protection, and use of the forests and rangelands. Research is designed to meet the needs of the National Forest managers, Federal and State agencies, public and private organizations, academic institutions, industry, and individuals. Studies accelerate solutions to problems involving ecosystems, range, forests, water, recreation, fire, resource inventory, land reclamation, community sustainability, forest engineering technology, multiple use economics, wildlife and fish habitat, and forest insects and diseases. Studies are conducted cooperatively, and applications may be found worldwide.

Station Headquarters
Natural Resources Research Center
2150 Centre Avenue, Building A, Fort Collins, CO 80526
(970) 295-5923

Research Locations

Flagstaff, Arizona
Fort Collins, Colorado
Boise, Idaho
Moscow, Idaho
Bozeman, Montana
Missoula, Montana
Reno, Nevada
Albuquerque, New Mexico
Rapid City, South Dakota
Logan, Utah
Ogden, Utah
Provo, Utah

The U.S. Department of Agriculture (USDA) prohibits discrimination in all its programs and activities on the basis of race, color, national origin, age, disability, and where applicable, sex, marital status, familial status, parental status, religion, sexual orientation, genetic information, political beliefs, reprisal, or because all or part of an individual's income is derived from any public assistance program. (Not all prohibited bases apply to all programs.) Persons with disabilities who require alternative means for communication of program information (Braille, large print, audiotape, etc.) should contact USDA's TARGET Center at (202) 720-2600 (voice and TDD). To file a complaint of discrimination, write to USDA, Director, Office of Civil Rights, 1400 Independence Avenue, S.W., Washington, DC 20250-9410, or call (800) 795-3272 (voice) or (202) 720-6382 (TDD). USDA is an equal opportunity provider and employer.

Federal Recycling Program Printed on Recycled Paper